

FEBRUARY 9, 2026

BE IT REMEMBERED that the Board of Commissioners of Montgomery County, Tennessee, met in regular session on Monday, February 9, 2026, at 6:00 P.M. Present and presiding, the Hon. Wes Golden, County Mayor (Chairman). Also present, Lee Harrell, Chief of Staff, Teresa Cottrell, County Clerk, John Fuson, Sheriff, Tim Harvey, County Attorney, Cassie Wheeler, Director of Accounts and Budgets, and the following Commissioners:

Joshua Beal	John Gannon	Rickey Ray
LaTonia Brown	David Harper	Clayton Rudder
Nathan Burkholder	Jason Knight	David Shelton
Carmelle Chandler	Rashidah Leverett	Autumn Simmons
Joe Creek	Jorge Padro	Joe Smith
Billy Frye	Lisa Prichard	Jeremiah Walker
Ryan Gallant	Chris Rasnic	Walker Woodruff

PRESENT: 21

ABSENT: None

When and where the following proceedings were had and entered of record, to-wit:

**BOARD OF COMMISSIONERS**

**AGENDA**

**FEBRUARY 9, 2026**

**CALL TO ORDER** – Sheriff John Fuson

**PLEDGE OF ALLEGIANCE** – Commissioner Autumn Simmons

**INVOCATION** – Chaplain Jeremiah Walker

**ROLL CALL**

**CITIZENS TO ADDRESS THE COMMISSION** - *Any member of the public wishing to make public comment should notify the chair or secretary of the meeting of their desire to speak, or at the time the “Public Comment Period” is called, and they will be allowed to speak as required by the statute and the internal rules as allowed.*

**PRESENTATIONS**

None

**ZONING RESOLUTIONS**

**CZ-21-2025** Application of Paul Collins from AG to R-1 (Deferred from November 2025)

**CZ-22-2025** Application of John & Diane Daigle from AG to C-5 (Deferred from January 2026)

**RESOLUTIONS**

**26-2-1\*** Resolution of the Montgomery County Board of Commissioners Approving Amendments to the 2025 – 2026 School Budget

**26-2-2\*** Resolution to Retain a Delinquent Tax Attorney for Tax Year 2024

**26-2-3\*** Resolution to Appoint a County Medical Examiner

**26-2-4\*** Resolution to Appropriate Funds for the FEMA Hazard Mitigation Grant Program (HMGP) in Support of Montgomery County Fire Department

**Adoption:** \*Commission Minutes dated January 12, 2026  
\*County Clerk’s Report and Notary List  
\* Nominating Committee Nominations  
\* County Mayor Appointments & Nominations  
\* Highway Quarterly Road List Oct – Dec 2025  
\* Highway Road System Report Jan 1, 2026

**\* CONSENT AGENDA CONSIDERATION**

*Items in this portion of the agenda are considered to be routine and non-controversial by the County Commission and may be approved by one motion; however, a member of the County Commission may request that an item be removed for separate consideration.*

**RESOLUTION REMOVED FROM CONSENT AGENDA**

**26-2-6\*** Resolution Authorizing the Revision of the Utility Easement on Property at or Near Stowe Court

**RESOLUTION PULLED FROM AGENDA**

**26-2-5\*** Resolution to Establish Uniform Social Media Consumer Terms of Use

**REPORTS FILED**

1. Building & Codes Reports
2. Driver Safety Quarterly Report
3. **Capital Projects Quarterly Construction Update Report**
4. **Trustee's Reports**
5. **Accounts & Budgets Reports**

**ANNOUNCEMENTS**

The Main Library is hosting an African American Genealogy class on **Saturday, February 14<sup>th</sup>, from 10:00 a.m. to 11:30 a.m.** in the Computer Lab of the Main Public Library.

The North Branch Library is proud to celebrate Black History Month with a special Jubilee on **Saturday, February 21st, from 9:30 a.m. to 5:00 p.m.** Join us for a full day of engaging activities, educational programs, and community celebration honoring the rich history, culture, and contributions of Black Americans.

**ADJOURN** – Sheriff John Fuson

The floor was opened for the public comment period. The following speakers addressed the Commission:

1. Monica M. Meeks – Social Media Policy
2. Rosa Ponce – Free meals for students in school
3. Ora Dorsey – Feeding the Children – Public School
4. Chris McFarland – CZ-21-2025
5. Gary Kihara – CZ-21-2025

**RESOLUTION OF THE MONTGOMERY COUNTY BOARD OF  
COMMISSIONERS AMENDING THE ZONE CLASSIFICATIONS OF THE  
PROPERTY OF PAUL COLLINS**

**WHEREAS**, an application for a zone change from AG - Agricultural District to R-1 - Single-Family Residential District has been submitted by Paul Collins

**WHEREAS**, said property is identified as County Tax Map 053, parcel(s) 202.00, containing 86.9 acres, situated in Civil District 8, located on a A tract of land fronting on the western frontage of Dotsonville Rd, 3,756 ft +/- south of Dover Rd & Dotsonville Rd intersection.; and

**WHEREAS**, said property is described as follows:

Beginning at a point, said point being the west right of way of Dotsonville Road, said point being S 11 ° 07' E for a distance of 707 feet from the centerline intersection of York Road and Dotsonville Road, said pin also being the northeastern corner of the herein described parcel;  
Thence, along said Dotsonville Road for the next 8 calls, S 19° 19' 44" E for a distance of 7. 99 feet to the beginning of a curve;  
Thence, said curve turning to the left, having a radius of 750.00 feet, and whose long chord bears S 26° 21' 03" E for a distance of 183. 37 feet to a point on a line;  
Thence, S 33° 22' 22" E for a distance of 151. 75 feet to a point on a line;  
Thence, S 35° 25' 11" E a distance of 111.94 feet to a point on a line;  
Thence, S 41 ° 56' 01" E for a distance of 156. 94 feet to a point on a line;  
Thence, S 48° 12' 07" E for a distance of 195.56 feet to the beginning of a curve;  
Thence, said curve turning to the right, having a radius of 800.00 feet, and whose long chord bears S 37° 26' 16" E for a distance of 298.83 feet;  
Thence, S 26° 40' 25" E for a distance of 55.35 feet to a point on a line;  
Thence, leaving said Dotsonville right of way and along the north property line of the Tom Cain property as described in ORV 2060, page 2679 and passing thru the Yang Henning property as described in ORV 2060, page 2679, S 53° 17' 07" W for a distance of 911.21 feet to a point on a line;  
Thence, continuing along said Henning property for the next 2 calls, S 66° 30' 32" E for a distance of 773.20 feet to a point on a line;  
Thence, S 80° 51' 07" E for a distance of 93.19 feet to a point on a line, said point being the west right of way of said Dotsonville Road;  
Thence, with said Dotsonville Road for the next 2 calls, S 34° 49' 07" W for a distance of 79.60 feet to a point on a line;  
Thence, S 37° 18' 24" W for a distance of 232.28 feet to a point on a line, said point being the north property line of the Joshua Carpenter property as described in ORV 1849, page 2127;  
Thence, along said Carpenter property, N 84° 55' 31" W for a distance of 371.00 feet to a point on a line;  
Thence, continuing along said Carpenter property and passing thru Patrick Cook property as described in ORV 1674, page 1379, S 03° 20' 39" W for a distance of 285.31 feet to a point on a line, said point being the south east corner of the herein described parcel;  
Thence, continuing with said Cook property, N 83° 47' 43" W for a distance of 1904.61 feet to a point on a line, said point being the south west corner of the herein described parcel, said point being the south east corner of the WA Morrison property as described in ORV 83, page 638;  
Thence, with said WA Morison property, N 07° 08' 34" E for a distance of 17 41.21 feet to a point on a line, said point being the north west corner of the herein described parcel, said point being

the southern property line of the Timothy Gjellstad property as described in ORV 2129, page 179;

Thence, along said Gjellstad property for the next 2 calls, S 81 ° 50' 06" E for a distance of 990.99 feet to a point on a line;

Thence, N 15° 35' 13" E for a distance of 502.72 feet to a point on a line, said point being the southern property line of the William Pollard property as described in ORV ,2325, page 2784;

Thence, with said Pollard property, N 87° 28' 23" E for a distance of 373.48 feet to the point of beginning, said parcel containing 3,786,003 Square Feet or 86.91 Acres, more or less.

**WHEREAS**, the Planning Commission staff recommends approval and the Regional Planning Commission recommends approval of said application.

**NOW, THEREFORE, BE IT RESOLVED** by the Montgomery County Board of Commissioners assembled in regular session on Monday, February 9, 2026, that the zone classification of the property of Paul Collins from AG - Agricultural District to R-1 - Single-Family Residential District is hereby approved.

**Duly passed and approved this Monday, February 9, 2026**

Sponsor's Signature \_\_\_\_\_  
 Sponsor's Printed Name \_\_\_\_\_  
 Commissioner's Signature \_\_\_\_\_  
 Commissioner's Printed Name \_\_\_\_\_  
 Approved \_\_\_\_\_  
 Wes Golden, County Mayor

Attested \_\_\_\_\_  
Teresa Cottrell, County Clerk



CLARKSVILLE-MONTGOMERY COUNTY  
**REGIONAL PLANNING COMMISSION**  
ZONING REPORT  
Oct 28, 2025

Case: CZ - 21 - 2025

---

**General Information:**

**Agent:** LEAD Group

**Applicant:** Paul Collins

**Tax Map:** 053    **Parcel(s):** 202.00

**Total Acreage to Be Rezoned:** 86.9 +/-

**Present Zoning:** AG - Agricultural District

**Proposed Zoning:** R-1 - Single-Family Residential District

**Extension of Zoning Classification:** YES

**Property Location:** A tract of land fronting on the western frontage of Dotsonville Rd, 3,756 ft +/- south of Dover Rd & Dotsonville Rd intersection.

**Description of Property:** A tract with mature forest & moderate varying slope.

**City Council Ward:** County Commission District: 7 Civil District: 8

**Growth Plan Area:** UGB    **Planning Area:** Woodlawn Dotsonville

**Applicant's Statement:** For Single Family Development

**Previous Zoning History:** CZ-23-2022 (AG to R-1) Withdrawn by Applicant

**Department Comments:**

1. **Utility District Comments:** Woodlawn UD- When water is available WUD will approve. Anticipate waterline upgrade to be completed July 2026. CGW- Not in service district. No gravity sewer available.
2. **City Street Dept / County Highway Dept Comments:** Traffic Assessment has been submitted. No comments at this time.
3. **Drainage Comments:** Department responded. No concerns listed.
4. **Clarksville Dept of Energy / Cumberland Electric Membership Corp:**
5. **Clarksville Fire Rescue / Montgomery County Fire Service Comments:**

**6. Emergency Management Agency Comments:**

**7. Police Dept / Sheriff's Office Comments:**

**8. City Building Dept / County Building Dept Comments:** Department responded. No concerns listed.

**9. Fort Campbell Comments:**

**10. Clarksville Montgomery County School System:**

Liberty Elementary School, Bldg Capacity: 105% Portables In Use: 5

New Providence Middle School, Bldg Capacity: 84% Portables In Use: 1

Northwest High School, Bldg Capacity: 89%, Portables In Use: 0

**11. Other Comments:**

**Planning Staff's Study and Recommendation:**

**1. Impact of Proposed Use on Surrounding Development:**

Increased Single-Family Residential Density.

**2. Site Infrastructure:**

**Water Source:**

**Sewer Source:**

**Road Access:**

**Drainage Comments:**

**Karst Topographic Features:**

**3. Residential Development Estimates:**

**Applicant's**

**Lots / Units: 158**

**Population: 426**

**Historic**

**Lots / Units: 169**

**Population: 456**

**Case: CZ - 21 - 2025**

---

**4. Planning Area:**

Woodlawn / Dotsonville

**5. Future Land Use Map:**

Suburban Neighborhood

**6. Staff Recommendation:**

Approval

**Recommendation Reasoning:**

This request is consistent with the overall goals & objectives of the adopted Clarksville-Montgomery County Comprehensive Plan.

The adopted Future Land Use Opinion Map designates for this tract as Suburban Neighborhood. The proposed R-1 Single-Family Residential District aligns with the Suburban Neighborhood designation and appears to represent a logical and appropriately paced extension of residential growth.

The R-1 Single Family Residential District is in character with the development pattern for the unincorporated portion of the Woodlawn / Dotsonville Planning Area.

Special attention will be required at the planning and development stage to ensure proper connections to Dotsonville Road, with coordination and approval from the Montgomery County Highway Department.



**CZ-21-2025**

**APPLICANT:**  
PAUL COLLINS

**REQUEST:**  
**AG**  
**TO**  
**R-1**

**MAP & PARCEL**  
053 20200

**ACRES +/-**  
86.9

CZ-21-2025  
 Parcels  
 ZONING

Scale: 1:15,000

10/28/2025



**CZ-21-2025**

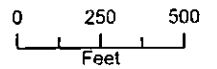
**APPLICANT:**  
PAUL COLLINS

**REQUEST:**  
**AG**  
**TO**  
**R-1**

**MAP & PARCEL**  
053 20200

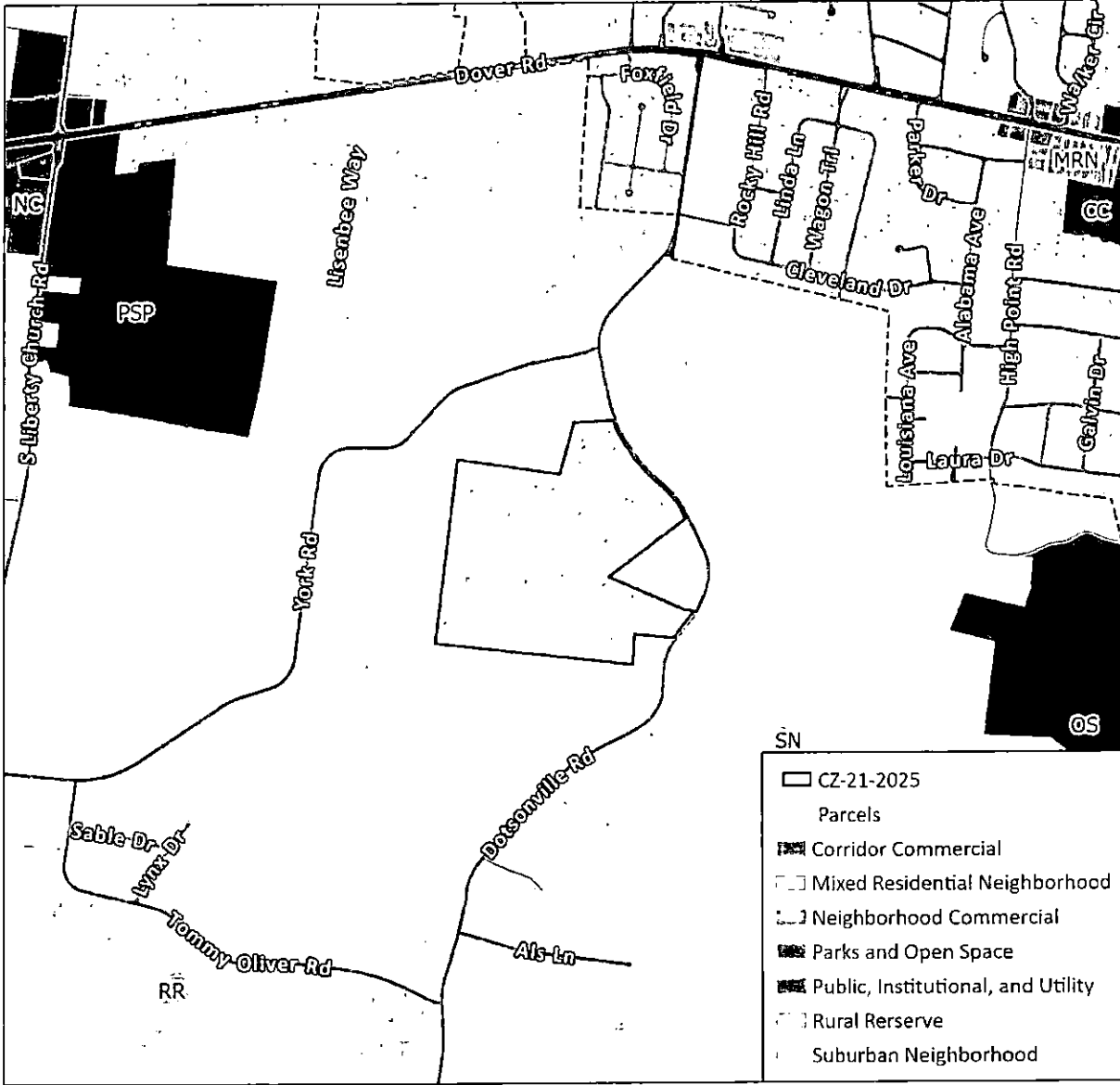
**ACRES +/-**  
86.9

Scale: 1:5,000



10/28/2025

CZ-21-2025  
 Parcels  
 ZONING



**CZ-21-2025**

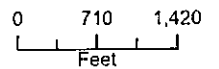
**APPLICANT:**  
PAUL COLLINS

**REQUEST:**  
**AG**  
**TO**  
**R-1**

**MAP & PARCEL**  
053 20200

**ACRES +/-**  
86.9

Scale: 1:15,000



10/28/2025



**CZ-21-2025**

**APPLICANT:**

PAUL COLLINS

**REQUEST:**

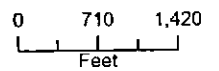
**AG  
TO  
R-1**

**MAP & PARCEL**

053 20200

**ACRES +/-**  
86.9

Scale: 1:15,000



10/28/2025

- CZ-21-2025
- ▨ AG
- ▨ E-1
- ▨ R-1
- ▨ R-1A
- ▨ R-2
- ▨ R-2A
- ▨ R-2D
- ▨ R-3
- ▨ R-4/R-5
- ▨ R-6
- ▨ EM-1
- ▨ RM-2
- ▨ OP
- ▨ C-1
- ▨ C-2
- ▨ C-5
- ▨ M-2
- ▨ Parcels
- ZONING

On Motion to Adopt by Commissioner Shelton, seconded by Commissioner Smith, the

foregoing Zoning Resolution Failed by the following roll call vote:

District	Commissioner	Vote	District	Commissioner	Vote	District	Commissioner	Vote
1	John Gannon	N	8	LaTonia Brown	N	15	David Harper	N
2	Jason Knight	N	9	Jorge Padro	N	16	Lisa Prichard	Y
3	Joe Smith	Y	10	Jeremiah Walker	N	17	Chris Rasnic	N
4	Rickey Ray	Y	11	Joe Creek	N	18	Ryan Gallant	N
5	Rashidah Leverett	N	12	Carmelle Chandler	N	19	Billy Frye	N
6	Clayton Rudder	N	13	Walker Woodruff	Y	20	Autumn Simmons	N
7	Nathan Burkholder	N	14	Joshua Beal	N	21	David Shelton	N

Yeses – 4 Noes – 17 Abstentions – 0

ABSENT: None

**RESOLUTION OF THE MONTGOMERY COUNTY BOARD OF  
COMMISSIONERS AMENDING THE ZONE CLASSIFICATIONS OF THE  
PROPERTY OF JOHN & DIANE DAIGLE**

**WHEREAS**, an application for a zone change from AG - Agricultural District to C-5 - Highway & Arterial Commercial District has been submitted by John & Diane Daigle

**WHEREAS**, said property is identified as County Tax Map 051, parcel(s) 033.01, containing 3.99 acres, situated in Civil District 4, located on a A property consisting of two tracts of land, split by Lylewood Rd bound to the north by Dover Rd and to the south by Woodlawn Rd.; and

**WHEREAS**, said property is described as follows:

Beginning at a new iron pin in the north right-of-way margin of Woodlawn Road, said pin located North 52 Degrees 04 Minutes 30 Seconds East 78.83 feet from the centerline intersection of Woodlawn Road and State Route 233 - Lylewood Road; thence along said right-of-way margin South 85 Degrees 41 Minutes 57 Seconds West 25.14 feet to a new iron pin, said iron pin being also located in the east right-of-way margin of State Route 233 - Lylewood Road; thence along said right-of-way margin for the next three calls as follows: North 28 Degrees 36 Minutes 32 Seconds West 22.40 feet to a concrete monument; thence North 20 Degrees 18 Minutes 04 Seconds West 126.47 feet to a concrete monument; thence with a curve turning to the right with an arc length of 68.12 feet, with a radius of 50.00 feet, with a chord bearing of North 19 Degrees 45 Minutes 45 Seconds East, with a chord length of 62.97 feet, to a concrete monument, said monument being located also in the south right-of-way margin of State Route 76 - Dover Road; thence along said right-of-way margin for the next five calls as follows: North 64 Degrees 52 Minutes 05 Seconds East 73.04 feet to a new iron pin; thence North 62 Degrees 19 Minutes 28 Seconds East 365.34 feet to a concrete monument; thence North 56 Degrees 10 Minutes 33 Seconds East 239.63 feet to a concrete monument; thence North 58 Degrees 58 Minutes 49 Seconds East 233.99 feet to a concrete monument; thence North 63 Degrees 52 Minutes 42 Seconds East 403.01 feet to a new iron pin, said pin being located in the northwest right-of-way line of Woodlawn Market Road; thence along said right-of-way margin for the next seven calls as follows: South 43 Degrees 46 Minutes 11 Seconds West 54.68 feet to a new iron pin; thence with a curve turning to the right with an arc length of 224.21 feet, with a radius of 855.00 feet, with a chord bearing of South 51 Degrees 16 Minutes 56 Seconds West, with a chord length of 223.57 feet to a new iron pin; thence South 58 Degrees 47 Minutes 42 Seconds West 179.71 feet to a new iron pin; thence South 58 Degrees 47 Minutes 42 Seconds West 78.99 feet to a new iron pin; thence with a curve turning to the left with an arc length of 22.68 feet, with a radius of 520.00 feet, with a chord bearing of South 57 Degrees 32 Minutes 43 Seconds West, with a chord length of 22.68 feet to a new iron pin; thence South 56 Degrees 17 Minutes 45 Seconds West 103.49 feet to a new iron pin; thence South 37 Degrees 04 Minutes 57 Seconds West 43.18 feet to an existing iron pin; thence leaving said right-of-way margin along new division lines with Tract 2 (2.30 Acres) for the next two calls as follows: South 56 Degrees 55 Minutes 13 Seconds West 6 'l. 77 feet to an existing iron pin; thence South 69 Degrees 48 Minutes 58 Seconds West 413.88 feet to an existing iron pin; thence along new division lines with Tract 1 (0.44 Acres) for the remaining two calls as follows: South 68 Degrees 36 Minutes 07 Seconds West 66.37 feet to a new iron pin; thence South 07 Degrees 02 Minutes 37 Seconds West 211.23 feet to the point of beginning containing an area of 2.13 acres as surveyed by Ben R. Weakley, RLS 1457 of Weakley Brothers Engineering on October 13, 2021, Job Number 20-872.

Beginning at a new iron pin in the north right-of-way margin of Woodlawn Road, said pin located

North 52 Degrees 04 Minutes 30 Seconds East 78.83 feet from the centerline intersection of Woodlawn Road and State Route 233 - Lylewood Road; thence leaving said right-of-way along new division lines with Tract 3 (2.13 Acres) for the next two calls as follows: North 07 Degrees 02 Minutes 37 Seconds East 211.23 feet to a new iron pin; thence North 68 Degrees 36 Minutes 07 Seconds East 66.37 feet to an existing iron pin; along a new division line with Tract 2 (2.30 Acres) thence South 09 Degrees 22 Minutes 23 Seconds East 208.16 feet to a new iron pin, said iron pin being located in the north right-of-way margin of Woodlawn Road; thence along said right-of-way margin South 76 Degrees 49 Minutes 23 Seconds West 124.89 feet to the point of beginning containing an area of 0.44 acres as surveyed by Ben R. Weakley, RLS 1457 of Weakley Brothers Engineering on October 13, 2021, Job Number 20-872.

**WHEREAS**, the Planning Commission staff recommends approval and the Regional Planning Commission recommends approval of said application.

**NOW, THEREFORE, BE IT RESOLVED** by the Montgomery County Board of Commissioners assembled in regular session on Monday, February 9, 2026, that the zone classification of the property of John & Diane Daigle from AG - Agricultural District to C-5 - Highway & Arterial Commercial District is hereby approved.

**Duly passed and approved this Monday, February 9, 2026**

Sponsor's Signature \_\_\_\_\_  
Sponsor's Printed Name \_\_\_\_\_  
Commissioner's Signature \_\_\_\_\_  
Commissioner's Printed Name \_\_\_\_\_  
Approved \_\_\_\_\_  
Wes Golden, County Mayor

Attested Teresa Cottrell  
Teresa Cottrell, County Clerk



## COUNTY ZONING ACTIONS

The following case(s) will be considered for action at the formal session of the Board of County Commissioners meeting on: January 12, 2026. The public hearing will be held on: January 6, 2026.

- 1 **Zoning Case # CZ-22-2025**  
Amending the Zoning Resolution Map of Montgomery County, application of John & Diane Daigle, for Zone Change on a property consisting of two tracts of land, split by Lylewood Rd bound to the north by Dover Rd and to the south by Woodlawn Rd. from AG - Agricultural District to C-5 - Highway & Arterial Commercial District..

**RPC Staff:** Approval

**RPC:** Approval

**RPC Reasoning:** The proposed C-5 Highway & Arterial Commercial District is a logical extension of the established C-5 District at the intersection of US Highway 79 / SR 76 (Dover Road) & SR 233 (Lylewood Road)

---



CLARKSVILLE-MONTGOMERY COUNTY  
**REGIONAL PLANNING COMMISSION**  
ZONING REPORT  
Dec 19, 2025

Case: CZ - 22 - 2025

---

**General Information:**

**Applicant:** John & Diane Daigle

**Tax Map:** 051    **Parcel(s):** 033.01

**Total Acreage to Be Rezoned:** 3.99 +/-

**Present Zoning:** AG - Agricultural District

**Proposed Zoning:** C-5 - Highway & Arterial Commercial District

**Property Location:** A property consisting of two tracts of land, split by Lylewood Rd bound to the north by Dover Rd and to the south by Woodlawn Rd.

**Description of Property:** Two narrow strips off land currently clear, graded, and graveled for future parking.

**City Council Ward:**    **County Commission District:** 7    **Civil District:** 4

**Growth Plan Area:** RA    **Planning Area:** Woodlawn Dotsonville

**Applicant's Statement:** Parking Lot

**Previous Zoning History:**

**Department Comments:**

**1. Utility District Comments:** Department responded. No concerns listed.

**2. City Street Dept / County Highway Dept Comments:** Provide traffic assessment of Woodlawn Rd. & Lylewood Rd. intersection. No access to Dover Rd. Traffic assessment reviewed by the Montgomery County Highway Dept.

**3. Drainage Comments:** Department responded. No concerns listed.

**4. Clarksville Dept of Energy / Cumberland Electric Membership Corp:** No Comment (s) Received

**5. Clarksville Fire Rescue / Montgomery County Fire Service Comments:**

**Case: CZ - 22 - 2025**

---

Department responded. No concerns listed.

**6. Police Dept / Sheriff's Office Comments:** No Comment(s) Received

**7. City Building Dept / County Building Dept Comments:** Department responded. No concerns listed.

**8. Fort Campbell Comments:**

**9. Clarksville Montgomery County School System:**

Woodlawn Elementary School, Bldg Capacity: 96% Portables In Use: 1

New Providence Middle School, Bldg Capacity: 84% Portables In Use: 1

Northwest High School, Bldg Capacity: 88%, Portables In Use: 0

**10. Other Comments:**

**Planning Staff's Study and Recommendation:**

**1. Impact of Proposed Use on Surrounding Development:**

**2. Site Infrastructure:**

**Water Source:** Woodlawn

**Sewer Source:** Septic

**Road Access:**

**Drainage Comments:**

**Karst Topographic Features:**

**3. Residential Development Estimates:**

**Applicant's**

**Lots / Units:**

**Population:**

**Historic**

**Lots / Units:**

**Population:**

**4. Planning Area:**

Woodlawn / Dotsonville

**Case: CZ - 22 - 2025**

---

**5. Future Land Use Map:**  
Neighborhood Commercial

**6. Staff Recommendation:**  
Approval

**Recommendation Reasoning:**

This request is consistent with the overall goals & objectives of the adopted Clarksville-Montgomery County Comprehensive Plan.

The proposed C-5 Highway & Arterial Commercial District is a logical extension of the established C-5 District at the intersection of US Highway 79 / SR 76 (Dover Road) & SR 233 (Lylewood Road)




**CZ-22-2025**

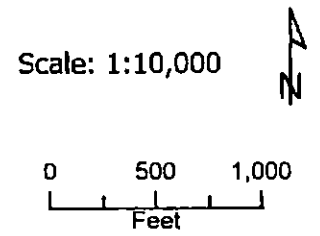
**APPLICANT:**  
JOHN & DIANE DAIGLE

**REQUEST:**  
**AG**  
**TO**  
**C-5**

**MAP & PARCEL**  
051 03301

**ACRES +/-**  
3.99

 CZ-22-2025  
Parcels  
ZONING



12/19/2025



**CZ-22-2025**

**APPLICANT:**  
JOHN & DIANE DAIGLE

**REQUEST:**

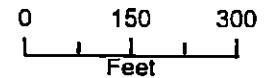
**AG  
TO  
C-5**

**MAP & PARCEL**


051 03301

**ACRES +/-**  
3.99

Scale: 1:3,000



12/19/2025

 CZ-22-2025

Parcels  
ZONING



**CZ-22-2025**

**APPLICANT:**  
JOHN & DIANE DAIGLE

**REQUEST:**








**AG  
TO  
C-5**

**MAP & PARCEL**

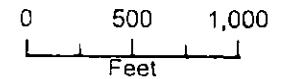
051 03301

**ACRES +/-**

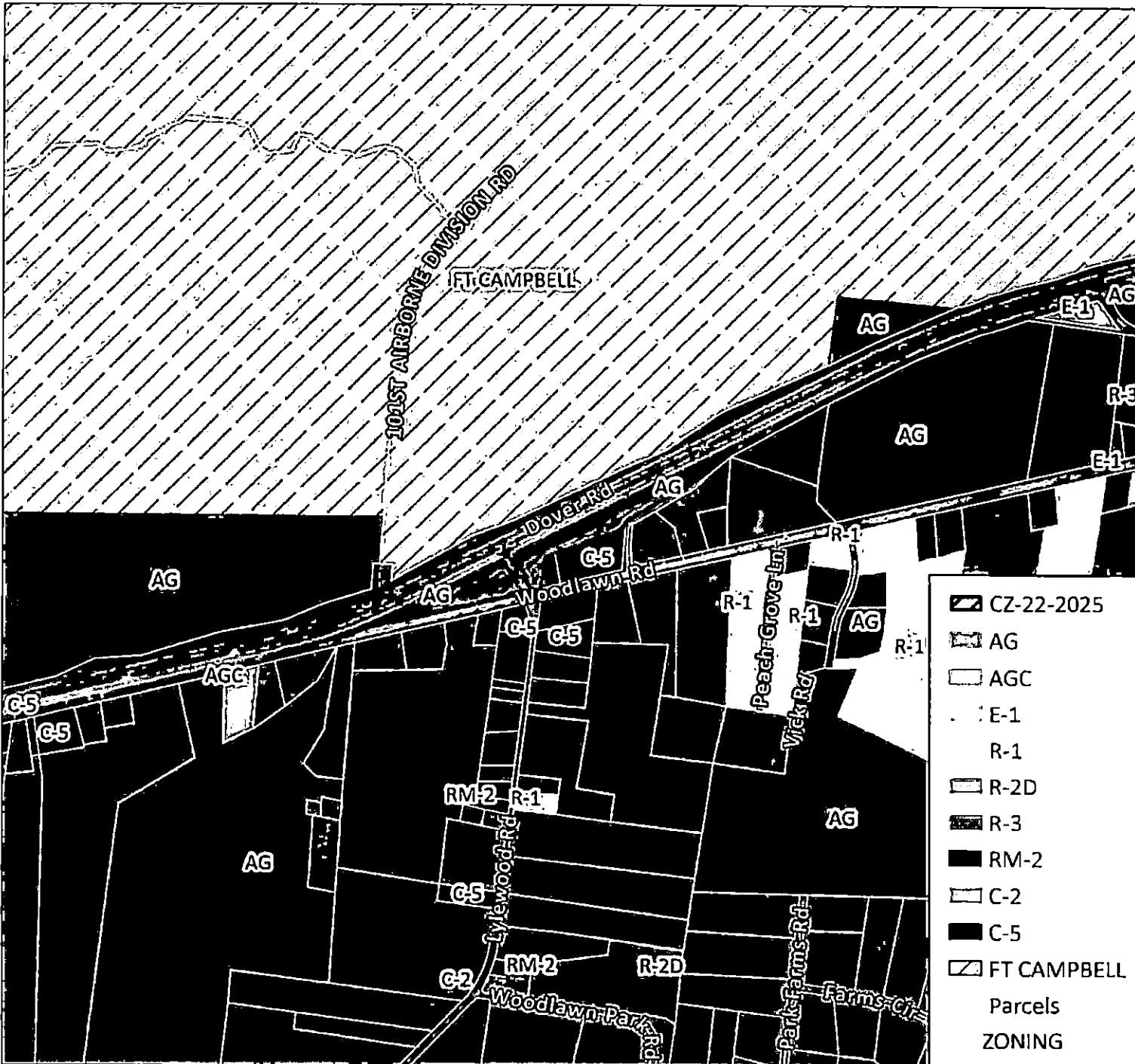
3.99

-  CZ-22-2025
-  Parcels
-  Fort Campbell
-  Neighborhood Commercial
-  Parks and Open Space
-  Public, Institutional, and Utility
-  Rural Reserve

Scale: 1:10,000



12/19/2025



**CZ-22-2025**

**APPLICANT:**  
JOHN & DIANE DAIGLE

**REQUEST:**

**AG  
TO  
C-5**

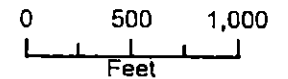
**MAP & PARCEL**

051 03301

**ACRES +/-**  
3.99

- CZ-22-2025
- AG
- AGC
- E-1
- R-1
- R-2D
- R-3
- RM-2
- C-2
- C-5
- FT CAMPBELL
- Parcels
- ZONING

Scale: 1:10,000



12/19/2025

On Motion to Adopt by Commissioner Beal, seconded by Commissioner Walker, the

foregoing Zoning Resolution was Adopted by the following roll call vote:

District	Commissioner	Vote	District	Commissioner	Vote	District	Commissioner	Vote
1	John Gannon	Y	8	LaTonia Brown	Y	15	David Harper	Y
2	Jason Knight	Y	9	Jorge Padro	Y	16	Lisa Prichard	Y
3	Joe Smith	Y	10	Jeremiah Walker	Y	17	Chris Rasnic	Y
4	Rickey Ray	Y	11	Joe Creek	Y	18	Ryan Gallant	Y
5	Rashidah Leverett	Y	12	Carmelle Chandler	Y	19	Billy Frye	Y
6	Clayton Rudder	Y	13	Walker Woodruff	Y	20	Autumn Simmons	Y
7	Nathan Burkholder	Y	14	Joshua Beal	Y	21	David Shelton	Y

Yeses – 21 Noes – 0 Abstentions – 0

ABSENT: None

The following Resolutions and Items were Adopted and Approved as part of the Consent Agenda:

- 26-2-1** Resolution of the Montgomery County Board of Commissioners Approving Amendments to the 2025-2026 School Budget
- 26-2-2** Resolution to Retain a Delinquent Tax Attorney for Tax Year 2024
- 26-2-3** Resolution to Appoint a County Medical Examiner
- 26-2-4** Resolution to Appropriate Funds for the FEMA – Hazard Mitigation Grant Program (HMGP) in Support of Montgomery County Fire Department
  - Commission Minutes dated January 12, 2026
  - County Clerk’s Report
  - Nominating Committee Nominations
  - County Mayor Appointments and Nominations
  - Highway Quarterly Road List Oct – Dec 2025
  - Highway Road System Report Jan. 1, 2026

**RESOLUTION OF THE MONTGOMERY COUNTY  
BOARD OF COMMISSIONERS APPROVING  
AMENDMENTS TO THE 2025-2026  
SCHOOL BUDGET**

**WHEREAS**, the proposed amendments to the General Purpose Fund reflect the most recent estimates of revenues and expenditures; and

**WHEREAS**, the Clarksville-Montgomery County Board of Education have studied the attached amendments and approved them on January 27, 2026, for recommendation to the Montgomery County Board of Commissioners.

**NOW, THEREFORE, BE IT RESOLVED** by the Montgomery County Board of County Commissioners assembled in regular business Session on this 9th day of February, that the 2025-26 School Budget be amended as per the attached schedules.

**Duly passed and approved this 9<sup>th</sup> day of February 2026.**

Sponsor Jean Luna Vedder  
Jean Luna-Vedder, Director of Schools

Commissioner Rickey Ray  
Rickey Ray

Approved Wes Golden  
Wes Golden, County Mayor



Attested Teresa Cottrell  
Teresa Cottrell, County Clerk



# FEBRUARY 2026 AMENDMENTS


CLARKSVILLE-MONTGOMERY COUNTY SCHOOL SYSTEM

# OUR MISSION

Our mission is to educate and empower our students to reach their potential.

# OUR VISION

Our vision is all students will graduate college and career ready.



# General Purpose Fund

# General Purpose – Overview

## Revenue

## Expenses

➤ Payroll Reconciliation	(\$ 46,520)
➤ Benefit Reconciliations	(\$ 13,905)
➤ Contracted Services	(\$ 500,113)
➤ Supplies and Materials	\$ 60,142
➤ Staff Development	\$ 112
➤ <u>Equipment</u>	<u>\$ 500,284</u>
➤ TOTAL	\$ 0

01/02/2026

<b>Clarksville-Montgomery County School System</b> <b>General Purpose School Fund Budget</b>
---

	2025-26 Original Budget	Current Amended Budget	Proposed Increase (Decrease)	Proposed Amended Budget
<b><i>Estimated Revenues</i></b>				
<b><i>Local Revenues</i></b>				
Current Property Tax	33,320,700	33,320,700	-	33,320,700
Trustees Collection - Prior Years	500,000	500,000	-	500,000
Trustees Collection - Bankruptcy	10,000	10,000	-	10,000
Cir. Clk/Clk Mastr Coll	220,000	220,000	-	220,000
Interest & Penalties	150,000	150,000	-	150,000
Payments In Lieu of Taxes (Utility)	525,000	525,000	-	525,000
Local Option Sales Tax	94,849,683	94,849,683	-	94,849,683
Wheel Tax	5,400,000	5,400,000	-	5,400,000
Business Tax	1,375,000	1,375,000	-	1,375,000
Mixed Drink Tax	710,000	710,000	-	710,000
Bank Excise Tax	150,000	150,000	-	150,000
Archives & Records Management Fee	8,000	8,000	-	8,000
Tuition - Other	186,400	186,400	-	186,400
School Based Health Program	62,900	62,900	-	62,900
Criminal Background Fee	50,000	50,000	-	50,000
Other charges for services	485,854	485,854	-	485,854
Interest Earned	30,000	30,000	-	30,000
Lease/Rentals	35,000	35,000	-	35,000
Sale of Recycled Materials	5,000	5,000	-	5,000
Stupski Foundation Grant	70,000	70,000	-	70,000
Sale of Equipment	500,000	500,000	-	500,000
Damages from Individuals	20,000	20,000	-	20,000
Contributions & Gifts	26,200	26,200	-	26,200
Other Local Revenue	10,500	10,500	-	10,500
<b>Total Local Revenues</b>	<b>138,700,237</b>	<b>138,700,237</b>	<b>-</b>	<b>138,700,237</b>

01/02/2026

<b>Clarksville-Montgomery County School System</b> <b>General Purpose School Fund Budget</b>
---

	2025-26 Original Budget	Current Amended Budget	Proposed Increase (Decrease)	Proposed Amended Budget
<b>State Revenues</b>				
Tenn. Investment in Student Achieve.	270,716,145	270,716,145	-	270,716,145
TISA-On-Behalf Payments	666,690	666,690	-	666,690
Early Childhood Education	2,650,007	3,027,285	-	3,027,285
Other State Education Funds	1,135	6,770,188	-	6,770,188
Career Ladder Program	142,455	142,455	-	142,455
Other Vocational	7,402,369	7,125,950	-	7,125,950
<b>Total State Revenues</b>	<b>281,578,801</b>	<b>288,448,713</b>	-	<b>288,448,713</b>
<b>Federal Revenues</b>				
Special Education-Grants to States	150,000	150,000	-	150,000
Public Law 874 (Impact Aid)	895,316	895,316	-	895,316
JROTC	927,349	927,349	-	927,349
Other Direct Federal	-	110,803	-	110,803
Contributions	-	14,000	-	14,000
Adult Literacy	27,989	3,419	-	3,419
<b>Total Federal Revenues</b>	<b>2,000,654</b>	<b>2,100,887</b>	-	<b>2,100,887</b>
<b>Non-Revenue Sources</b>				
Insurance Recovery	1,000	1,000	-	1,000
Operating Transfers	6,250,000	6,250,000	-	6,250,000
<b>Total Non-Revenue Sources</b>	<b>6,251,000</b>	<b>6,251,000</b>	-	<b>6,251,000</b>
<b>Total Revenues</b>	<b>428,530,692</b>	<b>435,500,837</b>	-	<b>435,500,837</b>

01/02/2026

<b>Clarksville-Montgomery County School System</b> <b>General Purpose School Fund Budget</b>
---

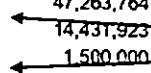
	2025-26 Original Budget	Current Amended Budget	Proposed Increase (Decrease)	Proposed Amended Budget	
<b><i>Beginning Reserves and Fund Balance</i></b>					
Reserve for On-The-Job Injury	702,218	702,218	-	702,218	
Reserve for Property & Liability Insurance	981,000	981,000	-	981,000	
Reserve for BEP	-	-	-	-	
Reserve for Career Ladder	(11,993)	(4,574)	-	(4,574)	Actual Reserve as of 6/30/25
Assign for Education - ESSER	-	-	-	-	
Assign for Education - School Bus Replacements	1,609,500	1,609,500	-	1,609,500	
Assign for Technology Equipment, Purchases and Leases	4,000,000	4,000,000	-	4,000,000	
<b>Total Reserves</b>	<b>7,280,725</b>	<b>7,288,144</b>	<b>-</b>	<b>7,288,144</b>	
<b>Beginning Fund Balance</b>	<b>76,148,821</b>	<b>89,882,430</b>	<b>-</b>	<b>89,882,430</b>	Actual Fund Balance as of 6/30/25
<b>Total Reserves and Fund Balance</b>	<b>83,429,546</b>	<b>97,170,574</b>	<b>-</b>	<b>97,170,574</b>	
<b>Total Available Funds</b>	<b>511,960,238</b>	<b>532,671,411</b>	<b>-</b>	<b>532,671,411</b>	

01/02/2026

**Clarksville-Montgomery County School System  
General Purpose School Fund Budget**

	2025-26 Original Budget	Current Amended Budget	Proposed Increase (Decrease)	Proposed Amended Budget
<b><u>Expenditures (Appropriations)</u></b>				
<b>71100 - Regular Instruction</b>				
Salaries	143,943,689	147,795,367	-	147,795,367
Employee Benefits	43,466,376	44,056,403	-	44,056,403
Contracted Services	3,069,656	3,047,940	-	3,047,940
Supplies and Materials	9,406,447	9,406,447	-	9,406,447
Other Charges	468,232	468,232	-	468,232
Equipment	6,472,000	6,472,000	-	6,472,000
Student Fee Waivers	403,496	403,496	-	403,496
<b>Total 71100 - Regular Instruction</b>	<b>207,229,896</b>	<b>211,649,885</b>	<b>-</b>	<b>211,649,885</b>
<b>71150 - Alternative School</b>				
Salaries	1,322,647	1,342,157	-	1,342,157
Employee Benefits	380,559	383,333	-	383,333
Contracted Services	3,600	3,600	-	3,600
Supplies and Materials	4,000	4,000	-	4,000
<b>Total 71150 - Alternative School</b>	<b>1,710,806</b>	<b>1,733,090</b>	<b>-</b>	<b>1,733,090</b>
<b>71200 - Special Education</b>				
Salaries	47,290,917	47,284,899	(21,135)	47,263,764
Employee Benefits	14,573,927	14,470,478	(38,555)	14,431,923
Contracted Services	1,564,256	1,500,000	-	1,500,000
Supplies and Materials	270,042	512,761	60,425	573,186
Other Charges	198,458	198,458	-	198,458
Equipment	30,000	131,291	-	131,291
<b>Total 71200 - Special Education</b>	<b>63,927,600</b>	<b>64,097,887</b>	<b>735</b>	<b>64,098,622</b>

SPED Pre-K Entitlement Grant



01/02/2026

<b>Clarksville-Montgomery County School System</b> <b>General Purpose School Fund Budget</b>
---

	2025-26 Original Budget	Current Amended Budget	Proposed Increase (Decrease)	Proposed Amended Budget
<b>71300 - Vocational Education</b>				
Salaries	7,048,457	6,378,033	-	6,378,033
Employee Benefits	1,982,920	1,893,563	-	1,893,563
Contracted Services	106,811	10,645	-	10,645
Supplies and Materials	2,215,516	1,237,930	-	1,237,930
Equipment	3,131,620	814,533	-	814,533
<b>Total 71300 - Vocational Education</b>	<b>14,485,324</b>	<b>10,334,704</b>	<b>-</b>	<b>10,334,704</b>
<b>72110 - Student Services</b>				
Salaries	956,216	956,331	-	956,331
Employee Benefits	239,998	240,019	-	240,019
Contracted Services	14,506	14,506	-	14,506
Supplies and Materials	18,000	18,000	-	18,000
Staff Development	20,544	20,544	-	20,544
<b>Total 72110 - Student Services</b>	<b>1,249,264</b>	<b>1,249,400</b>	<b>-</b>	<b>1,249,400</b>
<b>72120 - Health Services</b>				
Salaries	2,648,550	2,708,450	-	2,708,450
Employee Benefits	926,240	937,106	-	937,106
Contracted Services	6,800	6,800	-	6,800
Supplies and Materials	39,795	39,795	-	39,795
Equipment	63,187	63,187	-	63,187
Staff Development	5,000	5,923	-	5,923
Other	1,000	1,000	-	1,000
<b>Total 72120 - Health Services</b>	<b>3,690,572</b>	<b>3,762,261</b>	<b>-</b>	<b>3,762,261</b>

01/02/2026

**Clarksville-Montgomery County School System  
General Purpose School Fund Budget**

	2025-26 Original Budget	Current Amended Budget	Proposed Increase (Decrease)	Proposed Amended Budget	
<b>72130 - Other Student Support</b>					
Salaries	14,411,180	15,284,021	(25,100)	15,258,921	EQ CCEIS Amendment
Employee Benefits	4,160,808	4,344,808	25,100	4,369,908	
Contracted Services	746,620	1,281,790	(500,001)	781,789	Open Gate Security System funded through Public School Security Grant
Supplies and Materials	9,200	64,484	(283)	64,201	
Equipment	72,000	305,388	500,284	805,672	Pre-K Professional Development
Staff Development	370,826	84,036	(6,000)	78,036	
Other	5,100	5,100	-	5,100	
<b>Total 72130 - Other Student Support</b>	<b>19,775,734</b>	<b>21,369,627</b>	<b>(6,000)</b>	<b>21,363,627</b>	
<b>72210 - Regular Instruction Support</b>					
Salaries	16,024,529	15,992,617	-	15,992,617	
Employee Benefits	4,695,498	4,678,041	-	4,678,041	
Contracted Services	1,092,607	1,092,607	-	1,092,607	
Supplies and Materials	1,505,853	1,520,853	-	1,520,853	
Equipment	395,960	395,960	-	395,960	
Staff Development	1,241,022	1,241,022	-	1,241,022	
Other	50,000	87,000	-	87,000	
<b>Total 72210 - Regular Instruction Support</b>	<b>25,005,469</b>	<b>25,008,100</b>	<b>-</b>	<b>25,008,100</b>	
<b>72215 - Alternative School Support</b>					
Salaries	58,483	58,483	-	58,483	
Employee Benefits	20,277	20,277	-	20,277	
<b>Total 72215 - Alternative School Support</b>	<b>78,760</b>	<b>78,760</b>	<b>-</b>	<b>78,760</b>	

01/02/2026

**Clarksville-Montgomery County School System  
General Purpose School Fund Budget**

	2025-26 Original Budget	Current Amended Budget	Proposed Increase (Decrease)	Proposed Amended Budget
<b>72220 - Special Education Support</b>				
Salaries	5,136,282	5,802,679	(285)	5,802,394
Employee Benefits	1,437,159	1,766,572	(450)	1,766,122
Contracted Services	241,621	241,621	-	241,621
Supplies and Materials	255,361	255,361	-	255,361
Staff Development	18,000	18,000	-	18,000
<b>Total 72220 - Special Education Support</b>	<b>7,088,423</b>	<b>8,084,233</b>	<b>(735)</b>	<b>8,083,498</b>
<b>72230 - Vocational Education Support</b>				
Salaries	302,438	303,894	-	303,894
Employee Benefits	119,813	117,850	-	117,850
Contracted Services	215,125	218,900	-	218,900
Supplies and Materials	2,850	2,850	-	2,850
Equipment	910,586	5,315,243	-	5,315,243
Staff Development	5,000	5,000	-	5,000
<b>Total 72230 - Vocational Education Support</b>	<b>1,555,812</b>	<b>5,963,737</b>	<b>-</b>	<b>5,963,737</b>
<b>72250 - Technology</b>				
Salaries	2,079,311	2,093,816	-	2,093,816
Employee Benefits	664,315	675,611	-	675,611
Contracted Services	2,642,666	2,642,666	-	2,642,666
Supplies and Materials	3,272,293	3,272,293	-	3,272,293
Equipment	525,000	525,000	-	525,000
Staff Development	22,500	22,500	-	22,500
<b>Total 72250 - Technology</b>	<b>9,206,085</b>	<b>9,231,886</b>	<b>-</b>	<b>9,231,886</b>

SPED Pre-K Entitlement Grant

01/02/2026

<b>Clarksville-Montgomery County School System</b> <b>General Purpose School Fund Budget</b>
---

	2025-26 Original Budget	Current Amended Budget	Proposed Increase (Decrease)	Proposed Amended Budget
<b>72260 - Adult Education Support</b>				
Salaries	227,854	205,049	-	205,049
Employee Benefits	37,439	35,694	-	35,694
<b>Total 72260 - Adult Education Support</b>	<b>265,293</b>	<b>240,743</b>	<b>-</b>	<b>240,743</b>
<b>72310 - Board of Education</b>				
Salaries	80,566	80,571	-	80,571
Employee Benefits	1,773,139	1,773,139	-	1,773,139
Contracted Services	423,503	473,503	-	473,503
Insurance & Liability Cost	2,518,268	2,556,042	-	2,556,042
Trustee's Commission	2,228,500	2,228,500	-	2,228,500
Staff Development	33,533	33,533	-	33,533
Background Investigations/Prof. Dev.	196,730	196,730	-	196,730
Community Relations	500	500	-	500
<b>Total 72310 - Board of Education</b>	<b>7,254,739</b>	<b>7,342,518</b>	<b>-</b>	<b>7,342,518</b>
<b>72320 - Director of Schools</b>				
Salaries	1,011,127	1,017,598	-	1,017,598
Employee Benefits	243,787	244,282	-	244,282
Contracted Services	91,453	96,372	-	96,372
Supplies and Materials	5,200	5,200	-	5,200
Equipment	1,500	1,500	-	1,500
Staff Development	51,358	51,358	-	51,358
<b>Total 72320 - Director of Schools</b>	<b>1,404,425</b>	<b>1,416,310</b>	<b>-</b>	<b>1,416,310</b>

01/02/2026

**Clarksville-Montgomery County School System  
General Purpose School Fund Budget**

	2025-26 Original Budget	Current Amended Budget	Proposed Increase (Decrease)	Proposed Amended Budget
<b>72320 - Printing and Communications</b>				
Salaries	907,995	910,805	-	910,805
Employee Benefits	308,366	308,833	-	308,833
Contracted Services	193,428	193,428	-	193,428
Supplies and Materials	121,636	121,636	-	121,636
Equipment	33,057	33,057	-	33,057
Staff Development	43,276	43,276	-	43,276
<b>Total 72320 - Printing and Communications</b>	<b>1,607,758</b>	<b>1,611,035</b>	<b>-</b>	<b>1,611,035</b>
<b>72410 - Office of the Principal</b>				
Salaries	23,023,149	23,049,090	-	23,049,090
Employee Benefits	7,544,670	7,548,991	-	7,548,991
Contracted Services	119,850	119,850	-	119,850
Equipment	40,000	40,000	-	40,000
Staff Development	45,000	45,000	-	45,000
<b>Total 72410 - Office of the Principal</b>	<b>30,772,669</b>	<b>30,802,931</b>	<b>-</b>	<b>30,802,931</b>
<b>72510 - Business Affairs</b>				
Salaries	3,054,527	3,054,527	-	3,054,527
Employee Benefits	1,033,195	1,033,195	-	1,033,195
Contracted Services	233,861	233,861	(112)	233,749
Supplies and Materials	39,520	39,520	-	39,520
Equipment	15,240	15,240	-	15,240
Staff Development	105,877	105,877	112	105,989
<b>Total 72510 - Business Affairs</b>	<b>4,482,220</b>	<b>4,482,220</b>	<b>-</b>	<b>4,482,220</b>

Move funds from Travel to  
Professional Development

01/02/2026

<b>Clarksville-Montgomery County School System General Purpose School Fund Budget</b>
---

	2025-26 Original Budget	Current Amended Budget	Proposed Increase (Decrease)	Proposed Amended Budget
<b>72520 - Human Resources</b>				
Salaries	4,711,308	4,711,308	-	4,711,308
Employee Benefits	1,128,527	1,128,527	-	1,128,527
Contracted Services	445,516	445,516	-	445,516
Supplies and Materials	48,600	48,600	-	48,600
Other Charges	4,000	4,000	-	4,000
Equipment	182,200	182,200	-	182,200
Staff Development	194,250	194,250	-	194,250
<b>Total 72520 - Human Resources</b>	<b>6,714,401</b>	<b>6,714,401</b>	<b>-</b>	<b>6,714,401</b>
<b>72610 - Operation of Plant</b>				
Salaries	9,815,474	9,815,474	-	9,815,474
Employee Benefits	3,771,054	3,771,054	-	3,771,054
Contracted Services	971,510	994,535	-	994,535
Supplies and Materials	1,509,644	1,589,644	-	1,589,644
Equipment	966,874	966,874	-	966,874
Utilities	9,990,000	9,990,000	-	9,990,000
Insurance & Liability Cost	2,426,237	2,095,691	-	2,095,691
Staff Development	10,809	10,809	-	10,809
<b>Total 72610 - Operation of Plant</b>	<b>29,461,602</b>	<b>29,234,081</b>	<b>-</b>	<b>29,234,081</b>
<b>72620 - Maintenance of Plant</b>				
Salaries	4,793,233	4,793,233	-	4,793,233
Employee Benefits	1,784,126	1,784,126	-	1,784,126
Contracted Services	4,720,557	4,720,557	-	4,720,557
Supplies and Materials	2,357,009	2,359,009	-	2,359,009
Equipment	424,000	424,000	-	424,000
Insurance & Liability Cost	155,905	136,358	-	136,358
Staff Development	25,500	25,500	-	25,500
<b>Total 72620 - Maintenance of Plant</b>	<b>14,260,330</b>	<b>14,242,783</b>	<b>-</b>	<b>14,242,783</b>

01/02/2026

**Clarksville-Montgomery County School System  
General Purpose School Fund Budget**

	2025-26 Original Budget	Current Amended Budget	Proposed Increase (Decrease)	Proposed Amended Budget
<b>73400 - Early Childhood Education</b>				
Salaries	2,759,260	2,919,281	-	2,919,281
Employee Benefits	849,589	858,638	-	858,638
Contracted Services	8,679	8,679	-	8,679
Supplies and Materials	42,500	42,500	-	42,500
Staff Development	11,000	11,000	6,000	17,000
<b>Total 73400 - Early Childhood Education</b>	<b>3,671,028</b>	<b>3,840,098</b>	<b>6,000</b>	<b>3,846,098</b>
<b>82130 - Debt Service</b>				
Principal Payments	1,107,505	1,107,505	-	1,107,505
<b>Total 82130 - Debt Service</b>	<b>1,107,505</b>	<b>1,107,505</b>	<b>-</b>	<b>1,107,505</b>
<b>82230 - Debt Service</b>				
Lease Interest Payments	52,496	52,496	-	52,496
<b>Total 82230 - Debt Service</b>	<b>52,496</b>	<b>52,496</b>	<b>-</b>	<b>52,496</b>
<b>Total Expenditures</b>	<b>456,058,211</b>	<b>463,650,691</b>	<b>-</b>	<b>463,650,691</b>
<b>Ending Reserves and Fund Balance</b>				
Fund Balance	48,621,302	61,732,576	-	61,732,576
On-The-Job Injury Reserve	702,218	702,218	-	702,218
Property & Liability Insurance Reserve	981,000	981,000	-	981,000
BEP Reserve	-	-	-	-
Career Ladder Reserve	(11,993)	(4,574)	-	(4,574)
Assign for Education - ESSER	-	-	-	-
Assign for Education - School Bus Replacements	1,609,500	1,609,500	-	1,609,500
Assign for Technology	4,000,000	4,000,000	-	4,000,000
Equipment, Purchases and Leases	-	-	-	-

Pre-K Professional Development


Projected fund balance at 6/30/26

01/02/2026

**Clarksville-Montgomery County School System  
General Purpose School Fund Budget**


	<b>2025-26 Original Budget</b>	<b>Current Amended Budget</b>	<b>Proposed Increase (Decrease)</b>	<b>Proposed Amended Budget</b>
<b>Total Reserves and Fund Balance</b>	55,902,027	69,020,720	-	69,020,720
<b>Total Expenditures, Reserves and Fund Balance</b>	511,960,238	532,671,411	-	532,671,411

**Questions?**



GET IN TOUCH

# Contact Us

 (931) 648-5600

 [www.cmcss.net](http://www.cmcss.net)

 621 Gracey Avenue  
Clarksville, TN 37040



**cmcss**  
The Defining Difference

**RESOLUTION TO RETAIN A DELINQUENT TAX ATTORNEY  
FOR TAX YEAR 2024**

**WHEREAS**, pursuant to Tennessee Code Annotated (T.C.A.) § 67-5-101, et seq., and more specifically in T.C.A. § 67-5-2404(a)(1) and (a)(2)(b), Montgomery County is to annually retain an attorney for the purposes of recovery of delinquent taxes; and

**WHEREAS**, these statutes generally call for the attorney to be chosen by the Trustee with the approval of the County Mayor and provide for a compensation rate to be negotiated in the case of Montgomery County for no more than ten (10%) percent of all delinquent land taxes collected; and

**WHEREAS**, the delinquent tax attorney shall be determined in advance through this process and subject to the approval of the County Legislative Body; and

**WHEREAS**, it is the duty of the County Mayor and the County Trustee to cause an attorney to be employed and institute suits for the collection of delinquent taxes within the time provided and the duty of the Trustee to deliver to said delinquent tax attorney a list of delinquent taxes; and

**WHEREAS**, said duty needs to be met on a yearly basis as required by the statutes to fiscally and responsibly recover delinquent taxes and, through negotiation, to negotiate a reasonable fee for the services of a delinquent tax attorney.

**NOW, THEREFORE, BE IT RESOLVED** by the Montgomery County Board of Commissioners meeting in regular session on this 9<sup>th</sup> day of February 2026, and upon approval of the County Mayor, the County Trustee has selected Ray Runyon to act as Delinquent Tax Attorney for Montgomery County, Tennessee, and to make recovery of all delinquent taxes allowable under applicable laws under T.C.A. § 67-5-101, et seq., for the 2024 Tax Year, delinquent tax attorney shall be paid a fee of Ten (10%) Percent of all delinquent taxes collected.

**Duly passed and approved this 9<sup>th</sup> day of February 2026.**

Sponsor Kimberly Wiggins  
Kimberly Wiggins, County Trustee

Commissioner Ray Runyon

Approved Wes Golden  
Wes Golden, County Mayor



Attested Teresa Cottrell  
Teresa Cottrell, County Clerk

**RESOLUTION TO APPOINT A COUNTY MEDICAL EXAMINER**

**WHEREAS**, Montgomery County, Tennessee, as all counties of the State of Tennessee, is required to designate a County Medical Examiner, pursuant to Tennessee Code Annotated § 38-7-101, et seq.; and

**WHEREAS**, Stephen Kent has served previously as the Montgomery County Medical Examiner and is qualified to serve as such pursuant to the statutes applicable; and

**WHEREAS**, the Montgomery County Mayor moves the appointment, pursuant to statute, of Stephen Kent as County Medical Examiner for confirmation by the Legislative Body; and

**WHEREAS**, Stephen Kent serves also as the Medical Director of the Montgomery County Emergency Medical Service; his agreement of compensation based upon the appointment of Medical Examiner is contained in the contract attached hereto as Exhibit A.

**NOW, THEREFORE, BE IT RESOLVED** by the Montgomery County Board of Commissioners assembled in regular business session on this 9th day of February 2026, that the County Mayor appoint Stephen Kent as Montgomery County Medical Examiner, and to serve as the Medical Director under the terms and conditions of the contract attached hereto as Exhibit A and the County Executive Officers are authorized to execute documents for action to enforce this resolution.

**Duly passed and approved this 9<sup>th</sup> day of February 2026.**



Sponsor Wes Golden  
Wes Golden

Commissioner Joe Smith  
Joe Smith

Approved Wes Golden  
Wes Golden, County Mayor

Attested Teresa Cottrell  
Teresa Cottrell, County Clerk

## MEDICAL DIRECTOR AGREEMENT

This agreement made this \_\_\_\_ day of \_\_\_\_\_ 2026, by and between MONTGOMERY COUNTY EMS (hereinafter called "MCEMS"), and STEPHEN W. KENT, M.D., a medical doctor licensed to practice such profession in Tennessee, (hereinafter called the "DOCTOR").

### ARTICLE 1

#### BASIC AGREEMENTS

1. SCOPE OF SERVICES. The DOCTOR will serve as the MCEMS Medical Director throughout the term of this Agreement. As the MCEMS Medical Director, DOCTOR will:

a. Provide off-line medical control services to include review/approval of the service protocols, quality improvement reviews, personnel evaluations for clinical fitness for duty, advice to MCEMS regarding EMS and medical control, and other mutually agreed upon duties.

b. Attend protocol meetings as needed throughout the calendar year along with yearly review of MCEMS and County/City EMR protocols.

c. Assist the EMS Director in setting up and evaluating a continuous quality improvement program in accordance with the state and federal regulations. This program will consist of monthly QA/CQI meetings for case review with MCEMS leadership, training division, and staff. The purpose will be to provide EMS field providers in person feedback from the DOCTOR.

d. Participate in educational programs for MCEMS. These programs shall consist of annual credentialing of MCEMS providers, biannual RSI/Surgical Cric training, PHTLS training, and observe (1) one internal educational class twice a year.

e. Advise the EMS Director and the County Mayor on issues relating to the provision of quality emergency medical care by the agency's personnel.

f. Assist in the planning and implementation of new/expanded programs, training, and medical protocols that promote the public welfare and the welfare of the agency's personnel.

g. Provide other medical advisory services related to the first responder program, emergency medical dispatching, and other programs of the agency as necessary.

h. Act in the role of consultant for the Advanced Life Support personnel of the agency; and assist in the coordination of research projects and their implementation to include the obtaining of grants.

i. Assist MCEMS with provider remediation plans/protocol/probation and one on one discussions with MCEMS provider when necessary.

j. Attend annual conference related to EMS Medical Direction. Costs associated with attending conference provided by MCEMS.

k. Assist with the annual creation of MCEMS budget as needed.

l. Complete two (2) eight-hour EMS ride-a-longs annually.

(1) TERM. This Agreement shall commence \_\_\_\_\_, 2026, and expire on \_\_\_\_\_, 2027.

(2) COMPENSATION. For the performance of the duties enumerated above, MCEMS shall pay DOCTOR the sum of \$50,000 per year; \$12,500 shall be paid quarterly and is based on DOCTOR averaging at least 10 hours service weekly on MCEMS related activities as outlined in this Agreement. In addition, MCEMS agrees to allocate \$2,500 annually for DOCTOR to be used for participation in EMS related training (courses, Continuing Medical Education

materials and conference fees). The allocation of the aforementioned EMS training funds must be pre- approved by MCEMS, and such pre-approval shall not be unreasonably withheld.

(3) COMPENSATION. Compensation for the performance of the Medical Examiner duties enumerated in Addendum A is included in Addendum A and is separate from aforementioned compensation in paragraph (2) above.

(4) EFFECT OF DOCTOR'S DEATH. This Agreement shall terminate immediately upon the death of the DOCTOR, and upon the happening of that event, the agency shall not be liable for any payments under this Agreement occurring thereafter.

## Article 2

1. SCOPE OF ADDITIONAL SERVICES. The DOCTOR throughout the term of this Agreement will also serve as the Montgomery County Medical Examiner pursuant to T. C. A. 8-9-101, et seq. under the following terms. The term of this agreement shall commence on \_\_\_\_\_ and expire on \_\_\_\_\_

2. PURPOSE.

The DOCTOR agrees to furnish all services, personnel, labor and necessary materials not otherwise provided for herein, to serve as the Montgomery County Medical Examiner.

3. SCOPE OF SERVICES.

The DOCTOR is responsible for all duties and responsibilities outlined in the Tennessee Code 38-7-104. These services shall also include the completion of death certificates of all

decedents accepted for jurisdiction during the contract period. Specifically, DOCTOR shall ensure that all reports and death certificates of cases accepted shall be finalized even if said completion should occur after the time of contract expiration or termination, unless otherwise directed by the COUNTY. If necessary, the DOCTOR shall be responsible for completing the cause of death certification, and other related paperwork required under the Tennessee Code 38-7-104 for cases accepted prior to the applicable term of this Agreement.

4. COMPENSATION.

The COUNTY agrees to compensate the DOCTOR for services at the rate of

- a. Death Investigation- \$220.00/ea
- b. Death Certificate Completion- \$50.00/ea
- c. Cremation Permit- \$50.00/ea
- d. Special Form Completion/Drafting Official Letter \$50.00/ea

The DOCTOR and the COUNTY stipulate, agree and understand that the terms of this Contract contemplate the anticipated normal activities and workload of the DOCTOR based upon past statistics and reasonable projections. Specifically, the DOCTOR, COUNTY acknowledge that the maximum payable amount of this Agreement is arrived at without consideration of natural or man-made disasters or occurrences of an unusual nature or magnitude, such as would necessitate extraordinary expenditure on the part of the DOCTOR in fulfilling his/her obligation under Tennessee Code 38-7-104. This includes expenses for exhumation when indicated by investigation or other unforeseeable occurrences. The COUNTY agrees that in the event of such disaster(s) or Occurrence(s), it shall reimburse the DOCTOR for all such related extraordinary expenses as are submitted to and approved by the COUNTY'S Legislative body.

5. METHOD OF PAYMENT

DOCTOR shall bill the COUNTY quarterly and COUNTY shall be RESPONSIBLE for payment within 30 days upon receipt of billing statement.

The DOCTOR agrees to provide the COUNTY with an annual report which shall include at a minimum, the following:

1. A report showing yearly totals for autopsies ordered and cases reviewed.

2. If applicable, a listing of any case for which the death certificate has been pending for more than sixty (60) days along with an explanation for the delay.

(5) EFFECT OF DOCTOR'S DEATH. This Agreement shall terminate immediately upon the death of the DOCTOR, and upon the happening of that event, the agency shall not be liable for any payments under this Agreement occurring thereafter.

### ARTICLE 3

#### INSURANCE

2. MCEMS will procure and maintain for the duration of this Agreement, Professional Liability Insurance meeting the following criteria:

- a. A+ rated carrier
- b. Professional Liability Coverage of \$1 million occurrence & \$3 million aggregate
- c. Professional Liability Coverage for Medical Examiner functions under a separate agreement with Montgomery County.
- d. Professional Liability Coverage for ALL services listed in this Agreement
- e. Coverage for Bodily Injury or Personal Injury
- f. Coverage for Employment Practices Liability

- g. Defense Coverage for Civil Suits
- h. \$5,000 Defense Coverage for Alleged Professional Misconduct
- i. DOCTOR named as the primary insured.

Additionally, DOCTOR will maintain automobile liability insurance for the duration of this Agreement.

#### ARTICLE 4

##### TERMINATION

3. Either party may cancel this Agreement, with or without cause, with a NINETY {90} day written notice to the other party. The parties are not obligated to perform or pay for any services pursuant to this Agreement after the affective termination date has expired. The parties agree that this Agreement is terminable at will. The parties agree that they shall not be entitled to any damages, claims, causes of action, judgment or demands in the event either party terminates this contract pursuant to this Article.

#### ARTICLE 5

##### NON-DISCRIMINATION

4. The DOCTOR:

a. Will not discriminate against any employee or applicant for employment because of race, age, color, religion, national origin, sex, or disability.

b. Will take affirmative action to ensure that applicants are employed, and that employees are treated during employment, without regard to their race, age, color, religion, natural origin, sex, or disability.

c. Will, in all solicitations or advertisements for employees placed by or on behalf of it, state that all qualified applicants will receive consideration for employment without regard to race, age, color, religion, national origin, sex, or disability; and

d. Will include these provisions in every subcontract or sublease let by or for him.

## ARTICLE 6

### ETHICAL STANDARDS

5. DOCTOR shall not participate, directly or indirectly, through decision, approval, disapproval, recommendation, preparation of any part of a purchase request, influencing the content of any specification or purchase standard, rendering advice, investigation, auditing or otherwise, in any proceeding or application, request for ruling or other determination, claim or controversy or other matter pertaining to any contract or subcontract and any solicitation or proposal therefore, where to DOCTOR'S knowledge there is a financial interest possessed by:

a. The DOCTOR or the DOCTOR'S immediate family.

b. A business other than a public agency in which the contractor or a member of the DOCTOR'S immediate family serves as an officer, director, trustee, partner, or employee, or;

c. Any other person or business with whom the director or a member of DOCTOR'S immediate family is negotiating or has an arrangement concerning prospective employment.

d. GRATUITIES. DOCTOR shall not solicit, demand, accept or agree to accept from another person or entity, anything of a pecuniary value for or because of;

(1) An official action taken, or to be taken, or which could be taken by DOCTOR and/or such person or entity.

(2) A legal duty performed, or to be performed, or which could be performed by DOCTOR and/or such person or entity; or

(3) A legal duty violated, or to be violated, or which could be violated by DOCTOR and/or such person or entity.

Anything of nominal value shall be presumed not to constitute a gratuity under this section.

e. KICKBACKS. DOCTOR shall at no time receive any payment, gratuity or benefit to be made by or on behalf of a subcontractor or any person associate therewith as an inducement for the award of a subcontract or order.

f. It is acknowledged that DOCTOR has been practicing medicine in this County since 1985 and that from time-to-time DOCTOR has provided medical services to County for elected officials and County employees including MCEMS employees. These medical services have been provided and compensated for by using industry standards of medical practices and that DOCTOR may continue to provide these services to County and it's employees during the term of this Agreement. Both parties shall act in good faith and avoid unethical conduct.

## ARTICLE 7

### RENEWAL OF AGREEMENT

6. This agreement shall automatically renew for additional terms of one (1) year each unless not less than ninety (90) days from the date of termination of this agreement either party gives notice in writing to the other that such party will not renew this agreement.

## ARTICLE 8

### MISCELLANEOUS PROVISIONS

7. Independent Contractor. The DOCTOR will render all services as an independent contractor; it will not be considered an employee of MCEMS, nor will it be entitled to any benefits, insurance, pension, or workers' compensation as an employee of MCEMS.

a. Assignment. The DOCTOR will not assign or transfer any interest in this agreement without obtaining the prior written approval of MCEMS.

b. Subcontracts to the agreement. The DOCTOR will not enter into a subcontract for any of the services performed under this Agreement without obtaining the prior written approval of MCEMS.

c. **Written Amendments.** This Agreement may be modified only by a written amendment or addendum which has been executed and approved by the appropriate officials shown on the signature page of this Agreement.

d. **Required Approvals.** Neither the DOCTOR nor MCEMS is bound by this Agreement until it is approved by the appropriate officials shown on the signature page of this Agreement.

e. **Article Captions.** The captions appearing in this Agreement are for convenience only and are not a part of this Agreement; they do not in any way limit or amplify the provisions of this Agreement.

f. **Severability.** If any provision of this Agreement is determined to be unenforceable or invalid, such determination will not affect the validity of the other provisions contained in this Agreement. Failure to enforce any provision of this Agreement does not affect the rights of the parties to enforce such provision in another circumstance, nor does it affect the rights of the parties to enforce any other provision of this Agreement, at anytime.

g. **Federal, State and Local Requirements.** The DOCTOR is responsible for full compliance with all applicable federal, state, and local laws, rules, and regulations.

h. **Governing Law.** This Agreement will be governed and construed in accordance with the laws of the State of Tennessee, and proper venue for litigation concerning this agreement shall be in Davidson County, Tennessee.

i. **Notices.** All notices of either party to terminate this agreement shall be given in writing and sent by registered mail, addressed to the other party as herein provided.

Notice to MCEMS shall be given at the following address:

601 Dunlop Lane  
Clarksville, Tennessee, 37040

Notice to DOCTOR shall be given at the following address:

214 Chip N Dale Drive  
Clarksville, Tennessee, 37043

IN WITNESS WHEREOF, the parties have executed or caused to be executed this agreement on its behalf, the date and year first above written in duplicate originals.

MONTGOMERY COUNTY MAYOR

By: \_\_\_\_\_  
Wes Golden, Montgomery County Mayor

Date: \_\_\_\_\_

MONTGOMERY COUNTY EMS

By: \_\_\_\_\_  
Chris Proctor, Chief, Emergency Medical Services

Date: \_\_\_\_\_

MONTGOMERY MEDICAL EXAMINER

By: \_\_\_\_\_  
Stephen W. Kent, MD, Medical Examiner

Date: \_\_\_\_\_

**RESOLUTION TO APPROPRIATE FUNDS FOR THE FEMA – HAZARD  
MITIGATION GRANT PROGRAM (HMGP) IN SUPPORT OF MONTGOMERY  
COUNTY FIRE DEPARTMENT**

**WHEREAS**, Montgomery County is one of the fastest growing communities in Tennessee, and the Montgomery County Fire Department must continue to adapt to efficiently and effectively meet the needs of the citizens of Montgomery County; and

**WHEREAS**, the Montgomery County Fire Department desires to apply for funding from FEMA's Hazard Mitigation Grant Program to support the purchase and installation of generators for four substations, which will enhance the department's ability to withstand the effects of a disaster and respond to the needs of the community during an emergency; and

**WHEREAS**, the Hazard Mitigation Grant Program requires the commitment of the cost share amount for this project upon the submission of the application for this grant. If awarded, a cost share of 12.5% of the total estimated cost of the project, \$50,000.00 as of January 2026, would be required.

**WHEREAS**, Montgomery County Fire Department requests the appropriation of funds to equal \$50,000.00 to cover the anticipated cost share for this submission, the amount of which will be reviewed by FEMA upon proposal submission and confirmed prior to award.

**NOW, THEREFORE BE IT RESOLVED**, by the Montgomery County Board of Commissioners assembled in Regular Session on this 9th day of February 2026 that the Montgomery County Legislative Body approves the appropriation of funds to satisfy the non-federal cost share required for the purpose of purchasing and installing the proposed generators for the Montgomery County Fire Department under FEMA's Hazard Mitigation Grant Program as follows:

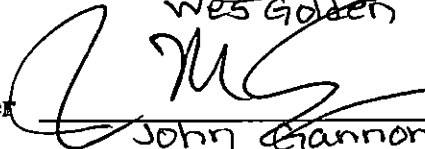
101-99100-00000-99-55900	Transfers to Other Funds	\$50,000.00
171-99100-00000-99-49800	Operating Transfers	\$50,000.00
171-91130-00000-91-57990-G2670	Other Capital Outlay	\$50,000.00

**Duly passed and approved this 9<sup>th</sup> day of February 2026.**

Sponsor

  
Wes Golden

Commissioner

  
John Shannon

Approved

  
Wes Golden, County Mayor



Attested

  
Teresa Cottrell, County Clerk

COUNTY COMMISSION MINUTES FOR

JANUARY 12, 2026

SUBMITTED FOR APPROVAL FEBRUARY 9, 2026

BE IT REMEMBERED that the Board of Commissioners of Montgomery County, Tennessee, met in regular session on Monday, January 12, 2026, at 6:00 P.M. Present and presiding, the Hon. Wes Golden, County Mayor (Chairman). Also present, Lee Harrell, Chief of Staff, Teresa Cottrell, County Clerk, John Smith, Chief Deputy Sheriff, Tim Harvey, County Attorney, Cassie Wheeler, Director of Accounts and Budgets, and the following Commissioners:

Joshua Beal	John Gannon	Rickey Ray
LaTonia Brown	David Harper	David Shelton
Nathan Burkholder	Jason Knight	Autumn Simmons
Carmelle Chandler	Rashidah Leverett	Joe Smith
Joe Creek	Jorge Padro	Jeremiah Walker
Billy Frye	Lisa Prichard	Walker Woodruff
Ryan Gallant	Chris Rasnic	

PRESENT: 20

ABSENT: None

VACANT: District 6

When and where the following proceedings were had and entered of record,

to-wit:

**The floor was opened for the public comment period. No speakers addressed the Commission.**

**The following Zoning Resolution was Removed from the Agenda prior to the Formal Meeting:**

**CZ-22-2025** Resolution of the Montgomery County Board of Commissioners Amending the Zone Classifications of the Property of John & Diane Daigle

**The following Zoning Resolution was Adopted:**

**CZ-24-2025** Resolution of the Montgomery County Board of Commissioners Amending the Zone Classifications of the Property of Bryan Cogdill

**The following Resolutions and Items were Adopted and Approved as part of the Consent Agenda:**

- 26-1-1** Resolution Amending the Fiscal Year 2026 Budget of Montgomery County, Tennessee
- 26-1-2** Resolution to Accept Donation Funds for the Montgomery County Fire Service from the Tractor Supply Company Foundation
- 26-1-3** Resolution to Authorize Cooperative Purchasing Agreements for the Use and Benefit of all Montgomery County Departments
- 26-1-4** Resolution Amending the Budget of Montgomery County to Appropriate Funds to add a Security Officer to the County Clerk's Office at Veteran's Plaza
- Commission Minutes dated December 8, 2025
  - County Clerk's Report
  - Nominating Committee Nominations
  - County Mayor Appointments and Nominations

**Election for District 6 County Commissioner**

The floor was opened for Commissioners to make Nominations.

The following candidates were Nominated by Commissioner Beal:

1. Chris Lancia
2. Clayton Rudder
3. Randy Allbert

The election process was conducted by County Clerk, Teresa Cottrell.

Clayton Rudder was Elected to fill the vacancy of District 6 County Commissioner.

**Reports Filed:**

1. Building & Codes Reports
2. Trustee's Reports
3. Accounts & Budgets Reports

**The Board was adjourned at 6:11 P.M.**

Submitted by:

Teresa Cottrell

Teresa Cottrell  
County Clerk




**County Clerk's Report  
February 9, 2026**

Comes Teresa Cottrell, County Clerk, Montgomery County, Tennessee, and presents the County Clerk's Report for the month of January 2026.

I hereby request that the persons named on the list of new applicants to the office of Notary Public be elected. The Oaths of the Sheriff's Deputy, Judicial Commissioner, and Elected County Official are approved as taken.

This report shall be spread upon the minutes of the Board of County Commissioners.

This the 9<sup>th</sup> day of February 2026.

  
County Clerk



OATH OF DEPUTY SHERIFF

NAME	OFFICE	DATE
Stefan Hinton	Deputy Sheriff	01/05/2026

OATH OF JUDICIAL COMMISSIONER

NAME	OFFICE	DATE
Jana Yarbrough	Judicial Commissioner	01/13/2026

OATH OF ELECTED COUNTY OFFICIAL

NAME	OFFICE	DATE
Clayton Rudder	County Commissioner, District 6	01/15/2026

MONTGOMERY COUNTY CLERK  
 TERESA COTTRELL COUNTY CLERK  
 350 PAGEANT LANE SUITE 502  
 CLARKSVILLE TN 37040  
 Telephone 931-648-5711  
 Fax 931-572-1104

Notaries to be elected February 09, 2026

<u>NAME</u>	<u>HOME ADDRESS AND PHONE</u>	<u>BUSINESS ADDRESS AND PHONE</u>
1. TIFFANY NICOLE BELL	1629 CEDAR SPRINGS CIR CLARKSVILLE TN 37042 931-561-7934	25 JEFFERSON ST SUITE T4 CLARKSVILLE TN 37040 931561794
2. WAYNE BOUDREAUX	1774 CRESTVIEW DR CLARKSVILLE TN 37042 931.538.9245	1774 CRESTVIEW DR CLARKSVILLE TN 37042 931.538.9245
3. NANCY CABAN	3842 CANNONDALE DR CLARKSVILLE TN 37042 615-480-8901	1818 ALBION ST NASHVILLE TN 37211 6153414103
4. WALTER JEROME CRUTCHER JR	305 JUSTICE DR CLARKSVILLE TN 37043 931-539-2414	305 JUSTICE DR CLARKSVILLE TN 37043 9315392414
5. BRITTIANY T EDWARDS-JENKINS	1177 MEACHEM DR CLARKSVILLE TN 37042 910-635-8024	523 MADISON ST SUITE B CLARKSVILLE TN 37042 931-305-4956
6. ADRIANE NICOLE EDWARDS-JENKINS	1177 MEACHEM DR CLARKSVILLE TN 37042 703-415-6559	1648 FORT CAMPBELL BLVD CLARKSVILLE TN 37042 9312200289
7. DARWIN KEITH ELDRIDGE	4681 ST PAUL RD WOODLAWN TN 37191 931-648-4720	
8. MARY-BETH FOSS	3904 JUSTINE CT CLARKSVILLE TN 37040 603-496-3299	601 COLLEGE ST CLARKSVILLE TN 37044 9312217125
9. NICOLETTE GRECO	200 HOLLAND DR K 1014 CLARKSVILLE TN 37043 609 207 9279	1500 CENTRE PKWY ATLANTA GA 30344 5612363563
10. THEODORE HANSON	3724 WINDHAVEN CT CLARKSVILLE TN 37040 615 878 5367	
11. ROBERT M HARRIS JR	922 POWER ST LOT 72 CLARKSVILLE TN 37042 931-771-6674	922 POWER ST LOT 72 CLARKSVILLE TN 37042 931-771-6674
12. STEVEN JONES	135 COUNTRY LANE UNIT 1001 CLARKSVILLE TN 37043 931 320 2641	1780 MADISON ST CLARKSVILLE TN 37040 931 245 3420
13. KATHLEEN M KEMPER	140 BUTTERMERE DR CLARKSVILLE TN 37040 931 349 8874	2505 WILMA RUDOLPH BLVD CLARKSVILLE TN 37040 931 263 1805

MONTGOMERY COUNTY CLERK  
 TERESA COTTRELL COUNTY CLERK  
 350 PAGEANT LANE SUITE 502  
 CLARKSVILLE TN 37040  
 Telephone 931-648-5711  
 Fax 931-572-1104

Notaries to be elected February 09, 2026

<u>NAME</u>	<u>HOME ADDRESS AND PHONE</u>	<u>BUSINESS ADDRESS AND PHONE</u>
14. SALLY LEE	3010 SEVEN MILE FERRY RD CLARKSVILLE TN 37040 931-624-6784	50 FRANKLIN ST CLARKSVILLE TN 37040 9315534654
15. GENESIS MARIE MATEO	1319 SUNFIELD DR CLARKSVILLE TN 37042 931.624.7500	4847 FT CAMPBELL HOPKINSVILLE KY 42240 270.887.8790
16. JESSICA MCCALL	775 GREENWOOD AVE CLARKSVILLE TN 37040 931 624 20606	2059 WILMA RUDOLPH BLVD CLARKSVILLE TNTN 37040 931 552 3300
17. KATHLEEN S MCDONOUGH	107 BLUEGRASS RD CLARKSVILLE TN 37040 931-561-9890	709 FRANKLIN ST CLARKSVILLE TN 37040 93166456275
18. REVA LEVONIA MILAN	292 RALEIGH DR APT 4A CLARKSVILLE TN 37043 931-378-2364	292 RALEIGH DR APT 4A CLARKSVILLE TN 37043 9313782364
19. JESSICA NIEVES	4959 CORDES ST UNIT D FORT CAMPBELL KY 42223 386.956.6450	1929 MADISON ST CLARKSVILLE TN 37043 931.920.1550
20. BILLIE JO NIGBUR	5860 ADAMS ST UNIT B FORT KNOX KY 40121 931 237 3480	1336 FT CAMPBELL BLVD CLARKSVILLE TN 37042 931 919 4744
21. MARK R OLSON	112 E GLENWOOD DRIVE CLARKSVILLE TN 37040 931 302 2637	112 S 2ND STREET STE 200 CLARKSVILLE TN 37040 931 648 1517
22. KATHERINE H PAGE	346 KIMBROUGH RD CLARKSVILLE TN 37043 931.320.0548	346 KIMBROUGH RD CLARKSVILLE TN 37043 931.216.0305
23. GARRET STU PRATT	887 HARVEY RD CUMBERLAND FURNACE TN 37051 503-545-9376	218 SOUTH THIRD STREET STE B CLARKSVILLE TN 37040 9313785784
24. BRIAN PRICE	691 ANDERSON RD CLARKSVILLE TN 37043 931-218-9678	691 ANDERSON RD CLARKSVILLE TN 37043 9312189678
25. CHARYL MARIE RAMSEY	200 HOLLAND DRIVE APT 401 CLARKSVILLE TN 37043 931-980-7243	601 COLLEGE STREET CLARKSVILLE TN 37040 931 221 6797

MONTGOMERY COUNTY CLERK  
 TERESA COTTRELL COUNTY CLERK  
 350 PAGEANT LANE SUITE 502  
 CLARKSVILLE TN 37040  
 Telephone 931-648-5711  
 Fax 931-572-1104

Notaries to be elected February 09, 2026

NAME	HOME ADDRESS AND PHONE	BUSINESS ADDRESS AND PHONE
26. BILL J REPSEL	2002 WINSOME LN ADAMS TN 37010 931 551 6525	1880 ASHLAND CITY RD CLARKSVILLE TN 37043 931 645 1285
27. DIMETRI J ROBINSON	724 CRESTONE LN CLARKSVILLE TN 37042 910-691-1501	6101 TENNESSEE AVE FORT CAMPBELL KY 42223 9106911501
28. ALISCA M ROBINSON	837 MARKSMAN CT CLARKSVILLE TN 37042 910-747-5440	1310 24TH AVE NASHVILLE TN 37201 615.873.7450
29. BWANA TERRY	1263 GOLDEN EAGLE WAY CLARKSVILLE TN 37040 931-343-9883	
30. BRANDON LEE THOMPSEN	2308 RALEIGH CT APT A CLARKSVILLE TN 37043 931-241-8419	2059 WILMA RUDOLPH BLVD CLARKSVILLE TN 37040 9312418419
31. KIM N TURNER	111 HOLLAND DR CLARKSVILLE TN 37043 931-291-1162	490 DUNLOP LANE CLARKSVILLE TN 37040 9312457099
32. ROSE ANN UNDERWOOD	2080 BUCK SMITH ROAD PALMYRA TN 37142 931-624-7284	2080 BUCK SMITH ROAD PALMYRA TN 37142
33. JESSICA STOWERS VANZANT	1821 PALMYRA RD PALMYRA TN 37142 931 296 7669	135 CENTER POINTE DR CLARKSVILLE TN 37040 9316470677
34. MARIA WOLMART	1319 SUNFIELD DR CLARKSVILLE TN 37042 239-839-7520	
35. ROBERT G WORTH	3815 HEAD RD ADAMS TN 37010 931 320 0438	2147 WILMA RUDOLPH BLVD SUITE CLARKSVILLE TN 37040 931 647 3600

## **NOMINATING COMMITTEE**

February 9, 2026

### **AGRICULTURAL EXTENSION COMMITTEE.**

Commissioner Clayton Rudder nominated to fill the unexpired term of Commissioner Michael Lankford with term to expire January 2027.

### **COMMUNITY HEALTH FOUNDATION**

Ryan Batson nominated to replace Tommy Bates for a three-year term with term to expire February 2029.

Thomas Mitchell nominated to replace Jeff Bibb for a three-year term with term to expire February 2029.

Derek Comperry nominated to replace Kyle Luther for a three-year term with term to expire February 2029.

Brenda Jones nominated to serve an additional three-year term with term to expire February 2029.

Jeannie Beauchamp nominated to serve an additional three-year term with term to expire February 2029.

**COUNTY MAYOR APPOINTMENTS**

February 9, 2026

**CLARKSVILLE-MONTGOMERY COUNTY INSURANCE TRUST**

Teresa Cottrell is appointed to serve an additional four-year term with term to expire February 2030.

Mark Wojnarek is appointed to replace John Smith for a four-year term with term to expire February 2030.

Cassie Wheeler has been serving the unexpired term of Jeff Taylor and is appointed to serve an additional four-year term with term to expire February 2030.

Colleen Gildee has been serving the unexpired term of Heather Fleming and is appointed to serve an additional four-year term with term to expire February 2030.

**COUNTY CORONER**

Chris Proctor is appointed to serve an additional two-year term with term to expire February 2028.

\*\*\*\*\*

**COUNTY MAYOR NOMINATIONS**

February 9, 2026

**FIRE PROTECTION COMMITTEE**

Commissioner Clayton Rudder is nominated to fill the unexpired term of Commissioner Michael Lankford with term to expire July 2027.

**LEGISLATIVE LIAISON COMMITTEE**

Commissioner Clayton Rudder is nominated to fill the unexpired term of Commissioner Michael Lankford with term to expire July 2026.

MONTGOMERY COUNTY

2025 COUNTY ROAD LIST

ZONE 1

OCTOBER 1, 2025 THRU DECEMBER 31, 2025

ROAD NAME	ROAD CLASS	ROAD LENGTH	DATE APPROVED	REASON FOR CHANGE
Chester Harris Rd.	Hot Mix	3.10		Overlay with hot mix.
Diamond Dr.	Hot Mix	.09		Overlay with hot mix.
Lisenbee Way	Hot Mix	.56		Overlay with hot mix.
Old Dover Rd.	Hot Mix	3.21		Overlay .41 mi. with hot mix.
Pitcher Dr.	Hot Mix	.02		Overlay with hot mix.
Shutout Drive	Hot Mix	.19		Overlay with hot mix.
Vick Road	Hot Mix	.60		Change .17 mi. to .60 mi.

MONTGOMERY COUNTY

2025 COUNTY ROAD LIST

ZONE 2

OCTOBER 1, 2025 THRU DECEMBER 31, 2025

ROAD NAME	ROAD CLASS	ROAD LENGTH	DATE APPROVED	REASON FOR CHANGE
Cunningham Ridge Road	Hot Mix	1.30		Change .70 mi. to 1.30 mi.
Flint Ridge Rd.	Hot Mix	1.40		Change 1.07 mi. to 1.40 mi.
Hilltop Road	Hot Mix	.83		Change .49 mi. to .83 mi.
Jim Cora Road	Hot Mix	.62		Change .17 mi. to .62 mi.
Moore Road	Hot Mix	.55		Change .20 mi. to .55 mi.
Perry Road	Hot Mix	.75		Change .06 mi. to .75 mi.
Potters Lane	Hot Mix	1.14		Change .62 mi. to 1.14 mi.

MONTGOMERY COUNTY

2025 COUNTY ROAD LIST

ZONE 3

OCTOBER 1, 2025 THRU DECEMBER 31, 2025

ROAD NAME	ROAD CLASS	ROAD LENGTH	DATE APPROVED	REASON FOR CHANGE
Norman Lane	Hot Mix	1.10		Change .39 mi. to 1.10 mi.

MONTGOMERY COUNTY

2025 COUNTY ROAD LIST

ZONE 4

OCTOBER 1, 2025 THRU DECEMBER 31, 2025

ROAD NAME	ROAD CLASS	ROAD LENGTH	DATE APPROVED	REASON FOR CHANGE
Jim Court	Hot Mix	.10		Change .71 mi. to .10 mi.
Prestgrove Dr.	Hot Mix	.13		Overlay culdesac with hot mix.
Sango Commons Way	Hot Mix	.31		Overlay .18 mi. with hot mix.

ZONE 5


MONTGOMERY COUNTY

2025 COUNTY ROAD LIST

OCTOBER 1, 2025 THRU DECEMBER 31, 2025

ROAD NAME	ROAD CLASS	ROAD LENGTH	DATE APPROVED	REASON FOR CHANGE
John Duke Tyler Blvd.	Hot Mix	1.06		Change 1.79 mi. to 1.06 mi.
Mearns Court	Hot Mix	.03		Change .25 mi. to .03 mi.
Old Clarksville Springfield Rd.	Hot Mix	1.80		Overlay .14 mi with hot mix. (County line Section)
Port Royal Ln.	Hot Mix	.30		Overlay with hot mix.


RESPECTFULLY SUBMITTED,



JEFF BRYANT, HIGHWAY SUPERVISOR



JEFF GROVES



BETTY BARNETT

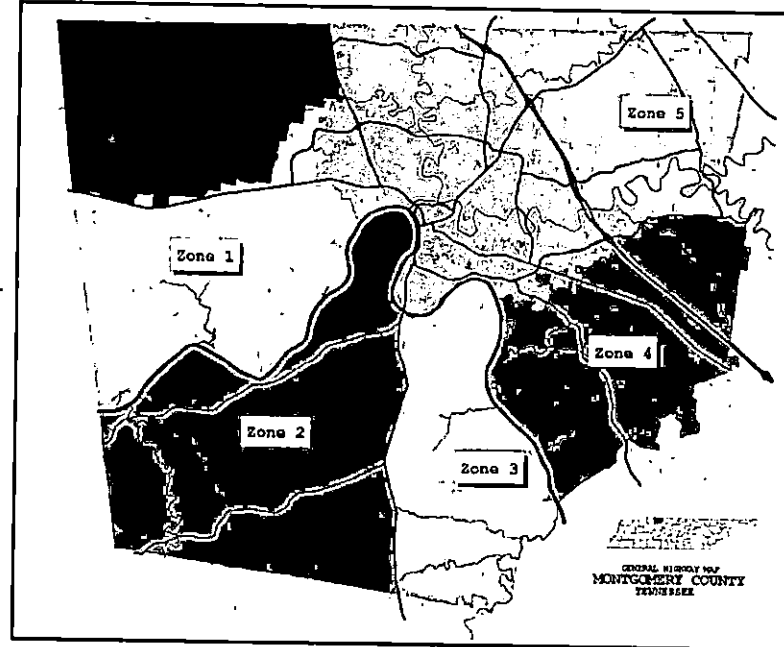
2/3/20

DATE

MONTGOMERY COUNTY HIGHWAY DEPARTMENT  
 JANUARY 1, 2026

MONTGOMERY COUNTY ROAD SYSTEM LIST  
 JANUARY 1, 2026

ZONES	HOT MIX ROADS	OILED ROADS	GRAVEL ROADS	TOTAL MILES
ZONE ONE	158.52	0.30	0.00	158.82
ZONE TWO	213.92	2.69	0.49	217.10
ZONE THREE	127.11	4.67	0.00	131.78
ZONE FOUR	179.86	0.90	0.00	180.76
ZONE FIVE	99.61	1.32	0.00	100.93
<b>TOTAL</b>	<b>779.02</b>	<b>9.68</b>	<b>0.49</b>	<b>789.39</b>



ZONE ONE - ALL ROADS WEST OF 41 A NORTH FOLLOWING CUMBERLAND RIVER TO STEWART COUNTY LINE TOWARD DOVER DOWN HWY 79.

ZONE TWO - HIGHWAY 48 SOUTH TO DICKSON, TO CUMBERLAND RIVER, STEWART, HOUSTON, DICKSON COUNTY LINES

ZONE THREE HIGHWAY 48 SOUTH TO DICKSON, TO CUMBERLAND RIVER, CHEATHAM COUNTY AND DICKSON COUNTY LINES

ZONE FOUR - HIGHWAY 76 TOWARD ADAMS OVER TO CUMBERLAND RIVER SOUTHEAST TO CHEATHAM COUNTY LINES.

ZONE FIVE - FROM HIGHWAY 76 TO ADAMS, OVER TO 41 A NORTH TO KENTUCKY STATE LINE.

ROADS THAT HAVE AN 18' ROAD WIDTH OR LESS

ZONE ONE	20.11
ZONE TWO	40.85
ZONE THREE	29.40
ZONE FOUR	16.96
ZONE FIVE	11.46
<b>TOTAL</b>	<b>118.78</b>

NUMBER OF BRIDGES IN MONTGOMERY COUNTY

ZONE ONE	23.00
ZONE TWO	43.00
ZONE THREE	41.00
ZONE FOUR	26.00
ZONE FIVE	6.00
<b>TOTAL</b>	<b>139.00</b>

MONTGOMERY COUNTY HIGHWAY DEPARTMENT  
JANUARY 1, 2026

RESPECTFULLY SUBMITTED:

  
\_\_\_\_\_  
JEFF BRYANT, ROAD SUPERVISOR

  
\_\_\_\_\_  
JEFF GROVES, COMMISSIONER

  
\_\_\_\_\_  
BERRY BARNETT, COMMISSIONER

\_\_\_\_\_  
2/3/24  
DATE

## MONTGOMERY COUNTY ROAD SYSTEM

ZONE 1

1

LOCAL NAME	BEGINNING POINT	ENDING POINT	MILES	CLASS ROAD	ROW WD.	RD. WD.
ACREE PLACE	DOTSONVILLE RD.	DOTSONVILLE RD.	0.19	HOT MIX	30'	16'
ADAMS RD.	LYLEWOOD RD.	D.E.	0.20	HOT MIX	50'	16' .15 MI
ADSWOOD RD.	DEEPWOOD TRAIL	D.E.	0.55	HOT MIX	50'	20' .05 MI
ALLIE KAT WAY	REDA DR.	D.E.	0.25	HOT MIX	40'	24'
ALS LANE	DOTSONVILLE RD.	D.E.	0.31	HOT MIX	50'	20'
AMBERJACK COURT	APPLETON DRIVE	D.E.	0.14	HOT MIX	40'	24'
AMY AVENUE	WOOTEN RD.	D.E.	0.38	HOT MIX	50'	28'
ANTLER DR.	SAWMILL RD.	D.E.	0.11	HOT MIX	50'	22'
APPLETON DR.	CITY LIMITS	D.E.	0.52	HOT MIX	50'	30'
ARMSTRONG DR.	BRIARHILL DR.	RED FOX TRAIL	0.30	HOT MIX	50'	20'
BACKRIDGE RD.	HUNTERS RIDGE	D.E.	0.44	HOT MIX	50'	20'
BARNEY LANE	FOXLAND DR.	TREY PHILLIPS DR.	0.43	HOT MIX	50'	24' 0.39 MI
BENDER COURT	FREDRICK DRIVE	D.E.	0.04	HOT MIX	50'	28' 0.04 MI
BETHEA ST.	MIKE COURT	CHARLIE SLEIGH RD.	0.08	HOT MIX	40'	24'
BLOOMING GROVE RD.	LYLEWOOD RD.	POPLAR SPRINGS RD.	1.90	HOT MIX	50'	20' .90 MI
BLOOMINGTON TR.	BUCKLIN DR.	D.E.	0.16	HOT MIX	50'	22' 1.00 MI
BOWERS CEM. RD.	REED RD.	D.E.	0.50	HOT MIX	30'	28'
BOWLES RD.	CHESTER HARRIS RD.	D.E.	0.20	HOT MIX	30'	16'
BRADLEY A. MARTIN RD.	DOTSONVILLE RD.	D.E.	0.65	HOT MIX	30'	12'
BRANDI PHILLIPS DR.	ROSCOE DR.	D.E.	0.19	HOT MIX	30'	20'
BRIARHILL DR.	600'W OF ARMSTRONG	D.E.	0.38	HOT MIX	50'	28'
BRITTON SPRINGS RD.	GARRETTSBURG RD.	CITY LIMITS	0.96	HOT MIX	50'	20'
BROAD CIRCLE	MUTUAL DRIVE	MUTUAL DRIVE	0.44	HOT MIX	40'	24'
BUCKLIN DR.	GARRETTSBURG RD.	D.E.	0.19	HOT MIX	50'	28'
BUD ROAD	GIP MANNING RD.	D.E.	0.10	HOT MIX	26'	14'
BUMBLEBEE WAY	MORNING STAR DR.	N. STARWOOD CT.	0.27	HOT MIX	50'	28'
BUTLER RD.	YORK RD.	D.E.	0.45	HOT MIX	30'	16'
BUTTS DRIVE	HWY. 79	D.E.	0.34	HOT MIX	25'	11'
CALVERT DR.	CITY LIMITS	D.E.	0.30	HOT MIX	50'	20'

## MONTGOMERY COUNTY ROAD SYSTEM

ZONE 1

2

LOCAL NAME	BEGINNING POINT	ENDING POINT	MILES	CLASS ROAD	ROW WD.	RD. WD.
CAPS ROAD	INDIAN MOUND RD.	D.E.	0.26	HOT MIX	25'	14'
CASEY CEM. RD.	ST. PAUL RD.	D.E.	0.20	HOT MIX	40'	18'
CASSANDRA DRIVE	GLEASON DR.	D.E.	0.03	HOT MIX	50'	28'
C. BOOTH RD.	YORK ROAD	YORK RD.	0.20	HOT MIX	40'	16'
CEMETERY RD.	LYLEWOOD RD.	STEWART CO. LINE	0.20	HOT MIX	40'	20'
CENTER RD.	CITY LIMITS	D.E.	0.32	HOT MIX	50'	20'
CHANDLER RD.	YORK LANDING RD.	D.E.	0.30	HOT MIX	50'	20'
CHARLIÉ SLEIGH RD.	BETHEA ST.	D.E.	0.29	HOT MIX	50'	22'
CHEEKWOOD TRAIL	DOTSONVILLE RD.	D.E.	0.34	HOT MIX	50'	22'
CHERRY ACRES DR.	N. LIBERTY CHURCH RD.	HERMAN DR.	0.11	HOT MIX	50'	28'
CHESTER HARRIS RD.	DUNBAR RD.	DUNBAR RD.	3.10	HOT MIX	50'	20'
CHURCH LANE	HWY. 79	D.E.	0.09	HOT MIX	40'	14'
<b>CLAUDE CIRCLE</b>	<b>RIDGEFIELD WAY</b>	<b>RIDGEFIELD WAY</b>	<b>0.32</b>	<b>HOT MIX</b>	<b>40'</b>	<b>24'</b>
CLINTWOOD DRIVE	ADSWOOD RD.	D.E.	0.05	HOT MIX	50'	20'
COBURN DRIVE	BRITTON SPRINGS RD.	D.E.	0.11	HOT MIX	50'	20'
COLEMAN ROAD	YORK LANDING RD.	RAWLINGS RD.	1.10	HOT MIX	50'	20'
CONSTITUTION DRIVE	PARKSIDE DRIVE	PUTNUM DRIVE	0.21	HOT MIX	40'	24'
COOK ROAD	HWY. 79	D.E.	0.37	HOT MIX	40'	18'
COOPER CREEK RD.	HWY. 79	LYLEWOOD RD.	4.50	HOT MIX	50'	20'
CROWDER COURT	FREDRICK DR.	D.E.	0.02	HOT MIX	40'	24'
CUMMINGS CIRCLE	CUMMINGS CREEK RD.	CUMMINGS CREEK RD.	0.43	HOT MIX	50'	24'
CUMMINGS CREEK RD.	DOTSONVILLE RD.	D.E.	0.30	HOT MIX	50'	24'
DAILEY ROAD	OGBURN CHAPEL RD.	DOTSONVILLE RD.	2.30	HOT MIX	50'	20'
DARNÉLL ROAD	LYLEWOOD RD.	D.E.	0.62	HOT MIX	25'	18'
DEEPWOOD CIRCLE	DEEPWOOD TR.	D.E.	0.11	HOT MIX	50'	22'
DEEPWOOD DRIVE	MARTIN RD.	DEEPWOOD TR.	0.17	HOT MIX	50'	22'
DEEPWOOD TRAIL	DEEPWOOD DR.	D.E.	0.75	HOT MIX	50'	22'
DEERSTAND DRIVE	DEWBERRY RD.	TRAINER RD.	0.19	HOT MIX	50'	22'
DENNIS ROAD	DAILEY RD.	D.E.	0.60	HOT MIX	30'	18'
DEWBERRY CT.	DEWBERRY RD.	D.E.	0.22	HOT MIX	50'	28'
DEWBERRY RD.	200' WEST OF RED FOX TRL.	155 E. DEERSTAND DR.	0.16	HOT MIX	50'	22'
DIAMOND DRIVE	LISENBEE WAY	D.E.	0.09	HOT MIX	50'	28'

LOCAL NAME	BEGINNING POINT	ENDING POINT	MILES	CLASS	ROW	RD.
				ROAD	WD.	WD.
DONEGAL DRIVE	IRELAND WAY	GALWAY DR.	0.16	HOT MIX	40'	24'
DOTSONVILLE CHURCH RD.	DOTSONVILLE RD.	DOTSONVILLE RD.	0.28	HOT MIX	40'	16'
DOTSONVILLE RD.	HWY. 79	MOOREHOLLOW RD.	6.73	HOT MIX	50'	20'
DOUBLE R BLVD	OGBURN CHAPEL RD.	REDA DRIVE	0.55	HOT MIX	50'	28'
DRY HOLLOW ROAD	VAUGHN LANE	D.E.	0.56	HOT MIX	50'	20'
DUNBAR RD.	DOTSONVILLE RD.	D.E.	2.07	HOT MIX	50'	20'
EASTFIELD COURT	HEATHERFIELD DR.	D.E.	0.05	HOT MIX	40'	24'
EASTFIELD DR.	HEATHERFIELD DR.	D.E.	0.04	HOT MIX	50'	28'
EASTRIDGE RD.	BACKRIDGE RD.	D.E.	0.34	HOT MIX	50'	20'
EDNA LANE	LAKE RD.	D.E.	0.34	HOT MIX	50'	22'
ERIKA DR.	FREEDOM DR.	D.E.	0.08	HOT MIX	50'	28'
ERNEST STEWART DRIVE	YORK MEADOWS RD.	D.E.	0.25	HOT MIX	50'	28'
FARMS CIRCLE	PARK FARMS CIRCLE	D.E.	0.68	HOT MIX	50'	24'
FIELD COURT	HEATHERFIELD DR.	D.E.	0.05	HOT MIX	40'	24'
FLOYD CIRCLE	LEWIS ATKINS RD.	LEWIS ATKINS RD.	0.83	HOT MIX	40'	18'
FLOYD ROAD	DOTSONVILLE RD.	D.E.	0.70	HOT MIX	40'	12'
FOSTER DRIVE	HWY. 79	OLD DOVER RD N	0.06	HOT MIX	24'	12'
FOXLAND DRIVE	DOTSONVILLE RD.	BARNEY LN	0.07	HOT MIX	50'	24'
FRANKIE ROAD	CUMBERLAND CITY RD.	D.E.	0.50	HOT MIX	40'	18'
FREDRICK DRIVE	HWY 79 / DOVER ROAD	D.E.	0.48	HOT MIX	40'	24' .07 MI.
FREEDOM COURT	FREEDOM DRIVE	D.E.	0.05	HOT MIX	50'	28' .41 MI.
FREEDOM DRIVE	HWY 79 / DOVER ROAD	FREEDOM DR.	1.48	HOT MIX	50'	28'
GALWAY DRIVE	MONAGHAN DR.	IRELAND WAY	0.22	HOT MIX	40'	24'
GARRETTSBURG RD.	CITY LIMITS	D.E.	1.00	HOT MIX	50'	20'
GIBBS ROAD	OAKWOOD ROAD	D.E.	0.45	HOT MIX	40'	12'
GIP MANNING RD.	DOTSONVILLE RD.	DOTSONVILLE RD.	3.11	HOT MIX	50'	20'
GLEASON DRIVE	FREDRICK DR	D.E.	0.20	HOT MIX	40'	24'
GRAMHAM LN	FREEDOM DRIVE	FREDRICK DR.	0.07	HOT MIX	50'	28'
HAND COURT	HAND DRIVE	D.E.	0.20	HOT MIX	50'	24'
HAND DRIVE	GARRETTSBURG RD.	D.E.	0.34	HOT MIX	50'	24'
HAPPY HILLS ACRES	LAKE RD.	D.E.	1.10	HOT MIX	40'	19'

## MONTGOMERY COUNTY ROAD SYSTEM

ZONE 1

4

LOCAL NAME	BEGINNING POINT	ENDING POINT	MILES	CLASS ROAD	ROW WD.	RD. WD.
HARRIS ROAD	CHESTER HARRIS RD.	D.E.	0.62	HOT MIX	40'	18'
HAYNES CHAPEL CEM. RD.	DUNBAR RD.	CHESTER HARRIS RD.	0.10	HOT MIX	20'	16'
HAYNES ROAD	CHESTER HARRIS RD.	D.E.	1.24	HOT MIX	40'	20'
HEATHERFIELD DR.	LYLEWOOD RD.	D.E.	0.38	HOT MIX	50'	28'
HEMP COURT	MORNING STAR DR.	D.E.	0.08	HOT MIX	40'	24'
HERMAN DRIVE	CHERRY ACRES DR.	D.E.	0.39	HOT MIX	50'	28'
HIGHPOINT RD.	CITY LIMITS	D.E.	0.35	HOT MIX	30'	17'
HILLTOP COURT	LEWTER DR.	D.E.	0.20	HOT MIX	50'	20'
HINSON ROAD	CHARLIE SLEIGH RD.	D.E.	0.22	HOT MIX	50'	22'
HOLDEN DRIVE	RUSTYS LANE	D.E.	0.29	HOT MIX	40'	24'
HOOKS LANE	HWY.79	D.E.	0.30	HOT MIX	14'	11'
HOT SHOT DRIVE	MERRITT LEWIS LANE	D.E.	0.37	HOT MIX	50'	20'
HUNTERS RIDGE	TIMBER TRACE	BACKRIDGE RD.	0.33	HOT MIX	50'	20'
HUNTING CREEK CT.	MARTIN RD.	D.E.	0.30	HOT MIX	50'	20'
<b>DELL COURT</b>	<b>IRELAND WAY</b>	<b>D.E.</b>	<b>0.16</b>	<b>HOT MIX</b>	<b>40'</b>	<b>27'</b>
INDIAN MOUND RD.	HWY 79 / DOVER ROAD	STEWART CO. LINE	2.78	HOT MIX	50'	20'
<b>IRELAND WAY</b>	HWY 79 / DOVER ROAD	D.E.	<b>0.83</b>	HOT MIX	50'	28'
JARED COURT	HAND COURT	D.E.	0.10	HOT MIX	50'	24'
JIM LEDFORD LANE	ST. PAUL RD.	D.E.	0.57	HOT MIX	40'	20'
JIM TAYLOR RD.	LAKE ROAD	D.E.	1.10	HOT MIX	35'	17' 1.01 MI
JOEY DRIVE	HOT SHOT DR.	ERNEST STEWART DR.	0.22	HOT MIX	30'	18' .09 MI
JOHN TAYLOR RD.	LYLEWOOD RD.	LYLEWOOD RD.	1.54	HOT MIX	50'	22' .11 MI
JOHNNIE ROAD	KIRKLAND RD.	D.E.	0.50	HOT MIX	50'	19'
KAY ROAD	BRITTON SPRINGS	D.E.	0.26	HOT MIX	40'	18'
KENDALL DRIVE	HAND COURT	D.E.	0.55	HOT MIX	50'	20'
KIRKLAND ROAD	LYLEWOOD RD.	LYLEWOOD RD.	3.61	HOT MIX	50'	28'
KNIGHT ROAD	LEWIS ATKINS RD.	D.E.	0.55	HOT MIX	40'	20' 1.0 MI
KRISTIE MICHELLE LN.	WILDERNESS WAY	D.E.	0.50	HOT MIX	50'	28' 2.61MI
LAFAYETTE RD.	CITY LIMITS	FT. CAMPBELL	1.70	HOT MIX	70'	50'

LOCAL NAME	BEGINNING POINT	ENDING POINT	MILES	CLASS ROAD	ROW WD.	RD. WD.
LAKE ROAD	LYLEWOOD RD.	HWY. 79	6.31	HOT MIX	50'	20'
LEITRIM DRIVE	GALWAY DR.	WEXFORD WAY	0.02	HOT MIX	40'	24'
LEVI ROAD	LYLEWOOD RD.	KIRKLAND RD.	1.00	HOT MIX	25'	20'
LEWIS ATKINS RD.	POPLAR SPRINGS RD.	ST. PAUL RD.	2.50	HOT MIX	50'	20'
LEWIS-SIMPSON CT.	MERRITT LEWIS LANE	DEAD END	0.05	HOT MIX	50'	20'
LEWTER DRIVE	CITY LIMITS	HILLTOP COURT	0.13	HOT MIX	50'	20'
<del>UNDER RIDGE RD.</del>	<del>COOPER CREEK RD.</del>	<del>D.E.</del>	<del>0.39</del>	<del>HOT MIX</del>	<del>50'</del>	<del>28'</del>
LISENBEE WAY	DOVER RD - 79 WEST	D.E.	0.56	HOT MIX	50'	28' .41 MI.
LIVERPOOL ROAD	INDIAN MOUND RD.	HWY. 79	0.51	HOT MIX	60'	32' .15 MI.
LONGBOW COURT	MARTIN RD.	D.E.	0.20	HOT MIX	50'	20'
LYLEWOOD RD.	CUMBERLAND CITY RD.	STEWART CO. LINE	4.62	HOT MIX	50'	20'
LYNN ROAD	PATTERSON RD.	D.E.	0.64	HOT MIX	40'	12'
LYNX DRIVE	TOMMY OLIVER RD.	D.E.	0.17	HOT MIX	50'	19'
MABLE VIOLA CT.	HERMAN DR.	D.E.	0.04	HOT MIX	40'	24'
MANNING GATE RD.	GIP MANNING RD.	D.E.	1.00	HOT MIX	50'	20'
MARKSMAN CT.	BUCKLIN DR.	D.E.	0.14	HOT MIX	40'	24'
MARTIN ROAD	DOTSONVILLE RD.	D.E.	1.05	HOT MIX	50'	19' .51 MI.
MEACHEM DRIVE	GARRETTSBURG RD.	MORSTEAD DR.	0.05	HOT MIX	50'	20' .54 MI.
MERRITT LEWIS LANE	OLD DOVER RD.	YORK RD.	0.46	HOT MIX	50'	28'
MIKE COURT	LYLEWOOD RD.	D.E.	1.44	HOT MIX	40'	24'
MILLIKEN ROAD	ST. PAUL RD.	D.E.	0.14	HOT MIX	50'	22'
MONAGHAN DRIVE	ST. PAUL RD.	D.E.	0.30	HOT MIX	20'	15'
MOORE HOLLOW RD.	IRELAND WAY	WEXFORD WAY	0.39	HOT MIX	40'	24'
MORNING STAR DR.	DOTSONVILLE RD.	LAKE ROAD	2.96	HOT MIX	50'	19'
MORROW ROAD	OGBURN CHAPEL RD.	D.E.	0.43	HOT MIX	50'	28'
MORSTEAD DR.	DUNBAR RD.	D.E.	0.95	HOT MIX	50'	20'
MORSTEAD DR.	MEACHEM DR.	D.E.	0.07	HOT MIX	40'	24'
			0.38	HOT MIX	50'	28'
<del>MOUND DRIVE</del>	<del>PITCHER DR.</del>	<del>D.E.</del>	<del>0.03</del>	<del>HOT MIX</del>	<del>50'</del>	<del>28'</del>
MUTUAL DRIVE	FREEDOM DRIVE	D.E.	0.71	HOT MIX	50'	28'

LOCAL NAME	BEGINNING POINT	ENDING POINT	MILES	CLASS ROAD	ROW WD.	RD. WD.
N. LIBERTY CHURCH RD.	HWY. 79	LAFAYETTE RD.	1.56	HOT MIX	50'	20'
N. STARWOOD COURT	BUMBLEBEE WAY	D.E.	0.07	HOT MIX	40'	24'
OAKWOOD ROAD	HIGHWAY 79	HIGHWAY 79	1.60	HOT MIX	60'	24'
OSBURN CHAPEL RD.	DOTSONVILLE RD.	YORK RD.	2.20	HOT MIX	50'	20'
OLD BLOOMING GROVE RD.	BLOOMING GROVE RD.	D.E.	0.15	HOT MIX	27'	12'
OLD DOTSONVILLE RD.	WOOTEN RD.	D.E.	0.10	HOT MIX	26'	12'
OLD DOVER COURT	OLD DOVER RD.	D.E.	0.12	HOT MIX	25'	12'
OLD DOVER ROAD	HWY. 79	HWY. 79	3.21	HOT MIX	50'	19' .41 MI
OLD DOVER ROAD N.	HWY. 79	HWY. 79	0.53	HOT MIX	50'	20' 2.80 MI
OLD LEWIS ATKINS RD.	LEWIS ATKINS RD.	LEWIS ATKINS RD.	0.14	HOT MIX	50'	19'
<b>OUTLAW ROAD</b>	RAWLINGS RD.	DUNBAR RD.	1.81	HOT MIX	30'	14'
PARK FARMS ROAD	WOODLAWN PARK RD.	D.E.	0.26	HOT MIX	50'	24'
PARKSIDE DRIVE	MUTUAL DRIVE	TIDWELL DRIVE	0.52	HOT MIX	50'	24'
PATTERSON ROAD	OUTLAW ROAD	DUNBAR RD.	0.74	HOT MIX	40'	24'
PEACH GROVE LANE	WOODLAWN ROAD	D.E.	0.20	HOT MIX	50'	19'
PEPPER COURT	FREDRICK DR.	D.E.	0.03	HOT MIX	50'	24'
PITCHER COURT	LISENBEE WAY	D.E.	0.11	HOT MIX	40'	24'
<b>PITCHER DRIVE</b>	LISENBEE WAY	D.E.	0.11	HOT MIX	50'	28' .02 MI
			<b>0.33</b>	HOT MIX	40'	24' .09 MI
				HOT MIX	40'	<b>24' .32 MI</b>
POINDEXTER ROAD	DENNIS RD.	D.E.	0.18	HOT MIX	50'	28' .01 MI.
POMEROY DRIVE	MONAGHAN DR.	WEXFORD WAY	0.16	HOT MIX	30'	16'
POPLAR SPRINGS RD.	LEWIS ATKINS RD.	CUMBERLAND CITY RD.	3.00	HOT MIX	40'	24'
PUTNUM DRIVE	MUTUAL DRIVE	D.E.	0.12	HOT MIX	40'	20'
RAWLINGS ROAD	LYLEWOOD RD.	MOORE HOLLOW RD.	0.12	HOT MIX	40'	24'
			3.32	HOT MIX	50'	20' 1.51 MI
				HOT MIX	50'	19' 1.81 MI
RECURVE CT.	BLOOMINGTON TR.	D.E.	0.10	HOT MIX	40'	24'
REDA DRIVE	DOUBLE R BLVD.	D.E.	0.96	HOT MIX	50'	28'
RED FOX TRAIL	BRIARHILL DR.	TRAINER RD.	0.36	HOT MIX	50'	22'
REDWOOD LANE	S. LIBERTY CHURCH RD.	D.E.	0.30	HOT MIX	50'	20'
REED ROAD	LYLEWOOD RD.	D.E.	0.91	HOT MIX	50'	19'

LOCAL NAME	BEGINNING POINT	ENDING POINT	MILES	CLASS ROAD	ROW WD.	RD. WD.
<del>RIDGEFIELD WAY</del>	<del>IDELL COURT</del>	<del>D.E.</del>	<del>0.22</del>	<del>HOT MIX</del>	<del>40'</del>	<del>24'</del>
ROBERTS LANE	DOTSONVILLE RD.	D.E.	0.30	OILED	25'	12'
ROBIN LYNN DRIVE	TODD PHILLIPS TRAIL	D.E.	0.05	HOT MIX	50'	28'
ROSCOE DRIVE	BARNEY LANE	D.E.	0.27	HOT MIX	50'	24' 0.12MI
ROSS DRIVE	HAYNES RD.	D.E.	0.63	HOT MIX	50'	28' 0.15 MI
ROSS LANE	OLD DOVER RD.	D.E.	0.62	HOT MIX	50'	18'
ROWDY TRAIL	S. ROSCOE DR.	D.E.	0.13	HOT MIX	40'	19'
RUDY COURT	SAWMILL RD.	D.E.	0.03	HOT MIX	50'	28'
RUSHING DR.	PARKSIDE DRIVE	PARKSIDE DRIVE	0.21	HOT MIX	50'	22'
RUSTYS LANE	TODD PHILLIPS TRAIL	D.E.	0.33	HOT MIX	40'	24'
SABLE DRIVE	TOMMY OLIVER RD.	LYNX DR.	0.18	HOT MIX	50'	28'
SADIE GRACE WAY	OGBURN CHAPEL RD.	REDA DR.	0.42	HOT MIX	50'	19'
SAWMILL ROAD	CHESTER HARRIS RD.	D.E.	0.75	HOT MIX	50'	28'
SCHROER RD.	KENDALL DRIVE	D.E.	0.11	HOT MIX	50'	22'
SELPH LANE	MERRITT LEWIS LANE	D.E.	0.04	HOT MIX	50'	28'
SHADY LANE	CENTER RD.	HILLTOP COURT	0.10	HOT MIX	50'	20'
SHEPHERDS COURT	HEATHERFIELD DR.	D.E.	0.09	HOT MIX	40'	20'
SHEPHERDS WAY	HEATHERFIELD DR.	D.E.	0.18	HOT MIX	40'	24'
SHOCKEY DRIVE	MEACHEM DR.	D.E.	0.25	HOT MIX	50'	24'
SHUTOUT DRIVE	LISENBEE WAY	DIAMOND DRIVE	0.19	HOT MIX	50'	28'
SIDNEY CEM. RD.	INDIAN MOUND RD.	D.E.	0.03	HOT MIX	40'	24'
SILAS LEE DR.	REDA DR.	D.E.	0.04	HOT MIX	50'	18'
SLEIGH ROAD	CHESTER HARRIS RD.	D.E.	0.21	HOT MIX	50'	28'
S. LIBERTY CHURCH RD.	HWY. 79	YORK RD.	2.10	HOT MIX	50'	14'
SMITH BRANCH RD.	GIP MANNING RD.	D.E.	0.31	HOT MIX	50'	19' .92 MI
SMOKEY COURT	BARNEY LANE	D.E.	0.03	HOT MIX	50'	20' 1.18 MI
SNAPDRAGON CT	MORNING STAR DR.	D.E.	0.16	HOT MIX	50'	24'
SPARKLEBERRY DR.	DEEPWOOD TRAIL	D.E.	0.33	HOT MIX	40'	24'
S. ROSCOE DR.	GIP MANNING RD.	D.E.	0.09	HOT MIX	50'	28'
STARWOOD CT.	BUMBLEBEE WAY	D.E.	0.10	HOT MIX	50'	28'

LOCAL NAME	BEGINNING POINT	ENDING POINT	MILES	CLASS ROAD	ROW WD.	RD. WD.
STÉPP ROAD	SUGAR CREEK RD.	SUGAR CRÉEK RD.	0.28	HOT MIX	40'	14'
ST. PAUL ROAD	INDIAN MOUND RD.	STÉWART CO. LINE	2.88	HOT MIX	50'	20'
SUGAR CREEK RD.	YORK LANDING RD.	YORK LANDING RD.	1.70	HOT MIX	50'	20'
<del>SUNSET RIDGE RD</del>	<del>LINDER RIDGE RD.</del>	<del>D.E.</del>	<del>0.08</del>	<del>HOT MIX</del>	<del>40'</del>	<del>24'</del>
SUSSEX DRIVE	GARRETTSBURG RD.	VALE CT.	0.32	HOT MIX	50'	28'
SYCAMORE HILL CT.	DEWBERRY RD.	D.E.	0.08	HOT MIX	40'	24'
SYCAMORE HILL DR.	LAFAYETTE RD.	DEWBERRY RD.	0.46	HOT MIX	50'	28'
TAKAO COURT	REDA DR.	D.E.	0.10	HOT MIX	40'	24'
TIDWELL DRIVE	PARKSIDE DRIVE	D.E.	0.26	HOT MIX	40'	24'
TIMBER TRACE	JOHN TAYLOR RD.	D.E.	0.30	HOT MIX	50'	20'
TISHA COURT	FREDRICK DR.	D.E.	0.23	HOT MIX	40'	24'
TODD PHILLIPS COURT	TODD PHILLIPS TRAIL	D.E.	0.08	HOT MIX	50'	28'
TODD PHILLIPS TRAIL	AMY AVENUE	D.E.	0.45	HOT MIX	50'	28'
TOLER COURT	TOLER RD.	D.E.	0.26	HOT MIX	50'	20'
TOLER ROAD	TOLERVILLE RIDGE RD.	TOLER COURT	0.38	HOT MIX	50'	20'
TOLERVILLE RIDGE RD.	OUTLAW RD.	TOLER RD.	0.18	HOT MIX	50'	20'
TOMMY OLIVER RD.	YORK RD.	DOTSONVILLE RD.	0.91	HOT MIX	50'	20'
TRAINER ROAD	WALNUT GROVE RD.	SYCAMORE HILL DR.	0.31	HOT MIX	50'	22' .27 MI
TREY PHILLIPS DRIVE	DOTSONVILLE RD.	D.E.	0.28	HOT MIX	50'	28' .04 MI
VALE COURT	SUSSEX DRIVE	D.E.	0.07	HOT MIX	40'	28'
VARIANCE DRIVE	MUTUAL DRIVE	D.E.	0.03	HOT MIX	40'	24'
VAUGHN LANE	REED RD.	D.E.	1.38	HOT MIX	40'	20'
VÉLMAS WAY	MARTIN ROAD	SPARKLEBERRY DR.	0.22	HOT MIX	50'	28'
<del>VICK ROAD</del>	<del>HWY. 79</del>	<del>D.E.</del>	<del>0.60</del>	<del>HOT MIX</del>	<del>40'</del>	<del>18'</del>
WALNUT GROVE RD.	LAFAYETTE RD.	BRIARHILL DR.	0.64	HOT MIX	50'	20'
WALDON COURT	PARKSIDE DRIVE	D.E.	0.03	HOT MIX	40'	24'
WARNER ROAD	DOTSONVILLE RD.	D.E.	0.17	HOT MIX	30'	14'
WATSON ROAD	LYLEWOOD RD.	D.E.	0.23	HOT MIX	30'	14'
WAYNICK ROAD	HWY. 79	OLD DOVER RD N	0.06	HOT MIX	40'	12'
WELKER ROAD	POPLAR SPRINGS RD.	D.E.	0.15	HOT MIX	40'	15'
WEXFORD WAY	GALWAY DR.	S. LIBERTY CHURCH RD.	0.22	HOT MIX	50'	28'

LOCAL NAME	BEGINNING POINT	ENDING POINT	MILES	CLASS ROAD	ROW WD.	RD. WD.
WILDERNESS CIRCLE	KRISTIE MICHELLE LN.	D.E.	0.06	HOT MIX	40'	26'
WILDERNESS WAY	WOOTEN RD.	D.E.	0.19	HOT MIX	50'	28'
WINE LANE	HWY. 79	OLD DOVER RD N	0.04	HOT MIX	40'	16'
WOFFORD DRIVE	KENDALL DRIVE	D.E.	0.05	HOT MIX	50'	24'
WONDERBOY CT.	DOUBLE R BLVD.	D.E.	0.09	HOT MIX	40'	24'
WOODLAWN CEM. RD.	HWY. 79	HWY. 79	0.20	HOT MIX	30'	18'
WOODLAWN CHURCH RD.	OLD DOVER RD.	D.E.	0.32	HOT MIX	40'	16'
WOODLAWN MARKET RD.	HWY. 79	D.E.	0.17	HOT MIX	40'	18' .07 MI
WOODLAWN PARK RD.	LYLEWOOD RD.	D.E.	0.43	HOT MIX	40'	20' .10 MI
WOODLAWN ROAD	DOVER RD.	D.E.		HOT MIX	50'	12' .15 MI
WOODLAWN SCHOOL RD.	DOVER RD.	DOVER RD.	3.70	HOT MIX	50'	20' .28 MI
WOODROW ROAD	OLD DOVER RD.	HWY. 79	0.27	HOT MIX	60'	28'
WOOTEN ROAD	CHESTER HARRIS RD.	D.E.	0.55	HOT MIX	40'	20'
YORK LANDING RD.	DOTSONVILLE RD.	D.E.	0.85	HOT MIX	50'	18'
YORK MEADOWS ROAD	LYLEWOOD RD.	D.E.	2.56	HOT MIX	50'	20'
YORK ROAD	YORK ROAD	D.E.	0.31	HOT MIX	50'	28'
	LAKE ROAD	D.E.	2.61	HOT MIX	50'	19'
		DOTSONVILLE RD.	1.66	HOT MIX	50'	20'
			158.82			

## MONTGOMERY COUNTY ROAD SYSTEM

ZONE 2

1

LOCAL NAME	BEGINNING POINT	ENDING POINT	MILES	CLASS ROAD	ROW WD	RD WD
ABE ROAD	SKELTON DRIVE	BRIDGEWOOD	0.09	HOT MIX	40'	20'
ALONZO PLACE	HWY. 13	HWY. 13	0.68	HOT MIX	50'	18'
ANTIOCH CHURCH RD.	ANTIOCH ROAD	HWY. 48 & 13	1.95	HOT MIX	50'	19'
ANTIOCH ROAD	PALMYRA RD.	HWY. 48 & 13	3.33	HOT MIX	50'	24'
ATKINS ROAD	HWY. 13	D.E.	0.43	HOT MIX	40'	20'
ATTAWAY EAST RD.	ATTAWAY ROAD	D.E.	0.40	HOT MIX	27'	16'
ATTAWAY ROAD	HWY. 48 & 13	VERNON CRK. RD.	4.33	HOT MIX	50'	20'
BAGGETT CEM. RD.	BAGGETT HOLLOW RD.	D.E.	0.20	.15 OIL	27'	12' .15 MI
				.05 HM	27'	11' .05 MI
BAGGETT CHAPEL RD.	HWY. 13	D.E.	0.25	HOT MIX	40'	20'
BAGGETT HOLLOW RD.	HWY. 13	BUDDS CRK. RD.	2.07	HOT MIX	50'	20'
BAGGETT ROAD	OLD METAL RD.	D.E.	0.87	HOT MIX	50'	20'
BAILEY COBB RD.	TARSUS SHILOH RD.	D.E.	0.82	HOT MIX	40'	18'
BALES ROAD	UNDERWOOD RD.	D.E.	0.28	HOT MIX	40'	20'
BALL ROAD	HWY. 13 & 48	HWY. 13 & 48	0.99	HOT MIX	25'	14' .23 MI
				HOT MIX	40'	20' .76 MI
BEN SENSING RD.	INDIAN CREEK RD.	D.E.	0.27	HOT MIX	40'	18'
BENTON RIDGE RD.	SHILOH-CANAAN RD.	HARRIS CIRCLE	3.78	HOT MIX	50'	20'
BENTREE COURT	RIVER ROAD	D.E.	0.12	HOT MIX	50'	20'
BETTE ROAD	HIGHWAY 149	PALMYRA RD.	0.06	HOT MIX	50'	20'
BILLY PARCHMAN RD.	SPRING VALLEY RD.	HOUSTON CO. LINE	0.70	HOT MIX	50'	20'
BIRCHFIELD PLACE	CORBANDALE RD.	D.E.	0.20	HOT MIX	50'	19'
BITER ROAD	BLACK ROAD	D.E.	1.05	HOT MIX	40'	19'
BLACK CEM. RD.	BLACK ROAD	D.E.	0.05	HOT MIX	20'	10'
BLACK ROAD	MARION ROAD	D.E.	0.90	HOT MIX	40'	20'
BOBBY ROAD	CUMBERLAND HGTS. RD.	D.E.	0.21	HOT MIX	30'	16'
BOB YARBROUGH CEM. RD.	GOOLINGHORN RD.	D.E.	0.09	HOT MIX	26'	12'
BREEZE LANE	KEESEE ROAD	D.E.	0.09	HOT MIX	50'	20'

## MONTGOMERY COUNTY ROAD SYSTEM

ZONE 2

2

LOCAL NAME	BEGINNING POINT	ENDING POINT	MILES	CLASS ROAD	ROW WD	RD WD
BRIARWOOD RD.	ZINC PLANT RD.	BRIDGEWOOD RD	1.44	HOT MIX	50'	19' .74 MI
BRIDGEWOOD RD.	BRIARWOOD RD.	BRIARWOOD RD.	1.25	HOT MIX	50'	20' .70 MI
BRITT ROAD	INDIAN CREEK RD.	D.E.	0.19	HOT MIX	48'	19'
BROOME LANE	BROOME ROAD	D.E.	0.16	GRAVEL	22'	10'
BROOME ROAD	SHILOH CANAAN RD.	OLD METAL RD.	1.67	HOT MIX	16'	10'
BROWNIE ROAD	SKYLINE TERRACE	SKYLINE TERRACE	0.12	HOT MIX	50'	19'
BRYANT CEM. RD.	HODGES ROAD	D.E.	0.10	HOT MIX	20'	12'
BRYANT HOLLOW RD.	MARION ROAD	HWY 13	3.42	HOT MIX	50'	12'
BUCKNER LOOP	BUCKNER ROAD	DICKSON CO LINE	0.52	HOT MIX	60'	20'
BUCKNER ROAD	HWY. 48	DICKSON CO LINE	2.44	HOT MIX	40'	18'
BUCK RIDGE COURT	MORGAN CIRCLE	D.E.	0.19	HOT MIX	50'	21'
BUCK SMITH RD.	SHILOH CANAAN RD.	BUDDS CREEK RD	2.76	HOT MIX	40'	20'
BUDDS CREEK RD.	VERNON CREEK RD.	HWY. 13	4.38	HOT MIX	50'	24' 1.13 MI
BYARD ROAD	PALMYRA RD.	D.E.	0.35	HOT MIX	20'	20' 1.63 MI
CANNON HILLS RD.	CORBANDALE RD.	PALMYRA RD.	0.58	HOT MIX	24'	14'
CARNEY CIRCLE	HWY. 13	HWY. 13	0.46	HOT MIX	24'	18' .38 MI
CARROLL ROAD	SHILOH CANAAN RD.	D.E.	0.25	HOT MIX	40'	20' .20 MI
CASTLEBERRY HOLLOW RD.	LOUISE CREEK RD.	HWY. 48	1.00	HOT MIX	50'	16'
CAUDILL DRIVE	BROOME ROAD	D.E.	0.20	HOT MIX	50'	18'
C.B. HODGES RD.	BUCKNER ROAD	D.E.	0.30	GRAVEL	24'	12'
CHAMBERS CEM. RD.	CHAMBERS ROAD	D.E.	0.10	HOT MIX	40'	15'
CHAMBERS ROAD	HWY 13	DICKSON CO LINE	2.75	GRAVEL	23'	13'
CHAPMANS CIRCLE	REDDICK ROAD	REDDICK RD.	0.96	HOT MIX	60'	20'
CHERRY LANE	JARMAN HOLLOW RD.	HWY. 48	1.00	HOT MIX	40'	19'
CHESTER CIRCLE	RIVER ROAD	PALMYRA RD.	0.20	HOT MIX	30'	15'
CHUCK LANE	BROOME ROAD	RIVER ROAD	0.08	HOT MIX	16'	12'
		D.E.	0.20	HOT MIX	16'	12'

LOCAL NAME	BEGINNING POINT	ENDING POINT	MILES	CLASS ROAD	ROW WD	RD WD
CHURCH ROAD	CUMBERLAND HGTS. RD.	D.E.	0.89	HOT MIX	40'	16'
CIRCLE ROAD	ANTIOCH CHURCH RD.	ANTIOCH CHURCH RD	0.28	HOT MIX	40'	17'
CLAXTON ROAD	BENTON RIDGE RD.	D.E.	0.10	HOT MIX	22'	14'
COKE ROAD	PALMYRA RD.	D.E.	0.66	HOT MIX	50'	20'
COMMUNITY ROAD	MARION RD.	D.E.	0.20	HOT MIX	30'	18'
CONATSER LANE	CONATSER RD.	D.E.	0.05	HOT MIX	30'	12'
CONATSER ROAD	BRYANT HOLLOW RD.	MARION ROAD	1.03	HOT MIX	50'	20'
CORBANDALE ROAD	PALMYRA RD.	TARSUS CHURCH RD	4.69	HOT MIX	50'	20'
CUMBERLAND HEIGHTS RD	ZINC PLANT RD.	HWY. 149	3.45	HOT MIX	50'	20'
<del>CUNNINGHAM RIDGE RD.</del>	CUMBERLAND HGTS. RD.	D.E.	<del>1.30</del>	HOT MIX	40'	18'
CUNNINGHAM VIEW RD.	PALMYRA RD.	HWY. 149	0.50	HOT MIX	20'	20'
DAISY CIRCLE ROAD	LOUISE ROAD	LOUISE CREEK RD.	2.00	HOT MIX	50'	20'
DAVIS CEM. RD.	VERNON CREEK RD.	D.E.	0.10	HOT MIX	25'	11'.05 MI
				HOT MIX	25'	13'.05 MI
DAVIS LANE	DAVIS ROAD	D.E.	0.16	HOT MIX	30'	15'
DAVIS ROAD	BRIDGEWOOD RD.	HILLTOP DRIVE	0.33	HOT MIX	40'	20'
DAWSON LANE	HWY 13	D.E.	0.20	HOT MIX	20'	10'
DAWSON ROAD	LOUISE ROAD	D.E.	0.35	HOT MIX	30'	20'
DEAN ROAD	CUMBERLAND HGTS. RD.	HWY. 48 & 13	1.60	HOT MIX	50'	20'.88 MI
				HOT MIX		24'.72 MI.
DEERHILL ROAD	BRIDGEWOOD RD.	D.E.	0.28	HOT MIX	50'	20'
DINSMORE ROAD	DEAN ROAD	D.E.	0.48	HOT MIX	50'	20'
DOG HOLLOW RD.	CORBANDALE RD.	D.E.	0.76	HOT MIX	40'	18'
ELLIS LANE	JARMAN HOLLOW RD.	D.E.	0.21	HOT MIX	30'	14'
ELLIS MILL RD.	HWY. 13	HOUSTON CO LINE	0.46	HOT MIX	50'	20'
ELMWOOD ROAD	DEAN ROAD	D.E.	0.24	HOT MIX	35'	20'
ERLENE ROAD	MEADOWS ROAD	D.E.	0.20	HOT MIX	22'	11'
FAULK ROAD	OLD HWY. 13	D.E.	0.45	OILED	21'	10'
FENTRESS LANE	DAVIS ROAD	BRIDGEWOOD RD.	0.17	HOT MIX	24'	10'

LOCAL NAME	BEGINNING POINT	ENDING POINT	MILES	CLASS ROAD	ROW WD	RD WD
FENTRESS LOOP	FENTRESS LANE	FENTRESS LANE	0.18	HOT MIX	24'	10'
FESSY ROAD	CORBANDALE RD.	D.E.	0.66	HOT MIX	40'	18'
FISH ROAD	CUNNINGHAM RIDGE	D.E.	0.13	HOT MIX	30'	10'
FLINT RIDGE RD.	HWY. 149	D.E.	1.40	HOT MIX	20'	16'
FRANK LANE	BENTON RIDGE RD.	D.E.	0.25	HOT MIX	30'	16'
FREEMAN RD.	HWY. 13 & 48	BALL RD.	0.11	HOT MIX	40'	20'
GARWOOD DRIVE	DEAN ROAD	D.E.	0.29	HOT MIX	50'	24'
GIN HOLLOW RD.	HOUSTON CO. LINE	HOUSTON CO LINE	0.60	HOT MIX	33'	16'
GOOLINGHORN RD.	BUDDS CREEK RD.	OAK RIDGE RD.	2.71	HOT MIX	50'	20'
GREENE CEMETERY RD.	GREENE LANE	CEMETERY	0.20	HOT MIX	30'	17'
GREENE LANE	INDIAN CREEK RD.	LOUISE ROAD	1.43	HOT MIX	40'	20'
GRIFFIN CIRCLE	CUMBERLAND HGTS. RD.	D.E.	0.17	HOT MIX	50'	20'
GULLETT LANE	MARION ROAD	BITER ROAD	0.20	HOT MIX	25'	12'
GUTHRIE DRIVE	HAMM ROAD	D.E.	0.51	HOT MIX	50'	20'
HALLIBURTON CIRCLE	HWY. 149	FLINT RIDGE RD.	0.24	HOT MIX	30'	20'
HAMM ROAD	OLD HWY. 13	D.E.	1.06	HOT MIX	30'	18'
HARDWOOD DR.	HILLTOP DRIVE	D.E.	0.16	HOT MIX	50'	20'
HARGROVE MARABLE RD	HWY. 149	D.E.	1.06	HOT MIX	40'	20'
HARRIS CIRCLE	HWY. 149	HWY. 149	1.05	HOT MIX	50'	20'
HARVEY ROAD	LOUISE ROAD	D.E.	0.85	HOT MIX	40'	20'
HEGGIE ROAD	ELLIS MILLS RD.	D.E.	0.15	HOT MIX	22'	12'
HEMATITE ROAD	PALMYRA RD.	D.E.	0.87	40-HM/47-O	40'	20'
HEMBREE ROAD	MCWHORTER RD.	D.E.	0.51	HOT MIX	30'	12'
HILLTOP DRIVE	DAVIS ROAD	D.E.	0.63	HOT MIX	50'	20'
HILLTOP ROAD	DAVIS ROAD	D.E.	0.63	HOT MIX	50'	20'
HILLTOP VIEW RD.	PALMYRA RD.	D.E.	0.19	HOT MIX	40'	18'
HODGES LANE	BUDDS CREEK RD.	D.E.	0.20	HOT MIX	30'	11'
HODGES ROAD	BRYANT HOLLOW RD.	D.E.	1.00	HOT MIX	38'	20'
HOGUE ROAD	CUMBERLAND HGTS. RD.	D.E.	0.68	HOT MIX	40'	18'

LOCAL NAME	BEGINNING POINT	ENDING POINT	MILES	CLASS	ROW	RD
				ROAD	WD	WD
HOUSTON ROAD	THORNE HOLLOW RD.	HOUSTON CO LINE	0.50	HOT MIX	30'	14'
HUGHES ROAD	HWY. 149	D.E.	0.17	HOT MIX	40'	18'
HUMMINGBIRD MEADOWS RD.	MOCKINGBIRD HILL RD.	D.E.	0.11	OILED	50'	20'
HUTCHESON LANE	PALMYRA RD.	D.E.	0.60	HOT MIX	50'	20'
INDIAN CREEK ROAD	MARION ROAD	HWY. 48	3.55	HOT MIX	50'	20'
J.L. THOMPSON LANE	ANTIOCH CHURCH RD.	D.E.	0.24	HOT MIX	30'	13'
JACKSON CEM. RD.	SHARP TOP RD.	D.E.	0.10	HOT MIX	20'	12'
JACKSON LANE	CORBANDELE RD.	D.E.	0.33	HOT MIX	40'	18'
JACKSON RIDGE RD	HWY. 149	HWY. 149	0.12	HOT MIX	50'	20'
JARMAN HOLLOW RD.	PALMYRA RD.	SHILOH CANAAN RD	3.65	HOT MIX	40'	20'
JARMAN LANE	JARMAN HOLLOW RD.	D.E.	0.21	HOT MIX	30'	16'
JASON CIRCLE	GARWOOD DRIVE	DINSMORE RD.	0.24	HOT MIX	50'	24'
JEWELL COURT	RIVER ROAD	D.E.	0.06	HOT MIX	29'	15'
<del>JIM CORA RD.</del>	CORBANDELE RD.	D.E.	<del>0.62</del>	HOT MIX	40'	18'
JIM KIM ROAD	OLD METAL RD.	HWY. 13	1.12	HOT MIX	20'	20'
JULIUS POWERS RD.	VICKERS ROAD	D.E.	0.25	HOT MIX	30'	14'
KATHY DRIVE	HWY. 48 & 13	D.E.	0.40	HOT MIX	40'	20'
KEESEEE LANE	CUMBERLAND HGTS. RD.	D.E.	0.06	HOT MIX	16'	12'
KEESEEE ROAD	CUMBERLAND HGTS. RD.	RIVER RD.	0.79	HOT MIX	50'	18'
KILLEBREW LANE	HWY. 149	HWY. 149	0.50	HOT MIX	50'	20'
LAKEVIEW RD.	BRIARWOOD RD.	D.E.	0.30	HOT MIX	50'	20'
LANNOM RD.	CUMBERLAND HGTS. RD.	D.E.	0.14	HOT MIX	30'	14'
LEE LANE	INDIAN CRK. RD.	DICKSON CO LINE	0.10	HOT MIX	40'	14'
LEM DAVIS RD.	HWY. 13	D.E.	1.30	HOT MIX	40'	19'
LEWIS LANE	USSERY ROAD S.	HWY. 149	0.35	HOT MIX	25'	19' .20 MI
LITTLE BARTONS CREEK RD.	HIGHWAY 48	DICKSON CO LINE	0.23	HOT MIX	25'	14' .15 MI
LOCUST GROVE CHURCH RD.	BUDDS CRK. RD.	VERNON CRK. RD.	0.44	HOT MIX	30'	18' .34 MI
				HOT MIX	30'	20' .10 MI

LOCAL NAME	BEGINNING POINT	ENDING POINT	MILES	CLASS ROAD	ROW WD	RD WD
LOGAN ROAD	HWY. 13	D.E.	0.70	HOT MIX	50'	19'
LONE OAK ROAD	HWY 13	HWY 48	0.10	HOT MIX	34'	19'
LOUISE CREEK RD.	HWY. 48	MARION RD.	3.30	HOT MIX	50'	19'
LOUISE ROAD	MARION ROAD	HWY. 13	4.95	HOT MIX	50'	20'
LURAN ROAD	CUMBERLAND HGTS. RD.	D.E.	0.17	HOT MIX	15'	10'
LUTHER RAGAN RD.	HWY. 149	D.E.	0.23	HOT MIX	30'	18'
LYLE HOLLOW RD.	SHILOH-CANAAN RD.	D.E.	0.50	HOT MIX	19'	12'
MACKENS ROAD	GOOLINGHORN RD.	D.E.	0.44	HOT MIX	30'	18'
MAPLE TREE LANE	USSERY ROAD S.	D.E.	0.10	HOT MIX	21'	14'
MARION CHURCH RD.	MARION ROAD	INDIAN CRK. RD.	0.36	HOT MIX	30'	19'
MARLOWE RD.	HWY. 13	D.E.	0.36	OILED	30'	12'
MARTHA MORGAN WAY	MORGAN CIRCLE	D.E.	0.14	HOT MIX	40'	20'
MARTIN LANE	HWY. 13	D.E.	0.30	HOT MIX	30'	16'
MARY FRANCES LANE	GUTHRIE DRIVE	D.E.	0.32	HOT MIX	27'	20'
MARY'S WAY	MORGAN CIRCLE	D.E.	0.22	HOT MIX	50'	20'
MC FALL ROAD	TARSUS SHILOH RD.	OLD HWY. 13	2.58	HOT MIX	40'	18'
MC WHERTER LANE	BRYANT HOLLOW RD.	D.E.	0.32	HOT MIX	20'	10'
MCWHORTER HOLLOW CEM.R	MCWHORTER RD.	MCWHORTER RD.	0.30	HOT MIX	20'	14'
MCWHORTER ROAD	HWY. 13	MARION RD.	2.00	HOT MIX	50'	20'
MEADOWS ROAD	HWY. 13	D.E.	1.26	HOT MIX	40'	20'
MIMI ROAD	USSERY ROAD S.	USSERY RD. S.	0.61	HOT MIX	50'	20'
MIXON ROAD	VERNON CRK. RD.	D.E.	0.10	HOT MIX	19'	15' 6"
MOCKINGBIRD HILL RD.	SHILOH-CANAAN RD.	OLD METAL RD.	2.04	HOT MIX	40'	20'
MOODY ROAD	ANTIOCH ROAD	RIVER RD.	1.48	HOT MIX	40'	20'
MOOREFIELD ROAD	MCWHORTER RD.	MARION RD.	0.85	HOT MIX	50'	20'
MOORELAND DRIVE	BRIDGEWOOD RD.	D.E.	0.19	HOT MIX	40'	20'
<del>MOORE ROAD</del>	RICHARDSON RD.	D.E.	<del>0.15</del>	HOT MIX	24'	15'
MORGAN CIRCLE	ATTAWAY ROAD	HWY. 48 & 13	0.60	HOT MIX	40'	20'
MORRISON COURT	RIVER ROAD	D.E.	0.10	HOT MIX	40'	20'

LOCAL NAME	BEGINNING POINT	ENDING POINT	MILES	CLASS	ROW	RD
				ROAD	WD	WD
MT. PISGAH ROAD	BRIARWOOD RD.	ZINC PLANT RD.	0.31	HOT MIX	40'	19'
MYERS ROAD	TARSUS SHILOH RD.	BENTON RIDGE RD	1.10	HOT MIX	50'	18'
NESBITT CEM. RD.	SHILOH CANAAN RD.	D.E.	0.12	HOT MIX	24'	12'
NEW ROAD	ANTIOCH CHURCH RD.	D.E.	0.53	HOT MIX	50'	20'
NOLEN W. RUSSELL RD.	BRYANT HOLLOW RD.	D.E.	0.50	HOT MIX	23'	14'
OAK RIDGE ROAD	BUCK SMITH RD.	PALMYRA RD.	2.67	HOT MIX	50'	19'
OLD BEND ROAD	BRIDGEWOOD RD.	BRIDGEWOOD RD.	0.23	HOT MIX	20'	10'
OLD CITY FERRY RD.	BRIDGEWOOD RD.	D.E.	0.14	HOT MIX	40'	18'
OLD HWY. 13	HWY. 149	HOUSTON CO LINE	5.40	HOT MIX	50'	20'
OLD HWY. 149	HWY. 149	HWY. 149	0.30	HOT MIX	50'	20'
OLD MARION LANE	HWY. 13	LOUISE CREEK RD	0.08	HOT MIX	30'	16'
OLD MARION ROAD	MARION ROAD	MARION ROAD	0.30	HOT MIX	30'	20'
OLD METAL ROAD	BUCK SMITH ROAD	HWY. 13	2.51	HOT MIX	50'	20'
OLD SHILOH CANAAN RD.	SHILOH CANAAN RD.	SHILOH CANAAN RD	0.10	HOT MIX	25'	11'
OWL HOLLOW RD.	ZINC PLANT RD.	D.E.	0.17	HOT MIX	18'	12'
PALMYRA RD.	HWY. 149	HWY. 149	7.92	HOT MIX	50'	20'
PATRICIA LANE	KATHY DRIVE	D.E.	0.20	HOT MIX	41'	20'
PATSY'S LANE	HWY. 149	D.E.	0.50	HOT MIX	50'	20'
PEACEFUL VALLEY RD.	ANTIOCH RD.	D.E.	0.53	HOT MIX	30'	16'
PERIGO ROAD	CUMBERLAND HGTS. RD.	D.E.	0.22	HOT MIX	30'	15'
<b>PERRY ROAD</b>	HIGHWAY 149	D.E.	<b>0.75</b>	OILED	30'	18'
PHILLIP ROAD	LOUISE CRK. RD.	HWY. 13	0.63	HOT MIX	40'	18'
PINETREE CIRCLE	TARSUS ROAD	D.E.	0.20	HOT MIX	22'	18'
PLUMMER LANE	BALL ROAD	D.E.	0.70	HOT MIX	50'	20'
POLK ROAD	USSERY ROAD S.	D.E.	0.41	OILED	30'	18'
POSSUM HOLLOW RD.	TARSUS ROAD	MC FALL RD.	3.04	HOT MIX	40'	20'
<b>POTTERS LANE</b>	ZINC PLANT RD.	D.E.	<b>1.14</b>	HOT MIX	40'	19'
POWERS PLACE	TARSUS ROAD	CHAPMANS CIRCLE	0.50	HOT MIX	50'	16'
RAILWAY RD.	LOUISE ROAD	D.E.	0.30	HOT MIX	30'	18'

LOCAL NAME	BEGINNING POINT	ENDING POINT	MILES	CLASS	ROW	RD
				ROAD	WD	WD
RAMERY RD.	OLD HWY. 13	D.E.	0.63	HOT MIX	40'	18'
RAMEY CEM. RD.	LOUISE CRK. RD.	LOUISE CRK. RD.	0.20	HOT MIX	24'	14'
RAYMOND ROAD	USSERY ROAD S.	D.E.	0.40	OILED	30'	20'
REDBIRD LANE	INDIAN CREEK RD.	D.E.	0.22	HOT MIX	35'	20'
REDDICK ROAD	TARSUS ROAD	DEAD END	2.04	HOT MIX	40'	20'
REMBRANDT DRIVE	BRIARWOOD ROAD	D.E.	0.50	HOT MIX	50'	28'
RICHARDSON RD.	BRIARWOOD RD.	D.E.	0.39	HOT MIX	50'	19'
RICH ELLEN DR.	HWY 149	D.E.	0.37	HOT MIX	50'	28'
RICHMOND PLACE	RIVER ROAD	D.E.	0.31	HOT MIX	50'	20'
RIDGE TOP COURT	WAYNE HALL RD	D.E.	0.12	HOT MIX	40'	24'
RIGGINS ROAD	THORNE HOLLOW RD.	D.E.	0.70	HOT MIX	33'	18'
RIVER ROAD	HWY. 13 & 48	ZINC PLANT RD.	3.91	HOT MIX	50'	22'
RUSSELL ROAD	SHILOH CANAAN RD.	D.E.	0.97	HOT MIX	50'	20'
SANDI'S LANE	HWY 149	D.E.	0.13	HOT MIX	50'	20'
SCOTTISH CIRCLE	DEAN ROAD	DEAN RD.	0.23	HOT MIX	40'	20'
SEXTON ROAD	OLD HWY. 13	OLD HWY. 13	1.51	HOT MIX	40'	18' .81 MI
SHANNON ROAD	OLD HWY. 13	D.E.	0.24	HOT MIX	40'	20' .70 MI
SHARP TOP RD.	GOOLINGHORN RD.	PALMYRA RD.	1.33	HOT MIX	30'	16'
SHEEKS CIRCLE	HWY. 149	HWY. 149	0.70	HOT MIX	50'	20'
SHILOH BRIDGE RD.	HWY. 13	D.E.	0.50	HOT MIX	50'	19'
SHILOH CANAAN RD.	HARRIS CIRCLE	HWY. 13	6.25	HOT MIX	30'	16'
SKELTON DRIVE	BRIARWOOD RD.	BRIDGEWOOD RD.	0.54	HOT MIX	50'	20'
SKYLINE TERRACE	RIVER ROAD	RIVER RD.	0.48	HOT MIX	40'	20'
SMITH CEM. RD.	SHILOH BRIDGE RD.	D.E.	0.20	HOT MIX	30'	12'
SMITH PLACE	VERNON CREEK RD.	ATTAWAY RD.	1.68	HOT MIX	20'	10'
SNOW ROAD	PHILLIP ROAD	D.E.	0.21	HOT MIX	50'	20'
SPRING VALLEY RD.	OLD HWY. 13	HOUSTON CO LINE	2.76	HOT MIX	40'	20'
STEEL SPRINGS RD.	USSERY ROAD S.	D.E.	1.07	HOT MIX	50'	20'

LOCAL NAME	BEGINNING POINT	ENDING POINT	MILES	CLASS	ROW	RD
				ROAD	WD	WD
STEWART LANE	DEAN ROAD	D.E.	0.11	HOT MIX	30'	15'
STONE ROAD	REDDICK ROAD	D.E.	0.30	HOT MIX	22'	13'
SUNNYVIEW RD.	CASTLEBERRY HOLLOW RD	BUCKNER RD.	0.48	HOT MIX	30'	18'
TARSUS CHURCH RD.	HWY. 149	HWY. 149	0.84	HOT MIX	50'	20'
TARSUS ROAD	HWY. 149	HWY. 13	6.19	HOT MIX	50'	20'
THOMAS LANE	CUMBERLAND HGTS. RD.	D.E.	0.11	HOT MIX	15'	11'
THOMPSON LANE	ANTIOCH CHURCH RD.	D.E.	0.21	HOT MIX	30'	15'
THORNE HOLLOW RD.	HWY. 13	HOUSTON CO LINE	1.38	HOT MIX	60'	22'
UNDERWOOD RD.	BRYANT HOLLOW RD.	D.E.	0.98	HOT MIX	40'	20'
USSERY LANE	USSERY ROAD S.	D.E.	0.41	HOT MIX	21'	10'
USSERY RD. S.	CUMBERLAND HGTS. RD.	HWY. 149	2.80	HOT MIX	50'	19'
VERNON CREEK RD.	PALMYRA RD.	HWY. 13	4.80	HOT MIX	60'	22'
VICKERS ROAD	TARSUS ROAD	D.E.	0.51	HOT MIX	40'	18'
VIRGINIA LANE	OAK RIDGE RD.	D.E.	0.30	HOT MIX	30'	18'
WAYNE ROAD	MOOREFIELD ROAD	D.E.	0.17	HOT MIX	50'	20'
WAYNE HALL RD.	RIVER ROAD	D.E.	0.39	HOT MIX	50'	28'
WEEZE ROAD	MC FALL ROAD	D.E.	0.90	HOT MIX	40'	20'
WEST ELMWOOD RD.	DEAN ROAD	D.E.	0.13	HOT MIX	34'	20'
WEST OLD METAL RD.	OLD METAL RD.	BUCK SMITH RD.	0.13	HOT MIX	40'	16'
WHEELER ROAD	RICHARDSON RD.	D.E.	0.15	HOT MIX	40'	18'
WICKHAM ROAD	OAKRIDGE ROAD	D.E.	0.80	HOT MIX	25'	18'
WM DICKSON RD.	LOUISE ROAD	D.E.	0.20	HOT MIX	30'	18'
WOODS VALLEY RD.	INDIAN CRK. RD.	DICKSON CO LINE	0.48	HOT MIX	40'	19'
WYLIE POWERS RD.	TARSUS ROAD	D.E.	0.90	HOT MIX	40'	16'
YARBROUGH CEM. RD.	SMITH PLACE	D.E.	0.10	HOT MIX	20'	10'
YARBROUGH CIRCLE	HWY. 48 & 13	HWY. 48 & 13	0.40	HOT MIX	50'	15'
YARBROUGH LANE	ANTIOCH CHURCH RD.	D.E.	0.12	HOT MIX	16'	10'
YARBROUGH RD.	CUMBERLAND HGTS. RD.	D.E.	0.25	HOT MIX	50'	18'
ZINC PLANT RD.	CITY LIMITS	ZINC PLANT ENT	1.08	HOT MIX	50'	30'

MONTGOMERY COUNTY ROAD SYSTEM

ZONE 2

10

LOCAL NAME	BEGINNING POINT	ENDING POINT	MILES	CLASS ROAD	ROW WD	RD WD
			217.10			

LOCAL NAME	BEGINNING POINT	ENDING POINT	MILES	CLASS ROAD	ROW WD	RD WD
ABE ROAD	SKELTON DRIVE	BRIDGEWOOD	0.09	HOT MIX	40'	20'
ALONZO PLACE	HWY. 13	HWY. 13	0.68	HOT MIX	50'	18'
ANTIOCH CHURCH RD.	ANTIOCH ROAD	HWY. 48 & 13	1.95	HOT MIX	50'	19'
ANTIOCH ROAD	PALMYRA RD.	HWY. 48 & 13	3.33	HOT MIX	50'	24'
ATKINS ROAD	HWY. 13	D.E.	0.43	HOT MIX	40'	20'
ATTAWAY EAST RD.	ATTAWAY ROAD	D.E.	0.40	HOT MIX	27'	16'
ATTAWAY ROAD	HWY. 48 & 13	VERNON CRK. RD.	4.33	HOT MIX	50'	20'
BAGGETT CEM. RD.	BAGGETT HOLLOW RD.	D.E.	0.20	.15 OIL	27'	12' .15 MI
BAGGETT CHAPEL RD.	HWY. 13	D.E.	0.25	.05 HM	27'	11' .05 MI
BAGGETT HOLLOW RD.	HWY. 13	BUDDS CRK. RD.	2.07	HOT MIX	40'	20'
BAGGETT ROAD	OLD METAL RD.	D.E.	0.87	HOT MIX	50'	20'
BAILEY COBB RD.	TARSUS SHILOH RD.	D.E.	0.82	HOT MIX	50'	20'
BALES ROAD	UNDERWOOD RD.	D.E.	0.28	HOT MIX	40'	18'
BALL ROAD	HWY. 13 & 48	HWY. 13 & 48	0.99	HOT MIX	40'	20'
BEN SENSING RD.	INDIAN CREEK RD.	D.E.	0.27	HOT MIX	25'	14' .23 MI
BENTON RIDGE RD.	SHILOH-CANAAN RD.	D.E.	0.70	HOT MIX	40'	20' .76 MI
BENTREE COURT	RIVER ROAD	HARRIS CIRCLE	3.78	HOT MIX	50'	18'
BETTE ROAD	HIGHWAY 149	D.E.	0.12	HOT MIX	50'	20'
BILLY PARCHMAN RD.	SPRING VALLEY RD.	PALMYRA RD.	0.06	HOT MIX	50'	20'
BIRCHFIELD PLACE	CORBANDALE RD.	HOUSTON CO. LINE	0.70	HOT MIX	50'	20'
BITER ROAD	BLACK ROAD	D.E.	0.20	HOT MIX	50'	19'
BLACK CEM. RD.	BLACK ROAD	D.E.	1.05	HOT MIX	40'	19'
BLACK ROAD	MARION ROAD	D.E.	0.05	HOT MIX	20'	10'
BOBBY ROAD	CUMBERLAND HGTS. RD.	D.E.	0.90	HOT MIX	40'	20'
BOB YARBROUGH CEM. RD.	GOOLINGHORN RD.	D.E.	0.21	HOT MIX	30'	16'
BREEZE LANE	KEESEEE ROAD	D.E.	0.09	HOT MIX	26'	12'
			0.09	HOT MIX	50'	20'

LOCAL NAME	BEGINNING POINT	ENDING POINT	MILES	CLASS ROAD	ROW WD	RD WD
BRIARWOOD RD.	ZINC PLANT RD.	BRIDGEWOOD RD	1.44	HOT MIX	50'	19'.74 MI
BRIDGEWOOD RD.	BRIARWOOD RD.	BRIARWOOD RD.	1.25	HOT MIX	50'	20'.70 MI
BRITT ROAD	INDIAN CREEK RD.	D.E.	0.19	HOT MIX	48'	19'
BROOME LANE	BROOME ROAD	D.E.	0.16	GRAVEL	22'	10'
BROOME ROAD	SHILOH CANAAN RD.	OLD METAL RD.	1.67	HOT MIX	16'	10'
BROWNIE ROAD	SKYLINE TERRACE	SKYLINE TERRACE	0.12	HOT MIX	50'	19'
BRYANT CEM. RD.	HODGES ROAD	D.E.	0.10	HOT MIX	20'	12'
BRYANT HOLLOW RD.	MARION ROAD	HWY 13	3.42	HOT MIX	50'	12'
BUCKNER LOOP	BUCKNER ROAD	DICKSON CO LINE	0.52	HOT MIX	60'	20'
BUCKNER ROAD	HWY. 48	DICKSON CO LINE	2.44	HOT MIX	40'	18'
BUCK RIDGE COURT	MORGAN CIRCLE	D.E.	0.19	HOT MIX	50'	21'
BUCK SMITH RD.	SHILOH CANAAN RD.	BUDDS CREEK RD	2.76	HOT MIX	40'	20'
BUDDS CREEK RD.	VERNON CREEK RD.	HWY. 13	4.38	HOT MIX	50'	24' 1.13 MI
BYARD ROAD	PALMYRA RD.	D.E.	0.35	HOT MIX	20'	20' 1.63 MI
CANNON HILLS RD.	CORBANDALE RD.	PALMYRA RD.	0.58	HOT MIX	24'	14'
CARNEY CIRCLE	HWY. 13	HWY. 13	0.46	HOT MIX	24'	18'.38 MI
CARROLL ROAD	SHILOH CANAAN RD.	D.E.	0.25	HOT MIX	40'	20'.20 MI
CASTLEBERRY HOLLOW RD.	LOUISE CREEK RD.	HWY. 48	1.00	HOT MIX	50'	16'
CAUDILL DRIVE	BROOME ROAD	D.E.	0.20	HOT MIX	50'	18'
C.B. HODGES RD.	BUCKNER ROAD	D.E.	0.30	GRAVEL	24'	12'
CHAMBERS CEM. RD.	CHAMBERS ROAD	D.E.	0.10	HOT MIX	40'	15'
CHAMBERS ROAD	HWY 13	DICKSON CO LINE	2.75	GRAVEL	23'	13'
CHAPMANS CIRCLE	REDDICK ROAD	REDDICK RD.	0.96	HOT MIX	60'	20'
CHERRY LANE	JARMAN HOLLOW RD.	PALMYRA RD.	0.20	HOT MIX	40'	19'
CHESTER CIRCLE	RIVER ROAD	RIVER ROAD	0.08	HOT MIX	30'	15'
CHUCK LANE	BROOME ROAD	D.E.	0.20	HOT MIX	16'	12'
				HOT MIX	16'	12'

LOCAL NAME	BEGINNING POINT	ENDING POINT	MILES	CLASS ROAD	ROW WD	RD WD
CHURCH ROAD	CUMBERLAND HGTS. RD.	D.E.	0.89	HOT MIX	40'	16'
CIRCLE ROAD	ANTIOCH CHURCH RD.	ANTIOCH CHURCH RD	0.28	HOT MIX	40'	17'
CLAXTON ROAD	BENTON RIDGE RD.	D.E.	0.10	HOT MIX	22'	14'
COKE ROAD	PALMYRA RD.	D.E.	0.66	HOT MIX	50'	20'
COMMUNITY ROAD	MARION RD.	D.E.	0.20	HOT MIX	30'	18'
CONATSER LANE	CONATSER RD.	D.E.	0.05	HOT MIX	30'	12'
CONATSER ROAD	BRYANT HOLLOW RD.	MARION ROAD	1.03	HOT MIX	50'	20'
CORBANDALE ROAD	PALMYRA RD.	TARSUS CHURCH RD	4.69	HOT MIX	50'	20'
CUMBERLAND HEIGHTS RD	ZINC PLANT RD.	HWY. 149	3.45	HOT MIX	50'	20'
<b>CUNNINGHAM RIDGE RD.</b>	CUMBERLAND HGTS. RD.	D.E.	<b>1.90</b>	HOT MIX	40'	18'
CUNNINGHAM VIEW RD.	PALMYRA RD.	HWY. 149	0.50	HOT MIX	20'	20'
DAISY CIRCLE ROAD	LOUISE ROAD	LOUISE CREEK RD.	2.00	HOT MIX	50'	20'
DAVIS CEM. RD.	VERNON CREEK RD.	D.E.	0.10	HOT MIX	25'	11'.05 MI
				HOT MIX	25'	13'.05 MI
DAVIS LANE	DAVIS ROAD	D.E.	0.16	HOT MIX	30'	15'
DAVIS ROAD	BRIDGEWOOD RD.	HILLTOP DRIVE	0.33	HOT MIX	40'	20'
DAWSON LANE	HWY 13	D.E.	0.20	HOT MIX	20'	10'
DAWSON ROAD	LOUISE ROAD	D.E.	0.35	HOT MIX	30'	20'
DEAN ROAD	CUMBERLAND HGTS. RD.	HWY. 48 & 13	1.60	HOT MIX	50'	20'.88 MI
				HOT MIX		24'.72 MI.
DEERHILL ROAD	BRIDGEWOOD RD.	D.E.	0.28	HOT MIX	50'	20'
DINSMORE ROAD	DEAN ROAD	D.E.	0.48	HOT MIX	50'	20'
DOG HOLLOW RD.	CORBANDALE RD.	D.E.	0.76	HOT MIX	40'	18'
ELLIS LANE	JARMAN HOLLOW RD.	D.E.	0.21	HOT MIX	30'	14'
ELLIS MILL RD.	HWY. 13	HOUSTON CO LINE	0.46	HOT MIX	50'	20'
ELMWOOD ROAD	DEAN ROAD	D.E.	0.24	HOT MIX	35'	20'
ERLENE ROAD	MEADOWS ROAD	D.E.	0.20	HOT MIX	22'	11'
FAULK ROAD	OLD HWY. 13	D.E.	0.45	OILED	21'	10'
FENTRESS LANE	DAVIS ROAD	BRIDGEWOOD RD.	0.17	HOT MIX	24'	10'

LOCAL NAME	BEGINNING POINT	ENDING POINT	MILES	CLASS ROAD	ROW WD	RD WD
FENTRESS LOOP	FENTRESS LANE	FENTRESS LANE	0.18	HOT MIX	24'	10'
FESSY ROAD	CORBANDALE RD.	D.E.	0.66	HOT MIX	40'	18'
FISH ROAD	CUNNINGHAM RIDGE	D.E.	0.13	HOT MIX	30'	10'
<b>FLINT RIDGE RD.</b>	HWY. 149	D.E.	<b>1.40</b>	HOT MIX	20'	16'
FRANK LANE	BENTON RIDGE RD.	D.E.	0.25	HOT MIX	30'	16'
FREEMAN RD.	HWY. 13 & 48	BALL RD.	0.11	HOT MIX	40'	20'
GARWOOD DRIVE	DEAN ROAD	D.E.	0.29	HOT MIX	50'	24'
GIN HOLLOW RD.	HOUSTON CO. LINE	HOUSTON CO LINE	0.60	HOT MIX	33'	16'
GOOLINGHORN RD.	BUDDS CREEK RD.	OAK RIDGE RD.	2.71	HOT MIX	50'	20'
GREENE CEMETERY RD.	GREENE LANE	CEMETERY	0.20	HOT MIX	30'	17'
GREENE LANE	INDIAN CREEK RD.	LOUISE ROAD	1.43	HOT MIX	40'	20'
GRIFFIN CIRCLE	CUMBERLAND HGTS. RD.	D.E.	0.17	HOT MIX	50'	20'
GULLETT LANE	MARION ROAD	BITER ROAD	0.20	HOT MIX	25'	12'
GUTHRIE DRIVE	HAMM ROAD	D.E.	0.51	HOT MIX	50'	20'
HALLIBURTON CIRCLE	HWY. 149	FLINT RIDGE RD.	0.24	HOT MIX	30'	20'
HAMM ROAD	OLD HWY. 13	D.E.	1.06	HOT MIX	30'	18'
HARDWOOD DR.	HILLTOP DRIVE	D.E.	0.16	HOT MIX	50'	20'
HARGROVE MARABLE RD	HWY. 149	D.E.	1.06	HOT MIX	40'	20'
HARRIS CIRCLE	HWY. 149	HWY. 149	1.05	HOT MIX	50'	20'
HARVEY ROAD	LOUISE ROAD	D.E.	0.85	HOT MIX	40'	20'
HEGGIE ROAD	ELLIS MILLS RD.	D.E.	0.15	HOT MIX	22'	12'
HEMATITE ROAD	PALMYRA RD.	D.E.	0.87	.40-HM/47-O	40'	20'
HEMBREE ROAD	MCWHORTER RD.	D.E.	0.51	HOT MIX	30'	12'
HILLTOP DRIVE	DAVIS ROAD	D.E.	0.63	HOT MIX	50'	20'
<b>HILLTOP ROAD</b>	DAVIS ROAD	D.E.	<b>0.88</b>	HOT MIX	50'	20'
HILLTOP VIEW RD.	PALMYRA RD.	D.E.	0.19	HOT MIX	40'	18'
HODGES LANE	BUDDS CREEK RD.	D.E.	0.20	HOT MIX	30'	11'
HODGES ROAD	BRYANT HOLLOW RD.	D.E.	1.00	HOT MIX	38'	20'
HOGUE ROAD	CUMBERLAND HGTS. RD.	D.E.	0.68	HOT MIX	40'	18'

LOCAL NAME	BEGINNING POINT	ENDING POINT	MILES	CLASS ROAD	ROW WD	RD WD
HOUSTON ROAD	THORNE HOLLOW RD.	HOUSTON CO LINE	0.50	HOT MIX	30'	14'
HUGHES ROAD	HWY. 149	D.E.	0.17	HOT MIX	40'	18'
HUMMINGBIRD MEADOWS RD.	MÖCKINGBIRD HILL RD.	D.E.	0.11	OILED	50'	20'
HUTCHESON LANE	PALMYRA RD.	D.E.	0.60	HOT MIX	50'	20'
INDIAN CREEK ROAD	MARION ROAD	HWY. 48	3.55	HOT MIX	50'	20'
J.L. THOMPSON LANE	ANTIOCH CHURCH RD.	D.E.	0.24	HOT MIX	30'	13'
JACKSON CEM. RD.	SHARP TOP RD.	D.E.	0.10	HOT MIX	20'	12'
JACKSON LANE	CORBANDALE RD.	D.E.	0.33	HOT MIX	40'	18'
JACKSON RIDGE RD	HWY. 149	HWY. 149	0.12	HOT MIX	50'	20'
JARMAN HOLLOW RD.	PALMYRA RD.	SHILOH CANAAN RD	3.65	HOT MIX	40'	20'
JARMAN LANE	JARMAN HOLLOW RD.	D.E.	0.21	HOT MIX	30'	16'
JASON CIRCLE	GARWOOD DRIVE	DINSMORE RD.	0.24	HOT MIX	50'	24'
JEWELL COURT	RIVER ROAD	D.E.	0.06	HOT MIX	29'	15'
<del>MCGRAW RD.</del>	CORBANDALE RD.	D.E.	0.62	HOT MIX	40'	18'
JIM KIM ROAD	OLD METAL RD.	HWY. 13	1.12	HOT MIX	20'	20'
JULIUS POWERS RD.	VICKERS ROAD	D.E.	0.25	HOT MIX	30'	14'
KATHY DRIVE	HWY. 48 & 13	D.E.	0.40	HOT MIX	40'	20'
KEESEEE LANE	CUMBERLAND HGTS. RD.	D.E.	0.06	HOT MIX	16'	12'
KEESEEE ROAD	CUMBERLAND HGTS. RD.	RIVER RD.	0.79	HOT MIX	50'	18'
KILLEBREW LANE	HWY. 149	HWY. 149	0.50	HOT MIX	50'	20'
LAKEVIEW RD.	BRIARWOOD RD.	D.E.	0.30	HOT MIX	50'	20'
LANNOM RD.	CUMBERLAND HGTS. RD.	D.E.	0.14	HOT MIX	30'	14'
LEE LANE	INDIAN CRK. RD.	DICKSON CO LINE	0.10	HOT MIX	40'	14'
LEM DAVIS RD.	HWY. 13	D.E.	1.30	HOT MIX	40'	19'
LEWIS LANE	USSERY ROAD S.	HWY. 149	0.35	HOT MIX	25'	19' .20 MI
				HOT MIX	25'	14' .15 MI
LITTLE BARTONS CREEK RD.	HIGHWAY 48	DICKSON CO LINE	0.23	HOT MIX	50'	20'
LOCUST GROVE CHURCH RD.	BUDDS CRK. RD.	VERNON CRK. RD.	0.44	HOT MIX	30'	18' .34 MI
				HOT MIX	30'	20' .10 MI

LOCAL NAME	BEGINNING POINT	ENDING POINT	MILES	CLASS ROAD	ROW WD	RD WD
LOGAN ROAD	HWY. 13	D.E.	0.70	HOT MIX	50'	19'
LONE OAK ROAD	HWY 13	HWY 48	0.10	HOT MIX	34'	19'
LOUISE CREEK RD.	HWY. 48	MARION RD.	3.30	HOT MIX	50'	19'
LOUISE ROAD	MARION ROAD	HWY. 13	4.95	HOT MIX	50'	20'
LURAN ROAD	CUMBERLAND HGTS. RD.	D.E.	0.17	HOT MIX	15'	10'
LUTHER RAGAN RD.	HWY. 149	D.E.	0.23	HOT MIX	30'	18'
LYLE HOLLOW RD.	SHILOH-CANAAN RD.	D.E.	0.50	HOT MIX	19'	12'
MACKENS ROAD	GOOLINGHORN RD.	D.E.	0.44	HOT MIX	30'	18'
MAPLE TREE LANE	USSERY ROAD S.	D.E.	0.10	HOT MIX	21'	14'
MARION CHURCH RD.	MARION ROAD	INDIAN CRK. RD.	0.36	HOT MIX	30'	19'
MARLOWE RD.	HWY. 13	D.E.	0.36	OILED	30'	12'
MARTHA MORGAN WAY	MORGAN CIRCLE	D.E.	0.14	HOT MIX	40'	20'
MARTIN LANE	HWY. 13	D.E.	0.30	HOT MIX	30'	16'
MARY FRANCES LANE	GUTHRIE DRIVE	D.E.	0.32	HOT MIX	27'	20'
MARY'S WAY	MORGAN CIRCLE	D.E.	0.22	HOT MIX	50'	20'
MC FALL ROAD	TARSUS SHILOH RD.	OLD HWY. 13	2.58	HOT MIX	40'	18'
MC WHERTER LANE	BRYANT HOLLOW RD.	D.E.	0.32	HOT MIX	20'	10'
MCWHORTER HOLLOW CEM.R	MCWHORTER RD.	MCWHORTER RD.	0.30	HOT MIX	20'	14'
MCWHORTER ROAD	HWY. 13	MARION RD.	2.00	HOT MIX	50'	20'
MEADOWS ROAD	HWY. 13	D.E.	1.26	HOT MIX	40'	20'
MIMI ROAD	USSERY ROAD S.	USSERY RD. S.	0.61	HOT MIX	50'	20'
MIXON ROAD	VERNON CRK. RD.	D.E.	0.10	HOT MIX	19'	15' 6"
MOCKINGBIRD HILL RD.	SHILOH-CANAAN RD.	OLD METAL RD.	2.04	HOT MIX	40'	20'
MOODY ROAD	ANTIOCH ROAD	RIVER RD.	1.48	HOT MIX	40'	20'
MOOREFIELD ROAD	MCWHORTER RD.	MARION RD.	0.85	HOT MIX	50'	20'
MOORELAND DRIVE	BRIDGEWOOD RD.	D.E.	0.19	HOT MIX	40'	20'
<del>MOORE ROAD</del>	RICHARDSON RD.	D.E.	<del>0.55</del>	HOT MIX	24'	15'
MORGAN CIRCLE	ATTAWAY ROAD	HWY. 48 & 13	0.60	HOT MIX	40'	20'
MORRISON COURT	RIVER ROAD	D.E.	0.10	HOT MIX	40'	20'

LOCAL NAME	BEGINNING POINT	ENDING POINT	MILES	CLASS	ROW	RD
				ROAD	WD	WD
MT. PISGAH ROAD	BRIARWOOD RD.	ZINC PLANT RD.	0.31	HOT MIX	40'	19'
MYERS ROAD	TARSUS SHILOH RD.	BENTON RIDGE RD	1.10	HOT MIX	50'	18'
NESBITT CEM. RD.	SHILOH CANAAN RD.	D.E.	0.12	HOT MIX	24'	12'
NEW ROAD	ANTIOCH CHURCH RD.	D.E.	0.53	HOT MIX	50'	20'
NOLEN W. RUSSELL RD.	BRYANT HOLLOW RD.	D.E.	0.50	HOT MIX	23'	14'
OAK RIDGE ROAD	BUCK SMITH RD.	PALMYRA RD.	2.67	HOT MIX	50'	19'
OLD BEND ROAD	BRIDGEWOOD RD.	BRIDGEWOOD RD.	0.23	HOT MIX	20'	10'
OLD CITY FERRY RD.	BRIDGEWOOD RD.	D.E.	0.14	HOT MIX	40'	18'
OLD HWY. 13	HWY. 149	HOUSTON CO LINE	5.40	HOT MIX	50'	20'
OLD HWY. 149	HWY. 149	HWY. 149	0.30	HOT MIX	50'	20'
OLD MARION LANE	HWY. 13	LOUISE CREEK RD	0.08	HOT MIX	30'	16'
OLD MARION ROAD	MARION ROAD	MARION ROAD	0.30	HOT MIX	30'	20'
OLD METAL ROAD	BUCK SMITH ROAD	HWY. 13	2.51	HOT MIX	50'	20'
OLD SHILOH CANAAN RD.	SHILOH CANAAN RD.	SHILOH CANAAN RD	0.10	HOT MIX	25'	11'
OWL HOLLOW RD.	ZINC PLANT RD.	D.E.	0.17	HOT MIX	18'	12'
PALMYRA RD.	HWY. 149	HWY. 149	7.92	HOT MIX	50'	20'
PATRICIA LANE	KATHY DRIVE	D.E.	0.20	HOT MIX	41'	20'
PATSY'S LANE	HWY. 149	D.E.	0.50	HOT MIX	50'	20'
PEACEFUL VALLEY RD.	ANTIOCH RD.	D.E.	0.53	HOT MIX	30'	16'
PERIGO ROAD	CUMBERLAND HGTS. RD.	D.E.	0.22	HOT MIX	30'	15'
<b>PERRY ROAD</b>	HIGHWAY 149	D.E.	<b>0.75</b>	OILED	30'	18'
PHILLIP ROAD	LOUISE CRK. RD.	HWY. 13	0.63	HOT MIX	40'	18'
PINETREE CIRCLE	TARSUS ROAD	D.E.	0.20	HOT MIX	22'	18'
PLUMMER LANE	BALL ROAD	D.E.	0.70	HOT MIX	50'	20'
POLK ROAD	USSERY ROAD S.	D.E.	0.41	OILED	30'	18'
POSSUM HOLLOW RD.	TARSUS ROAD	MC FALL RD.	3.04	HOT MIX	40'	20'
<b>POTTERS LANE</b>	ZINC PLANT RD.	D.E.	<b>1.14</b>	HOT MIX	40'	19'
POWERS PLACE	TARSUS ROAD	CHAPMANS CIRCLE	0.50	HOT MIX	50'	16'
RAILWAY RD.	LOUISE ROAD	D.E.	0.30	HOT MIX	30'	18'

LOCAL NAME	BEGINNING POINT	ENDING POINT	MILES	CLASS ROAD	ROW WD	RD WD
RAMERY RD.	OLD HWY. 13	D.E.	0.63	HOT MIX	40'	18'
RAMEY CEM. RD.	LOUISE CRK. RD.	LOUISE CRK. RD.	0.20	HOT MIX	24'	14'
RAYMOND ROAD	USSERY ROAD S.	D.E.	0.40	OILED	30'	20'
REDBIRD LANE	INDIAN CREEK RD.	D.E.	0.22	HOT MIX	35'	20'
REDDICK ROAD	TARSUS ROAD	DEAD END	2.04	HOT MIX	40'	20'
REMBRANDT DRIVE	BRIARWOOD ROAD	D.E.	0.50	HOT MIX	50'	28'
RICHARDSON RD.	BRIARWOOD RD.	D.E.	0.39	HOT MIX	50'	19'
RICH ELLEN DR.	HWY 149	D.E.	0.37	HOT MIX	50'	28'
RICHMOND PLACE	RIVER ROAD	D.E.	0.31	HOT MIX	50'	20'
RIDGE TOP COURT	WAYNE HALL RD	D.E.	0.12	HOT MIX	40'	24'
RIGGINS ROAD	THORNE HOLLOW RD.	D.E.	0.70	HOT MIX	33'	18'
RIVER ROAD	HWY. 13 & 48	ZINC PLANT RD.	3.91	HOT MIX	50'	22'
RUSSELL ROAD	SHILOH CANAAN RD.	D.E.	0.97	HOT MIX	50'	20'
SANDI'S LANE	HWY 149	D.E.	0.13	HOT MIX	50'	20'
SCOTTISH CIRCLE	DEAN ROAD	DEAN RD.	0.23	HOT MIX	40'	20'
SEXTON ROAD	OLD HWY. 13	OLD HWY. 13	1.51	HOT MIX	40'	18' .81 MI
SHANNON ROAD	OLD HWY. 13	D.E.	0.24	HOT MIX	40'	20' .70 MI
SHARP TOP RD.	GOOLINGHORN RD.	PALMYRA RD.	1.33	HOT MIX	30'	16'
SHEEK'S CIRCLE	HWY. 149	HWY. 149	0.70	HOT MIX	50'	20'
SHILOH BRIDGE RD.	HWY. 13	D.E.	0.50	HOT MIX	50'	19'
SHILOH CANAAN RD.	HARRIS CIRCLE	HWY. 13	6.25	HOT MIX	30'	16'
SKELTON DRIVE	BRIARWOOD RD.	BRIDGEWOOD RD.	0.54	HOT MIX	50'	20'
SKYLINE TERRACE	RIVER ROAD	RIVER RD.	0.48	HOT MIX	40'	20'
SMITH CEM. RD.	SHILOH BRIDGE RD.	D.E.	0.20	HOT MIX	30'	12'
SMITH PLACE	VERNON CREEK RD.	ATTAWAY RD.	1.68	HOT MIX	20'	10'
SNOW ROAD	PHILLIP ROAD	D.E.	0.21	HOT MIX	50'	20'
SPRING VALLEY RD.	OLD HWY. 13	HOUSTON CO LINE	2.76	HOT MIX	40'	20'
STEEL SPRINGS RD.	USSERY ROAD S.	D.E.	1.07	HOT MIX	50'	20'

LOCAL NAME	BEGINNING POINT	ENDING POINT	MILES	CLASS ROAD	ROW WD	RD WD
STEWART LANE	DEAN ROAD	D.E.	0.11	HOT MIX	30'	15'
STONE ROAD	REDDICK ROAD	D.E.	0.30	HOT MIX	22'	13'
SUNNYVIEW RD.	CASTLEBERRY HOLLOW RD	BUCKNER RD.	0.48	HOT MIX	30'	18'
TARSUS CHURCH RD.	HWY. 149	HWY. 149	0.84	HOT MIX	50'	20'
TARSUS ROAD	HWY. 149	HWY. 13	6.19	HOT MIX	50'	20'
THOMAS LANE	CUMBERLAND HGTS. RD.	D.E.	0.11	HOT MIX	15'	11'
THOMPSON LANE	ANTIOCH CHURCH RD.	D.E.	0.21	HOT MIX	30'	15'
THORNE HOLLOW RD.	HWY. 13	HOUSTON CO LINE	1.38	HOT MIX	60'	22'
UNDERWOOD RD.	BRYANT HOLLOW RD.	D.E.	0.98	HOT MIX	40'	20'
USSERY LANE	USSERY ROAD S.	D.E.	0.41	HOT MIX	21'	10'
USSERY RD. S.	CUMBERLAND HGTS. RD.	HWY. 149	2.80	HOT MIX	50'	19'
VERNON CREEK RD.	PALMYRA RD.	HWY. 13	4.80	HOT MIX	60'	22'
VICKERS ROAD	TARSUS ROAD	D.E.	0.51	HOT MIX	40'	18'
VIRGINIA LANE	OAK RIDGE RD.	D.E.	0.30	HOT MIX	30'	18'
WAYNE ROAD	MOOREFIELD ROAD	D.E.	0.17	HOT MIX	50'	20'
WAYNE HALL RD.	RIVER ROAD	D.E.	0.39	HOT MIX	50'	28'
WEEZE ROAD	MC FALL ROAD	D.E.	0.90	HOT MIX	40'	20'
WEST ELMWOOD RD.	DEAN ROAD	D.E.	0.13	HOT MIX	34'	20'
WEST OLD METAL RD.	OLD METAL RD.	BUCK SMITH RD.	0.13	HOT MIX	40'	16'
WHEELER ROAD	RICHARDSON RD.	D.E.	0.15	HOT MIX	40'	18'
WICKHAM ROAD	OAKRIDGE ROAD	D.E.	0.80	HOT MIX	25'	18'
WM DICKSON RD.	LOUISE ROAD	D.E.	0.20	HOT MIX	30'	18'
WOODS VALLEY RD.	INDIAN CRK. RD.	DICKSON CO LINE	0.48	HOT MIX	40'	19'
WYLIE POWERS RD.	TARSUS ROAD	D.E.	0.90	HOT MIX	40'	16'
YARBROUGH CEM. RD.	SMITH PLACE	D.E.	0.10	HOT MIX	20'	10'
YARBROUGH CIRCLE	HWY. 48 & 13	HWY. 48 & 13	0.40	HOT MIX	50'	15'
YARBROUGH LANE	ANTIOCH CHURCH RD.	D.E.	0.12	HOT MIX	16'	10'
YARBROUGH RD.	CUMBERLAND HGTS. RD.	D.E.	0.25	HOT MIX	50'	18'
ZINC PLANT RD.	CITY LIMITS	ZINC PLANT ENT	1.08	HOT MIX	50'	30'

**MONTGOMERY COUNTY ROAD SYSTEM**

**ZONE 2**

**10**

LOCAL NAME	BEGINNING POINT	ENDING POINT	MILES	CLASS ROAD	ROW WD	RD WD
			217.10			

LOCAL NAME	BEGINNING POINT	ENDING POINT	MILES	CLASS ROAD	ROW RD.	
					WD	WD
AKIN RD.	SOUTHSIDE RD.	GRAYS CHAPEL RD.	2.50	HOT MIX	50'	19'
ALEX RD.	SALEM RD.	D.E.	0.12	HOT MIX	25'	14'
BARKLEY HILLS CIRCLE	BARKLEY HILLS RD.	D.E.	0.30	HOT MIX	50'	20'
BARKLEY HILLS RD.	CHAPEL HILL RD.	D.E.	0.50	HOT MIX	50'	20'
BARTON CREEK RD.	HWY. 48	OLD HWY. 48	1.73	HOT MIX	50'	20'
BATSON LANE	SWIFT LANE	SWIFT LANE	0.20	OILED	23'	12'
BATSON MILL RD.	WATKINS FORD RD.	D.E.	1.27	.55 MI OIL	40'	18' .55 MI
BATSON RD.	HWY. 48	OLD HWY. 48	2.30	.72 MI HM	40'	18' .72 MI
BAXTER RD.	DAILEY DUNN RD.	D.E.	0.55	HOT MIX	50'	20'
BAYVIEW DR.	CLARA CT.	D.E.	0.30	OILED	20'	10'
<b>BELMONT RD.</b>	HWY. 48 & 13	SEVEN MILE FERRY RD.	0.30	HOT MIX	50'	20'
BEND RD.	SEVEN MILE FERRY RD.	SEVEN MILE FERRY RD.	2.67	HOT MIX	50'	20'
BLACKFORD HILLS RD.	SEVEN MILE FERRY RD.	D.E.	3.20	HOT MIX	40'	20'
BLACKFORD RD.	HWY. 13 & 48	D.E.	0.23	HOT MIX	50'	28'
BLUEBIRD LANE	CHAPEL HILL RD.	D.E.	0.33	HOT MIX	40'	18'
BRANCH BEND RD.	ROCKY FORD RD.	D.E.	0.25	HOT MIX	15'	12'
BUMPUS RD.	MARTHA'S CHAPEL RD.	D.E.	0.30	HOT MIX	50'	20'
CABIN ROW RD.	SOUTHSIDE RD.	D.E.	0.44	HOT MIX	40'	16'
C.B. RD.	LOCK B. RD. S.	D.E.	0.10	HOT MIX	16'	10'
CHAPEL HILL RD.	SEVEN MILE FERRY RD.	D.E.	0.65	OILED	30'	20'
CHAPEL RIDGE RD.	CHAPEL HILL RD.	CHEATHAM CO. LINE	7.25	HOT MIX	50'	20'
CHARLIE RD.	WATKINS FORD RD.	D.E.	0.27	HOT MIX	50'	28'
CHEEK RD.	S. HINTON RD.	RYES CHAPEL RD.	0.55	HOT MIX	50'	18'
CLARA COURT	SALEM RD.	D.E.	0.31	HOT MIX	36'	16'
CLIFTON RD.	OLD HWY. 48	D.E.	0.25	HOT MIX	50'	20'
COLEMAN LANE	SOUTHSIDE RD.	D.E.	0.25	HOT MIX	25'	18'
CORLEW RD.	CHAPEL HILL RD.	D.E.	0.23	HOT MIX	30'	14'
		D.E.	0.32	HOT MIX	40'	19'

LOCAL NAME	BEGINNING POINT	ENDING POINT	MILES	CLASS	ROW		RD.
				ROAD	WD	WD	
DAILEY DUNN RD.	WATKINS FORD RD.	D.E.	1.60	.50 MI HM	40'	16'	.5 MI
DAN RD.	HWY. 48	D.E.	0.25	1.10 MI OIL	40'	15'	1.1 MI
DEPOT LANE	STATION RD.	D.E.	0.15	HOT MIX	24'	18'	
DEVERS RD.	SOUTHSIDE RD.	GRAYS CHAPEL RD.	1.80	HOT MIX	50'	24'	
DIRT RD.	SALEM RIDGE RD.	D.E.	0.50	HOT MIX	50'	20'	
EAST RD.	SEVEN MILE FERRY RD.	D.E.	0.43	HOT MIX	40'	19'	
<b>EDMONSON RD.</b>	OLD HWY. 48	D.E.	<b>0.46</b>	HOT MIX	30'	15'	
ED THOMPSON RD.	HWY. 48	DEVERS RD.	1.20	HOT MIX	40'	20'	
EPPS RD.	GRAYS CHAPEL RD.	WATKINS FORD RD.	1.34	HOT MIX	50'	20'	
FERRY RD.	SALEM RD.	HWY. 48 & 13	1.48	HOT MIX	50'	20'	
FREEMAN LOOP	MT. HERMAN RD.	MT. HERMAN RD.	0.70	HOT MIX	42'	18'	
FREEMAN RD.	HWY. 48 & 13	D.E.	0.67	HOT MIX	40'	20'	
GRAYS CHAPEL RD.	HWY. 48	WATKINS FORD RD.	5.44	HOT MIX	50'	20'	
GRIMES RD.	WATKINS FORD RD.	D.E.	0.10	OILED	35'	12'	
GROVES RD.	GRAYS CHAPEL RD.	D.E.	0.20	HOT MIX	30'	16'	
GWEN LANE	MARTHA'S CHAPEL RD.	D.E.	0.30	HOT MIX	18'	14'	
HARBOR DR.	SALEM RD.	BAYVIEW DR.	0.10	HOT MIX	50'	20'	
HARGROVE CIRCLE	SEVEN MILE FERRY RD.	SEVEN MILE FERRY RD.	0.40	HOT MIX	40'	14'	
HEATH RD.	AKIN RD.	D.E.	0.35	HOT MIX	30'	16'	
HUGGINS LANE	HUGGINS RD.	D.E.	0.37	HOT MIX	50'	20'	
HUGGINS RD.	BEND RD.	D.E.	0.68	HOT MIX	50'	20'	
HUNTER RD.	SHELTON FERRY RD.	CHAPEL HILL RD.	1.06	HOT MIX	50'	20'	
INDIAN OVERLOOK	TOMAHAWK POINTE	D.E.	0.23	HOT MIX	50'	28'	
JACK RD.	OLD HWY. 48	D.E.	0.85	OILED	40'	11'	
JIM C. RD.	OLD HWY. 48	D.E.	0.21	HOT MIX	40'	20'	
KLEIN RD.	SOUTHSIDE RD.	D.E.	0.11	HOT MIX	50'	20'	
L. BUMPUS RD.	BEND RD.	D.E.	0.30	HOT MIX	40'	16'	
LEWIS GRANT LN.	SOUTHSIDE RD.	D.E.	0.16	HOT MIX	40'	18'	

LOCAL NAME	BEGINNING POINT	ENDING POINT	MILES	CLASS ROAD	ROW WD	RD. WD
LIVERWORTH CHURCH RD.	OLD HWY. 48	D.E.	0.30	HOT MIX	40'	20' .15 MI
LIVERWORTH RD.	OLD HWY. 48	CHAPEL HILL RD.	1.45	HOT MIX	40'	12' .15 MI
LOCK B. DR.	LOCK B. RD. S.	D.E.	0.38	HOT MIX	20'	15'
LOCK B. RD. S.	OLD HWY. 48	SOUTHSIDE RD.	2.30	HOT MIX	50'	20'
LONE OAK STATION RD.	STATION RD.	D.E.	0.14	HOT MIX	50'	20'
MARTHAS CHAPEL ROAD	OLD HWY. 48	OLD HWY. 48	4.10	HOT MIX	50'	20'
MAYHEW RD.	RIVER RD.	SALEM RD.	0.95	HOT MIX	50'	19'
McCASLIN RD.	RYES CHAPEL RD.	D.E.	0.56	HOT MIX	50'	18'
McCLURE RD.	OLD HWY. 48	CHAPEL HILL RD.	1.16	HOT MIX	40'	19'
MELLON RD.	BEND RD.	D.E.	0.61	HOT MIX	30'	15'
MOORE LANE	SOUTHSIDE RD.	DEVERS RD.	0.15	HOT MIX	22'	15'
MORRISON LANE	SALEM RIDGE RD.	D.E.	0.37	HOT MIX	50'	20'
MT. HERMAN RD.	OLD HWY. 48	RYES CHAPEL RD.	2.88	HOT MIX	50'	19' 1.53 MI
MT. ZION RD.	HWY. 48	HWY. 48	0.20	HOT MIX	50'	20' 1.35 MI
NEBLETT RD.	BEND RD.	D.E.	0.85	HOT MIX	15'	12'
<del>NORMAN LANE</del>	BEND RD.	D.E.	<del>1.10</del>	HOT MIX	50'	20'
OAK HILL RD.	HWY. 48 & 13	OLD HWY. 48	0.40	HOT MIX	30'	14'
OLD HWY. 48	HWY. 48 & 13	DICKSON CO. LINE	12.28	HOT MIX	25'	16'
OLD MACK RD.	MCCLURE RD.	OLD HWY. 48	0.45	HOT MIX	50'	24'
PACHUTA TRAIL	BELMONT RD.	D.E.	0.23	HOT MIX	30'	18'
PARCHMAN RD.	CHAPEL HILL RD.	D.E.	0.27	HOT MIX	50'	24'
PAUL RD.	RYES CHAPEL RD.	D.E.	0.30	HOT MIX	40'	18'
PICKERING LANE	SEVEN MILE FERRY RD.	D.E.	0.17	HOT MIX	40'	15'
PORTER LANE	SWIFT LANE	D.E.	0.29	HOT MIX	30'	12'
PUEBLÓ TRACE	PACHUTA TRAIL	D.E.	0.12	HOT MIX	30'	18'
RAMBLEWOOD DR.	HWY. 48	TOMAHAWK POINT	0.39	HOT MIX	40'	24'
RAMEY RD.	SOUTHSIDE RD.	D.E.	0.33	HOT MIX	50'	28'
				HOT MIX	30'	18'

LOCAL NAME	BEGINNING POINT	ENDING POINT	MILES	CLASS	ROW RD.	
				ROAD	WD	WD
R.D. HAGEWOOD RD.	S. HINTON RD.	D.E.	0.14	HOT MIX	20'	12'
ROB RD.	HWY. 48 & 13	D.E.	0.90	HOT MIX	40'	20'
ROBERTS RD.	MARTHA'S CHAPEL RD.	MARTHA'S CHAPEL RD.	2.09	HOT MIX	40'	19'
ROCKY FORD RD.	SALEM RD.	D.E.	0.87	HOT MIX	40'	20'
ROGERS RD.	SOUTHSIDE RD.	D.E.	0.15	HOT MIX	30'	12'
ROLLING MEADOW DR.	SALEM RD.	BRANCH BEND RD.	0.20	HOT MIX	50'	20'
ROY RD.	ROB RD.	D.E.	0.17	HOT MIX	25'	11'
RUBY GRANT LN.	SOUTHSIDE RD.	D.E.	0.29	HOT MIX	40'	18'
RYES CHAPEL RD.	OLD HWY. 48	DICKSON CO. LINE	4.10	HOT MIX	50'	18'
SALEM CEM. RD.	HUGGINS RD.	D.E.	0.10	HOT MIX	50'	20'
SALEM RD.	HWY. 48 & 13	BEND RD.	3.20	HOT MIX	50'	24'
SALEM RIDGE RD.	HWY. 48 & 13	SEVEN MILE FERRY RD.	2.60	HOT MIX	50'	20'
SCHOOL RD.	CHAPEL HILL RD.	D.E.	0.35	HOT MIX	40'	18'
SEVEN MILE FERRY RD.	HWY. 48 & 13	BEND RD.	9.55	HOT MIX	50'	22' 4.79 MI
				HOT MIX	50'	20' 4.76 MI
SHELTON FERRY RD.	CHAPEL HILL RD.	SOUTHSIDE RD.	2.56	1.89 HM	40'	20'
				.67 OILED	40'	20'
S. HINTON RD.	SHELTON FERRY RD.	D.E.	1.59	HOT MIX	30'	20' 1.27 MI
						15' 0.32 MI
SINKS RD.	OLD HWY. 48	D.E.	0.15	HOT MIX	30'	14'
SOUTHSIDE CEM. RD.	CHAPEL HILL RD.	CHAPEL HILL RD.	0.26	HOT MIX	20'	12'
SOUTHSIDE RD.	HWY. 48	LOCK B. RD. S.	9.71	HOT MIX	50'	24'
SPRINGDALE RD.	SEVEN MILE FERRY RD.	D.E.	0.52	HOT MIX	30'	20'
STATION RD.	HWY. 48	SOUTHSIDE RD.	0.57	HOT MIX	50'	24'
ST. MICHAEL RD.	MT. HERMAN RD.	DICKSON CO. LINE	0.45	HOT MIX	30'	18'
SWAW RD.	SOUTHSIDE RD.	D.E.	0.55	HOT MIX	35'	18'
SWIFT LANE	GRAYS CHAPEL RD.	HWY. 48	1.76	HOT MIX	50'	18'
TANGLEWOOD RD.	BEND RD.	D.E.	0.27	HOT MIX	30'	20'
TOMAHAWK POINTE	RAMBLEWOOD DR.	D.E.	0.22	HOT MIX	50'	28'

LOCAL NAME	BEGINNING POINT	ENDING POINT	MILES	CLASS	ROW RD.	
				ROAD	WD	WD
TROTTER RD.	HWY. 48 & 13	D.E.	0.22	HOT MIX	45'	18'
WALL RD.	BARTON CREEK RD.	D.E.	0.68	HOT MIX	40'	18'
WATKINS FORD RD.	RYES CHAPEL RD.	CHAPEL HILL RD.	3.75	HOT MIX	50'	18'
WEAKLEY RD.	SHELTON FERRY RD.	D.E.	0.47	HOT MIX	30'	18'
WEEMS RD.	RYES CHAPEL RD.	D.E.	0.25	HOT MIX	30'	18'
WEST RD.	BEND RD.	D.E.	0.56	HOT MIX	50'	19'
WILLIAMS CIRCLE	HWY. 48	DICKSON CO. LINE	0.45	HOT MIX	40'	18'
WORKMAN RD.	CHAPEL HILL RD.	D.E.	0.32	HOT MIX	50'	20'
YEAGER DRIVE	BELMONT RD.	D.E.	0.22	HOT MIX	40'	24'

131.78

LOCAL NAME	BEGINNING POINT	ENDING POINT	MILES	CLASS ROAD	ROW WD	RD WD
ABBYTON PLACE	EDINBURGH WAY	D.E.	0.04	HOT MIX	40'	28'
ABELINE DRIVE	RYE DRIVE	D.E.	0.39	HOT MIX	40'	24'
ALBRIGHT CIRCLE	BAGWELL ROAD	BAGWELL ROAD	0.28	HOT MIX	40'	18'
ALBRIGHT ROAD	SHADY GROVE	HWY. 41A	2.50	HOT MIX	50'/2.0	20'
				HOT MIX	30'/.50	16'
AMBLEWOOD WAY	SANGO ROAD	DE	0.29	HOT MIX	40'	24'
AMESBURY COURT	SHEFFIELD WAY	D.E.	0.05	HOT MIX	40'	26'
ANCHOR COURT	MOUNTAIN WAY	D.E.	0.08	HOT MIX	30'	20'
APPLE ROAD	BAGWELL ROAD	D.E.	0.32	HOT MIX	50'	20'
APPLETON ROAD	OLD GRATTON RD.	D.E.	0.24	HOT MIX	30'	20'
APPLE VALLEY ROAD	LEGACY DRIVE	D.E.	0.23	HOT MIX	50'	28'
ASHWOOD DRIVE	LAURELWOOD TRL.	SHAGBARK CIRCLE	0.31	HOT MIX	50'	22'
AUGUSTA PLACE	SOUTHPOINT DRIVE	D.E.	0.20	HOT MIX	50'	28'
AUSTIN BRIAN COURT	SANGO DRIVE	D.E.	0.16	HOT MIX	40'	24'
AVIGNON WAY	OLD SANGO RD.	D.E.	0.37	HOT MIX	50'	28'
BAGWELL ROAD	SANGO ROAD	D.E.	1.25	HOT MIX	50'	20'
BARNVIEW DR.	SHEA'S WAY	D.E.	0.03	HOT MIX	50'	28'
BARR DRIVE	SMITH BROTHERS LN.	BOSTICK DRIVE	0.15	HOT MIX	40'	24'
BASSETT LANE	EWING WAY	D.E.	0.18	HOT MIX	50'	28'
BEAGLE LANE	OAK PLAINS	D.E.	0.24	HOT MIX	40'	18'
BEARDEN ROAD	JARRELL RIDGE RD.	LOCK B. NORTH	1.75	HOT MIX	50'	20'
BEECHCREST CT	AMBLEWOOD WAY	D.E.	0.07	HOT MIX	40'	24'
BELLINGHAM WAY	SHEFFIELD WAY	D.E.	0.07	HOT MIX	50'	28'
BENTBROOK DRIVE	OAK GLEN LANE	D.E.	0.16	HOT MIX	50'	28'
BERRY BEND	TROUGH SPRINGS RD.	D.E.	0.15	HOT MIX	50'	28'
BILLY RINEHART RD.	HWY. 12	LOCK B NORTH	1.12	HOT MIX	35'	18'

LOCAL NAME	BEGINNING POINT	ENDING POINT	MILES	CLASS	ROW	RD
				ROAD	WD	WD
BLUE JAY COURT	RABBIT RUN TRAIL	D.E.	0.03	HOT MIX	50'	28'
BLUE JAY LANE	RABBIT RUN TRAIL	D.E.	0.08	HOT MIX	50'	28'
BOSTICK DRIVE	BAGWELL ROAD	D.E.	0.20	HOT MIX	50'	28'
BOULDER COURT	GRANTIE TRAIL	D.E.	0.04	HOT MIX	40'	24'
BOWDEN DR.	SMITH BROTHERS LN.	CHAGFORD DR.	0.38	HOT MIX	40'	24'
BOWLES DRIVE	COPPERSTONE DR.	HARROWGATE DR.	0.06	HOT MIX	40'	24'
BOYD RINEHART RD.	GHOLSON ROAD	D.E.	0.30	HOT MIX	30'	14'
BRAKES ROAD	HWY. 12	OLD ASHLAND CITY S.	0.10	HOT MIX	50'	20'
BRANDON DRIVE	TAYLOR HALL LANE	D.E.	0.02	HOT MIX	40'	28'
BRICK COURT	MONTICELLO TRACE	D.E.	0.05	HOT MIX	40'	28'
BRIGG DRIVE	FELTS DRIVE	D.E.	0.40	HOT MIX	50'	28'
BROOKFIELD DRIVE	MCADOO CREEK RD.	D.E.	0.20	HOT MIX	50'	28'
BROOKHAVEN TERRACE	SHADY GROVE RD.	D.E.	0.32	HOT MIX	50'	28'
BROWN CEM. RD.	OLD SANGO RD.	D.E.	0.20	HOT MIX	40'	13'
BROWNSVILLE CT.	BROWNSVILLE RD.	D.E.	0.04	HOT MIX	50'	20'
BROWNSVILLE RD.	N. WOODSON RD.	N. WOODSON RD.	0.49	HOT MIX	50'	20' .26 MI
BROWN SWISS COURT	LOWLINE DRIVE	D.E.	0.13	HOT MIX	50'	28' .23 MI
BRUMFIELD CT.	TOWES LN.	D.E.	0.03	HOT MIX	40'	24'
BRUNSWICK DRIVE	GALLEN COURT	DUCHESS CT.	0.26	HOT MIX	40'	24'
BRYAN ROAD	E. OLD ASHLAND CITY RD.	EXCELL ROAD	0.97	HOT MIX	50'	22'
BRYSON LANE	FERN CROFT LANE	D.E.	0.20	HOT MIX	50'	28'
CARNEY ROAD	HWY. 12	D.E.	0.30	HOT MIX	40'	11'
CARRIAGE COURT	CARRIAGE WAY	D.E.	0.04	HOT MIX	50'	28'
CARRIAGE WAY	GRAY HAWK TRAIL	CITY LIMITS	0.50	HOT MIX	50'	28'
CARRIGAN ROAD	DAVIDSON GRAVEYARD RD.	D.E.	0.36	HOT MIX	40'	18'
CEDARMONT DRIVE	TROUGH SPRINGS RD.	RABBIT RUN TRAIL	0.19	HOT MIX	50'	28'

LOCAL NAME	BEGINNING POINT	ENDING POINT	MILES	CLASS	ROW	RD
				ROAD	WD	WD
CEDAR POINT CT.	CLEARFOUNT DR.	D.E.	0.03	HOT MIX	50'	28'
CHAGFORD DR.	EASTHAVEN DR.	D.E.	0.77	HOT MIX	50'	28'
CHARLES HOLT RD.	TROUGH SPRINGS	D.E.	0.31	HOT MIX	30'	20'
CHARLSIE ELYN COURT	TAYLOR HALL LANE	D.E.	0.05	HOT MIX	30'	28'
CHATFIELD DRIVE	GALLEN COURT	DUCHESS CT.	0.26	HOT MIX	40'	24'
CHESTER LANE	JOHNSON ROAD	D.E.	0.10	HOT MIX	30'	16'
CLAY HILLS DRIVE	LAKEWOOD DRIVE	LEGACY DRIVE	0.11	HOT MIX	50'	28'
CLEARFOUNT DR.	POPLAR HILL	LONGVIEW COURT	0.24	HOT MIX	50'	28'
CLOVER HILL DRIVE	ONTARIO LANE	D.E.	0.47	HOT MIX	50'	28'
CLOVER HILLS COURT	CLOVER HILL DRIVE	D.E.	0.09	HOT MIX	50'	28'
CLUBHOUSE LANE	SANGO ROAD	D.E.	0.26	HOT MIX	50'	28'
CLYDESDALE CT.	CLYDESDALE DRIVE	D.E.	0.12	HOT MIX	40'	28'
CLYDESDALE DR.	CITY LIMIT/CLYDESDALE DR.	D.E.	0.25	HOT MIX	50'	28'
COPPERSTONE CIRCLE	COPPERSTONE DR.	COPPERSTONE DR.	0.11	HOT MIX	40'	24'
COPPERSTONE DRIVE	OLD SANGO RD.	D.E.	0.55	HOT MIX	50'	28'
COVES WAY	DRAKE ROAD	VOYAGE COURT	0.18	HOT MIX	40'	24'
COVEY CHASE RD.	SURREY RIDGE ROAD	D.E.	0.04	HOT MIX	50'	28'
CRUSAW DRIVE	TOWES LN	D.E.	0.57	HOT MIX	40'	24'
CULLOM WAY	SANGO CROSSING	D.E.	0.60	HOT MIX	50'	28'
CUMBERLAND RIDGE RD	JARRELL RIDGE RD.	D.E.	0.37	HOT MIX	50'	20'
DABNEY LANE	POPLAR HILL	D.E.	0.50	HOT MIX	50'	28'
DANFORD DRIVE	OLD SANGO RD.	D.E.	0.08	CONCRETE		
DARTMOORE DRIVE	SHEFFIELD WAY	D.E.	0.39	HOT MIX	50'	28'
DAVIDSON GRAVEYARD RD.	LOCK B. RD. N.	D.E.	0.06	HOT MIX	50'	28'
DEERWOOD CIRCLE	DEERWOOD ROAD	D.E.	1.35	HOT MIX	50'	19'
DEERWOOD ROAD	HWY. 41 A	D.E.	0.09	HOT MIX	50'	20'
		D.E.	0.52	HOT MIX	50'	20'

LOCAL NAME	BEGINNING POINT	ENDING POINT	MILES	CLASS	ROW	RD
				ROAD	WD	WD
DEXTER DRIVE	JERSEY DR.	HEREFORD BLVD.	0.29	HOT MIX	40'	24'
DIANE COURT	LUKE DRIVE	D.E.	0.09	HOT MIX	50'	20'
DIXIE BEE ROAD	TROUGH SPRINGS RD.	SANGO ROAD	1.60	HOT MIX	50'	19' 0.06 MI
				HOT MIX	50'	20' 1.54 MI
DOG TROT ROAD	HEREFORD BLVD.	D.E.	0.03	HOT MIX	40'	24'
DRAKE ROAD	TROUGH SPRINGS RD.	N. WOODSON RD.	1.64	HOT MIX	50'	20'
DRAKES COVE NORTH	COVES WAY	VOYAGE COURT	0.17	HOT MIX	40'	24'
DRAKES COVE SOUTH	COVES WAY	D.E.	0.14	HOT MIX	40'	24'
DUCHESS CT.	PRINCE DRIVE	D.E.	0.20	HOT MIX	40'	24'
DUNBROOK DRIVE	BROOKFIELD DRIVE	D.E.	0.36	HOT MIX	50'	28'
DUNWOOD COURT	QUINCY LANE	D.E.	0.11	HOT MIX	40'	24'
DURHAM ROAD	TROUGH SPRINGS RD.	ALBRIGHT ROAD	3.30	HOT MIX	50'	20'
EARL ROAD	HWY. 12	HWY. 12	0.44	HOT MIX	40'	18'
EASTHAVEN DR.	D.E.	D.E.	0.14	HOT MIX	50'	28'
EASTWOOD COURT	EASTWOOD DRIVE	RABBIT RUN TRAIL	0.17	HOT MIX	50'	28'
EASTWOOD DRIVE	N. WOODSON RD.	D.E.	0.52	HOT MIX	50'	24' .20 MI
				HOT MIX	50'	28' .32 MI
EDINBURGH WAY	TROUGH SPRINGS RD.	D.E.	0.20	HOT MIX	50'	28' .16 MI
					40'	24' .04 MI
EDMONDS WAY	SHEFFIELD WAY	D.E.	0.12	HOT MIX	50'	28'
EDWARDS LANE	EDWARDS ROAD	HIGHWAY 12	0.09	HOT MIX	40'	20'
EDWARDS ROAD	HWY. 12	EDWARDS LANE	0.54	HOT MIX	40'	20'
E. EVANS ROAD	OAK PLAINS	D.E.	0.46	HOT MIX	30'	20'
E. HAWKINS LANE	ALBRIGHT ROAD	D.E.	0.22	HOT MIX	30'	12'
ELDERBERRY DRIVE	SOUTHPOINT DRIVE	D.E.	0.08	HOT MIX	50'	28'
E. LEONARD RD.	HWY. 12	HWY. 12	0.52	HOT MIX	27/35'	18'
				HOT MIX	25/40'	18'

LOCAL NAME	BEGINNING POINT	ENDING POINT	MILES	CLASS ROAD	ROW WD	RD WD
ELLA LANE	WITTY'S WAY	JERSEY DR.	0.18	HOT MIX	50'	28'
E. OLD ASHLAND CITY RD.	HWY. 12	CITY LIMITS	0.35	HOT MIX	40'	19'
ERIC DRIVE	EASTWOOD DRIVE	D.E.	0.07	HOT MIX	50'	20'
ERWIN ROAD	N. HINTON RD.	D.E.	0.35	HOT MIX	50'	20'
EWING WAY	SANGO ROAD	BASSETT LANE	0.04	HOT MIX	.04/60'	36' .04 MI.
EXCELL ROAD	HWY. 12	HWY 41A to CITY LIMIT	0.34		.34/50'	28' .34 MI
FAIR HAVEN DR.	DABNEY LANE	D.E.	1.25	HOT MIX	50'	23'
FARMER ROAD	HWY. 41 A	D.E.	0.03	HOT MIX	50'	28'
FELTS DRIVE	SHADY GROVE ROAD	CHEATHAM CO. LINE	0.67	HOT MIX	50'	20'
FERN CROFT COURT	SHADY GROVE ROAD	D.E.	0.28	HOT MIX	50'	28'
FERN CROFT LANE	FERN CROFT LANE	D.E.	0.02	HOT MIX	50'	28'
FIELDCREST LANE	GRAY HAWK TRAIL	D.E.	0.27	HOT MIX	50'	28'
FOX HOLLOW PLACE	SOUTH RIDGE TRAIL	GLENRAVEN DRIVE	0.14	HOT MIX	50'	28'
FREDONIA ROAD	RABBIT RUN TRAIL	D.E.	0.08	HOT MIX	40'	24'
FROG GIP POND CT.	OLD ASHLAND CITY RD. S.	HWY. 12	0.30	HOT MIX	40'	18'
GALLANT COURT	LOWLINE DRIVE	D.E.	0.10	HOT MIX	40'	24'
GATEWOOD LANE	PRINCE DRIVE	D.E.	0.41	HOT MIX	40'	24'
GHOLSON ROAD	CARRIAGE WAY	CITY LIMITS	0.08	HOT MIX	50'	28'
GLEN ARBOR CT.	HICKORY POINT RD.	LOCK B. RD. N.	6.50	HOT MIX	50'	20'
GLENBROOKE DRIVE	AMBLEWOOD WAY	DEAD END	0.05	HOT MIX	40'	24'
GLEN COVE DRIVE	AVIGNON WAY	D.E.	0.17	HOT MIX	50'	28'
GLENRAVEN DRIVE	CARRIAGE WAY	D.E.	0.07	HOT MIX	50'	28'
GRACEWOOD COURT	WILLOW BROOK DR.	D.E.	0.46	HOT MIX	50'	28'
GRAHAM CEM. RD.	SOUTHPOINT DRIVE	D.E.	0.03	HOT MIX	50'	28'
GRAND FORREST LANE	BEARDEN RD.	D.E.	1.10	HOT MIX	40'	18'
GRANITE TRAIL	SOUTH RIDGE TRAIL	D.E.	0.05	HOT MIX	50'	28'
	TROUGH SPRINGS RD.	D.E.	0.24	HOT MIX	40'	24'

LOCAL NAME	BEGINNING POINT	ENDING POINT	MILES	CLASS	ROW	RD
				ROAD	WD	WD
GRANT CHAPEL RD.	HWY. 76	D.E.	0.78	HOT MIX	50'	20'
GRATTON ROAD	CITY LIMITS	GHOLSON ROAD	2.54	HOT MIX	50'	20'
GRAVEL LANE	TROUGH SPRINGS RD.	D.E.	0.42	HOT MIX	30'	15'
GRAY HAWK COURT	GRAY HAWK TRAIL	D.E.	0.07	HOT MIX	40'	28'
GRAY HAWK TRAIL	QUINCY LANE	CARRIAGE WAY	0.94	HOT MIX	50'	28'
HALLIBURTON ROAD	SANGO ROAD	D.E.	0.05	HOT MIX	50'	12'
HARMONY CHURCH RD.	HWY. 76	ROBERTSON CO. LINE	0.53	HOT MIX	50'	20'
HARPER RD. WITH LOOP	HWY. 41 A	D.E.	1.33	HOT MIX	50'	20'
HARRELL LANE	HWY. 12	D.E.	0.50	HOT MIX	50'	20'
HARROWGATE DR.	COPPERSTONE DR.	D.E.	0.28	HOT MIX	50'	28'
HARVILL ROAD	GHOLSON ROAD	JOHNSON ROAD	1.10	HOT MIX	50'	20'
HEATHERHURST CT.	ST. ANDREW COURT	D.E.	0.41	HOT MIX	50'	28'
HEREFORD BLVD.	HWY 41A S.	D.E.	0.59	HOT MIX	70'/.14	44' .14 MI.
				HOT MIX	50'/.16	28' .45 MI.
HERNDON COURT	HERNDON DRIVE	D.E.	0.04	HOT MIX	50'	28'
HERNDON DRIVE	EXCELL ROAD	D.E.	0.14	HOT MIX	50'	28'
HICKORY POINT RD	HWY. 12	LOCK B. RD. N.	4.19	HOT MIX	50'	24'
HICKORYWOOD DR.	LAURELWOOD TRAIL	D.E.	0.05	HOT MIX	50'	20'
HILL LANE	TROUGH SPRINGS RD.	D.E.	0.25	HOT MIX	50'	20'
HOGAN LANE	SHADY GROVE	D.E.	0.30	HOT MIX	30'	15'
HOGAN ROAD	GRATTON ROAD	D.E.	0.71	HOT MIX	50'	20'
HOLT LANE	LOCK B. RD. N.	D.E.	0.20	HOT MIX	30'	20'
HOLT ROAD	LOCK B. RD. N.	D.E.	0.70	HOT MIX	30'	20'
HUMMINGBIRD WAY	BERRY BEND	RABBIT RUN TRAIL	0.12	HOT MIX	40'	24'
IRON WOOD CIRCLE	SOUTH RIDGE TRAIL	IRON WOOD CIRCLE	0.62	HOT MIX	50'	28'
IRON WOOD COURT	IRON WOOD CIRCLE	D.E.	0.05	HOT MIX	50'	28'
IRON WORKERS RD.	OLD CLARKSVILLE PIKE	ALBRIGHT ROAD	2.22	HOT MIX	50'	20'

LOCAL NAME	BEGINNING POINT	ENDING POINT	MILES	CLASS	ROW	RD
				ROAD	WD	WD
IVY BEND CIRCLE	HWY. 41 A	D.E.	0.56	HOT MIX	50'	28'
IVY BROOK WAY	IVY BEND CIRCLE	D.E.	0.22	HOT MIX	50'	28'
JACOB COURT	LAKWOOD DRIVE	D.E.	0.13	HOT MIX	50'	28'
JARRELL LANE	OLD CLARKSVILLE PIKE	CHEATHAM CO. LINE	0.16	HOT MIX	30'	16'
JARRELL RIDGE FARM RD.	JARRELL RIDGE RD.	D.E.	0.20	HOT MIX	50'	22'
JARRELL RIDGE RD.	HWY. 12	D.E.	4.12	HOT MIX	50'	20'
JEAN COURT	EASTWOOD DR.	D.E.	0.08	HOT MIX	40'	28'
JEANNIE DR.	SHEA'S WAY	D.E.	0.03	HOT MIX	50'	28'
JERSEY DRIVE	WITTY'S WAY	HEREFORD BLVD.	0.56	HOT MIX	50'	28'
JESSIE NANNY RD.	N. HINTON RD.	D.E.	0.13	HOT MIX	30'	10'
JIM COURT	ROBIN HILL DR.	D.E.	0.10	HOT MIX	40'	20'
JOHNSON ROAD	HICKORY POINT RD.	GHOLSON ROAD	2.00	HOT MIX	50'	20'
JULIUS HOLLIS RD.	SULPHUR SPRINGS RD.	D.E.	0.27	HOT MIX	50'	20'
KARMAFLUX WAY	SUPERIOR LANE	D.E.	0.04	HOT MIX	50'	28'
KENSINGTON COURT	GLENRAVEN DRIVE	D.E.	0.10	HOT MIX	50'	28'
KNOX ROAD	OAK PLAINS RD.	CHEATHAM CO. LINE	0.68	HOT MIX	50'	20'
LAHNA COURT	CLOVER HILL DRIVE	D.E.	0.04	HOT MIX	40'	24'
LAKE POINTE DRIVE	SANGO ROAD	CARRIAGE WAY	0.27	HOT MIX	50'	28'
LALONDE CIRCLE	OLD OAK PLAINS RD	LALONDE CIR.	0.72	HOT MIX	40'	24'
LAKWOOD DR.	ROSEBURY LANE	D.E.	0.41	HOT MIX	50'	28'
LANGFORD RD.	HWY. 41 A	D.E.	0.18	HOT MIX	40'	18'
LATHAM COURT	EWING WAY	D.E.	0.14	HOT MIX	50'	28'
LAURELWOOD CT.	LAURELWOOD TRAIL	D.E.	0.04	HOT MIX	50'	20'
LAURELWOOD TRAIL	N. WOODSON RD.	D.E.	0.51	HOT MIX	50'	22'
LEDINA COURT	RYE DRIVE	D.E.	0.15	HOT MIX	30'	24'
LEGACY COURT	LEGACY DRIVE	D.E.	0.06	HOT MIX	50'	28'
LEGACY DRIVE	APPLE VALLEY ROAD	LEGACY COURT	0.21	HOT MIX	50'	28'

LOCAL NAME	BEGINNING POINT	ENDING POINT	MILES	CLASS	ROW	RD
				ROAD	WD	WD
LENA COURT	MOBLEY ROAD	D.E.	0.21	HOT MIX	50'	28'
LENA DRIVE	LENA COURT	D.E.	0.04	HOT MIX	50'	28'
LEONARD ROAD	HWY. 12	D.E.	0.30	HOT MIX	30'	18'
LIAM COURT	TOWES LN.	D.E.	0.07	HOT MIX	40'	24'
LILLIAN GRACE DR.	THOMAS TRAYLOR LN.	D.E.	0.19	HOT MIX	40'	24' .05 MI
LISA COURT	BRYAN ROAD	D.E.	0.20	HOT MIX	50'	28' .14 MI
LOCK B. NORTH BOAT RAMP	LOCK B ROAD N.	CUMBERLAND RIVER	0.04	HOT MIX	125'	18'
LOCK B. RD. N.	HWY. 12	GHOLSON ROAD	4.44	HOT MIX	40'	20' 2.68 MI
LONGVIEW COURT	MARRAST DRIVE	CLEARFOUNT DR.	0.10	HOT MIX	40'	22' 1.76 MI
LOWLINE DRIVE	JERSEY DR.	HEREFORD BLVD.	0.28	HOT MIX	50'	28'
LUCIELL ROAD	HICKORY POINT	HICKORY POINT RD.	0.15	HOT MIX	40'	24'
LUKE DRIVE	BRYAN ROAD	D.E.	0.10	HOT MIX	35'	16'
LYME DRIVE	SHEFFIELD WAY	D.E.	0.08	HOT MIX	50'	20'
MALKOWSKI ROAD	HWY. 41 A	D.E.	0.20	HOT MIX	50'	28'
MARGARET ROAD	LOCK B. RD. N.	D.E.	0.18	HOT MIX	50'	20'
MARIETTA PLACE	SOUTHPOINT DRIVE	D.E.	0.10	HOT MIX	30'	12'
MARKIE DRIVE	FELTS DRIVE	D.E.	0.20	HOT MIX	50'	28'
MARRAST DRIVE	CLEARFOUNT DR.	D.E.	0.34	HOT MIX	50'	28'
MARSH ROAD	GRAHAM CEM. RD.	D.E.	0.90	OILED	20'	18'
MATLOCK ROAD	JULIUS HOLLIS RD.	D.E.	0.98	HOT MIX	40'	20'
MAXSHIRE COURT	SANGO ROAD	D.E.	0.21	HOT MIX	50'	28'
MAYO ROAD	SANGO ROAD	D.E.	0.87	HOT MIX	30'	19' .62 mi
McADOO CREEK RD.	HWY. 41 A	HWY. 12	2.35	HOT MIX	30'	16' .25 MI
McDANIEL ROAD	SHADY GROVE RD.	SHADY GROVE RD.	1.31	HOT MIX	50'	20'
				HOT MIX	40'	20'

LOCAL NAME	BEGINNING POINT	ENDING POINT	MILES	CLASS	ROW	RD
				ROAD	WD	WD
MEAD COURT	ONTARIO LANE	D.E.	0.04	HOT MIX	50'	24'
MEMORY LANE	DURHAM ROAD	D.E.	0.76	HOT MIX	50'	28'
MICKLE LANE	FREDONIA ROAD	D.E.	0.27	HOT MIX	40'	18'
MILLER DRIVE	BAGWELL ROAD	D.E.	0.35	HOT MIX	40'	20'
MILLER PLACE	HARPER ROAD	MILLER ROAD	0.31	HOT MIX	40'	19'
MILLER ROAD	HWY. 41 A	D.E.	0.71	HOT MIX	30'	20'
MOBLEY ROAD	BAGWELL ROAD	SHADY GROVE RD.	1.60	HOT MIX	40'	20'
MONTICELLO TRACE	DIXIE BEE RD.	DIXIE BEE RD.	0.74	HOT MIX	40'	28'
MOSLEY ROAD	LOCK B. RD. N.	D.E.	0.20	HOT MIX	50'	20'
MOUNTAIN VIEW COURT	MOUNTAIN VIEW DRIVE	D.E.	0.03	HOT MIX	40'	24'
MOUNTAIN VIEW DRIVE	MOUNTAIN WAY	D.E.	0.16	HOT MIX	50'	28'
MOUNTAIN WAY	TROUGH SPRINGS RD.	D.E.	0.39	HOT MIX	50'	28'
MT. CARMEL ROAD	HWY. 41 A	SANGO ROAD	0.98	HOT MIX	50'	20'
MUDDY BRANCH RD.	JOHNSON ROAD	LOCK B. RD. N.	1.20	HOT MIX	50'	20'
MURFF ROAD	HWY. 12	D.E.	0.44	HOT MIX	35'	18'
NECTAR COURT	PROMENADE DRIVE	D.E.	0.16	HOT MIX	40'	24'
N. HINTON RD.	CHEATHAM CO. LINE	CHEATHAM CO. LINE	2.59	HOT MIX	40'	19'
NICHOLS LANE	TROUGH SPRINGS RD.	D.E.	0.32	HOT MIX	40'	16'
NICHOLS ROAD	TROUGH SPRINGS RD.	D.E.	0.32	HOT MIX	40'	17'
NORFLEET ROAD	ROSSON ROAD	D.E.	0.38	HOT MIX	30'	20'
N. STROUDSVILLE RD.	HWY 76	ROBERTSON CO. LINE	2.23	HOT MIX	50'	20'
N. WOODSON RD.	TROUGH SPRINGS RD.	HWY. 76	0.91	HOT MIX	50'	22'
OAK GLEN LANE	LAKE POINTE DRIVE	D.E.	0.17	HOT MIX	50'	28'
OAK PLAINS RD.	HWY. 12	HWY. 41 A	5.18	HOT MIX	50'	20'
OGG ROAD	STROUDSVILLE RD.	D.E.	0.73	HOT MIX	50'	19'
OLD ASHLAND CITY RD.S	HWY. 12	HWY. 12	1.00	HOT MIX	50'	20' .15 MI
				HOT MIX	50'	18' .85 MI

LOCAL NAME	BEGINNING POINT	ENDING POINT	MILES	CLASS	ROW	RD
				ROAD	WD	WD
OLD CLARKSVILLE PIKE	HWY. 12	CHEATHAM CO. LINE	3.87	HOT MIX	60'	20'
OLD GRATTON RD.	GRATTON ROAD	GRATTON ROAD	0.30	HOT MIX	50'	20'
OLD OAK PLAINS RD.	OAK PLAINS RD.	OAK PLAINS RD	0.55	HOT MIX	26'	16'
OLD SANGO ROAD	SANGO DRIVE	CITY LIMITS	1.16	HOT MIX	50'	20'
ONTARIO LANE	BROWNSVILLE RD.	CLOVER HILL DRIVE	0.28	HOT MIX	50'	28'
OVERRIDE CIRCLE	CEDARMONT DRIVE	D.E.	0.08	HOT MIX	40'	24'
PACE PLACE	EARL ROAD	D.E.	0.22	HOT MIX	30'	17'
PACE ROAD	SHADY GROVE RD.	HWY. 12	2.80	HOT MIX	50'	19'
PARKLAND CIRCLE	WILLOW CIRCLE	WILLOW CIRCLE	0.20	HOT MIX	40'	24'
PAVILION WAY	BAGWELL ROAD	PARKLAND CIRCLE	0.09	HOT MIX	50'	28'
PICKERING ROAD	MT. CARMEL RD.	D.E.	0.68	HOT MIX	40'	19'
PINNACLE POINT	AUGUSTA PLACE	D.E.	0.03	HOT MIX	50'	28'
PINSON CT.	TOWES LN.	D.E.	0.03	HOT MIX	40'	24'
POOLE ROAD	SHADY GROVE RD.	D.E.	0.25	HOT MIX	30'	14'
POPLAR HILL	McADOO CREEK RD.	D.E.	0.64	HOT MIX	50'	28'
PORTER HILLS DR.	SANGO DRIVE	D.E.	0.20	HOT MIX	40'	24'
POWERS ROAD	IRON WORKERS RD.	D.E.	0.50	HOT MIX	30'	18'
PRESSGROVE DRIVE	SANGO COMMONS WAY	D.E.	0.13	HOT MIX	40'	24'
PRESTO COURT	PRESTWICKE PLACE	D.E.	0.05	HOT MIX	40'	24'
PRESTON BAGWELL RD.	N. HINTON RD.	CHEATHAM CO. LINE	0.11	HOT MIX	40'	18'
PRESTWICKE PLACE	DRAKE ROAD	D.E.	0.50	HOT MIX	50'	28'
PRINCE DRIVE	EAST REGENT DR @ CITY LIMIT	D.E.	0.45	HOT MIX	50'	28'
PROMENADE DRIVE	TROUGH SPRINGS RD.	NECTAR COURT	0.19	HOT MIX	40'	24'
QUAIL COVEY COURT	CEDARMONT DRIVE	D.E.	0.05	HOT MIX	40'	24'
QUAIL HOLLOW ROAD	OLD SANGO ROAD	D.E.	0.60	HOT MIX	30'	16'.50 MI
QUINCY LANE	AVIGNON WAY	D.E.	0.57	HOT MIX	30'	20'.10 MI
				HOT MIX	50'	28'

LOCAL NAME	BEGINNING POINT	ENDING POINT	MILES	CLASS	ROW	RD
				ROAD	WD	WD
RABBIT RUN TRAIL	DRAKE ROAD	BERRY BEND	0.68	HOT MIX	50'	28'
RENEE COURT	BRYAN ROAD	D.E.	0.23	HOT MIX	50'	20'
RICHARDS DRIVE	SANGO COMMONS WAY	D.E.	0.31	HOT MIX	40'	24'
RIVER HILLS DRIVE	LOCK B. RD. N.	D.E.	0.13	HOT MIX	50'	28'
ROBERCREST ROAD	SANGO ROAD	D.E.	0.25	HOT MIX	50'	20'
ROBIN HILL ROAD	HWY. 12	D.E.	0.41	HOT MIX	40'	20'
ROLLING HILLS COURT	MOUNTAIN VIEW DRIVE	D.E.	0.03	HOT MIX	40'	24'
ROLLING ROCK COURT	MOUNTAIN WAY	D.E.	0.03	HOT MIX	40'	24'
ROSEBURY LANE	OLD CLARKSVILLE PIKE	D.E.	0.32	HOT MIX	50'	28'
ROSSON ROAD	TROUGH SPRINGS RD.	HWY. 76	2.89	HOT MIX	50'	19'
RYAN ROAD	HICKORY POINT	D.E.	0.36	HOT MIX	50'	18'
RYE DRIVE	SEDGWICK LANE	D.E.	0.35	HOT MIX	40'	24'
SANGO COMMONS COURT	SANGO COMMONS WAY	D.E.	0.05	HOT MIX	40'	24'
SANGO COMMONS WAY	SANGO ROAD	D.E.	0.31	HOT MIX	50'	28'
SANGO CROSSING	SANGO DRIVE	D.E.	0.18	HOT MIX	50'	28'
SANGO DRIVE	HWY. 41 A	SANGO ROAD	0.70	HOT MIX	35'	20'
SANGO ROAD	TROUGH SPRINGS RD.	ROBERTSON CO. LINE	6.90	HOT MIX	50'	20'
SARAH FRANCES CT.	LOCK B RD N.	D.E.	0.21	HOT MIX	40'	24'
SAWYER COURT	SHEA'S WAY	D.E.	0.14	HOT MIX	40'	24'
SCARBOROUGH DR.	IRON WOOD CIRCLE	D.E.	0.03	HOT MIX	50'	28'
SCOTT ROAD	N. HINTON RD.	D.E.	0.36	HOT MIX	50'	20'
SEDGWICK LANE	EXCELL ROAD	ABELINE DR.	0.22	HOT MIX	40'	24'
SHADOWBEND CIRCLE	SHADOWBEND LANE	D.E.	0.27	HOT MIX	50'	28'
SHADOWBEND LANE	HWY. 12	D.E.	0.27	HOT MIX	50'	28'
SHADOW COURT	SHADOWBEND CIRCLE	D.E.	0.10	HOT MIX	30'	20'
SHADY GROVE RD.	HWY. 12	McADOO CREEK RD.	5.81	HOT MIX	50'	20'
SHADYLAWN DRIVE	GRATTON RD.	GRATTON ROAD	0.30	HOT MIX	50'	20'

LOCAL NAME	BEGINNING POINT	ENDING POINT	MILES	CLASS	ROW	RD
				ROAD	WD	WD
SHADYSIDE LANE	POPLAR HILL	POPLAR HILL	0.27	HOT MIX	50'	28'
SHAGBARK CIRCLE	N. WOODSON RD.	D.E.	0.27	HOT MIX	50'	22'
SHAMROCK COURT	CLOVER HILL DRIVE	D.E.	0.05	HOT MIX	40'	24'
SHEA'S WAY	SANGO ROAD	D.E.	0.46	HOT MIX	50'	28'
SHEFFIELD WAY	MCADOO CREEK RD.	D.E.	0.32	HOT MIX	50'	28'
SHERLOCK DR.	SUNNY SLOPE DR.	D.E.	0.23	HOT MIX	40'	24'
SHETLAND WAY	BELLINGHAM WAY	D.E.	0.11	HOT MIX	50'	28'
SMITH BROTHERS LN.	SMITH LANE	CHAGFORD DR.	0.40	HOT MIX	50'	28'
SMITH LANE	SANGO ROAD	HWY. 41 A	0.61	HOT MIX	50'	20'
SOUTHPOINT DRIVE	SANGO ROAD	D.E.	0.49	HOT MIX	50'	28'
SOUTH RIDGE TRAIL	STATE HWY. 12	IRON WOOD CIRCLE	0.92	HOT MIX	50'	28'
SPRINGSIDE COURT	POPLAR HILL	D.E.	0.03	HOT MIX	50'	28'
STACY LANE	LISA CT.	D.E.	0.20	HOT MIX	50'	20'
ST. ANDREW COURT	DIXIE BEE RD.	D.E.	0.50	HOT MIX	50'	28'
STARLIGHT LANE	MILLER LANE	APPLE ROAD	0.15	HOT MIX	50'	20'
STONECROP CT.	SMITH BROTHERS LN.	D.E.	0.27	HOT MIX	40'	28'
STONE TRAIL DRIVE	APPLE VALLEY ROAD	D.E.	0.11	HOT MIX	50'	28'
STROUD ROAD	HWY. 41 A	ROBERTSON CO. LINE	0.92	HOT MIX	40'	18' .50 MI
SULPHUR SPRINGS RD.	JARRELL RIDGE RD.	N. HINTON RD.	1.51	HOT MIX	40'	14' .42 MI
SUNNY SLOPE COURT	SUNNY SLOPE DR.	D.E.	0.03	HOT MIX	50'	20'
SUNNY SLOPE DR.	DABNEY LANE	SHERLOCK DR.	0.32	HOT MIX	50'	28'
SUPERIOR LANE	BROWNSVILLE RD.	THOMAS TRAYLOR LN	0.52	HOT MIX	50'	28'
SURREY RIDGE ROAD	WILEY BROWN RD.	D.E.	0.39	HOT MIX	50	28'
S. WOODSON RD.	SANGO ROAD	TROUGH SPRINGS RD	0.77	HOT MIX	50'	20'
TANNAHILL COURT	TANNAHILL WAY	D.E.	0.16	HOT MIX	40'	24'
TANNAHILL WAY	BROOKHAVEN TERRACE	D.E.	0.28	HOT MIX	50'	28'

LOCAL NAME	BEGINNING POINT	ENDING POINT	MILES	CLASS	ROW	RD
				ROAD	WD	WD
TAYLOR HALL LANE	MONTICELLO TRACE	D.E.	0.45	HOT MIX	40'	28'
THOMAS TRAYLOR LN.	CLOVER HILL DRIVE	LILLIAN GRACE DR.	0.19	HOT MIX	50'	28'
TOM MOORE ROAD	SHADY GROVE RD.	D.E.	0.25	HOT MIX	50'	18'
TOWES LANE	HWY. 41 A SOUTH	BASSETT LANE	0.59	HOT MIX	50'	28'
TRANQUILL LANE	SOUTHPOINT DRIVE	D.E.	0.08	HOT MIX	50'	28'
TREEMONT DRIVE	CARRIAGE WAY	D.E.	0.25	HOT MIX	50'	28'
TROUGH SPRINGS RD.	N. STROUDSVILLE RD.	CITY LIMITS	6.01	HOT MIX	50'	20'
TUCKAWAY COURT	HEATHERHURST CT.	D.E.	0.14	HOT MIX	50'	28'
TURKEY CROSSING CT.	EASTWOOD CT.	D.E.	0.09	HOT MIX	40'	24'
TURKEY CROSSING TRAIL	EASTWOOD CT.	D.E.	0.03	HOT MIX	50'	28'
VICTORIA COURT	MARRAST DR.	D.E.	0.10	HOT MIX	50'	28'
VOYAGE COURT	COVES WAY	DRAKES COURT	0.14	HOT MIX	40'	24'
WALKAWAY COURT	SOUTHPOINT DRIVE	D.E.	0.06	HOT MIX	50'	28'
WALTER ROAD	OLD CLARKSVILLE PIKE	D.E.	0.55	HOT MIX	40'	18'
WATERFALL DRIVE	SOUTHPOINT DRIVE	D.E.	0.07	HOT MIX	50'	28'
WATER WOOD DRIVE	HWY 41-A SOUTH	D.E.	0.41	HOT MIX	50'	28'
WELCH ROAD	HWY. 41A	D.E.	0.29	HOT MIX	50'	16'
WELLSFORD COURT	WATER WOOD DR.	D.E.	0.09	HOT MIX	40'	24'
WESTCHESTER COURT	WESTCHESTER DRIVE	D.E.	0.12	HOT MIX	40'	28'
WESTCHESTER DRIVE	CITY LIMIT/WST.CHESTER DR.	EDINBURGH WAY	0.28	HOT MIX	50'	28'
WESTCHESTER PLACE	WESTCHESTER DRIVE	D.E.	0.08	HOT MIX	40'	28'
WEYMOUTH COURT	SHEFFIELD WAY	D.E.	0.06	HOT MIX	40'	26'
WHISPERING HEIGHTS DR.	WHISPERING HILLS TRAIL	D.E.	0.20	HOT MIX	50'	20'
WHISPERING HILL TRAIL	GHOLSON ROAD	D.E.	0.50	HOT MIX	50'	20'
WICKE ROAD	DRAKE ROAD	PRESTWICKE PLACE	0.15	HOT MIX	50'	28'
WILBURN COURT	BASSETT LANE	D.E.	0.04	HOT MIX	50'	28'
WILEY BROWN RD.	PACE ROAD	SHADY GROVE RD.	1.10	HOT MIX	30'	20'

.55 MI

LOCAL NAME	BEGINNING POINT	ENDING POINT	MILES	CLASS	ROW	RD
				ROAD	WD	WD
WILLIAMS ROAD	OAK PLAINS RD.	KNOX ROAD	0.91	HOT MIX	30'	17' .55 MI.
WILLOW BROOK DR.	SOUTHRIDGE TRAIL	D.E.	0.17	HOT MIX	50'	20'
WILLOW CIRCLE	PAVILION WAY	PAVILION WAY	0.78	HOT MIX	50'	28'
WILLOW HOLLOW	N. HINTON RD.	D.E.	0.65	HOT MIX	25'	18'
WINDING CREEK COURT	IRON WOOD CIRCLE	D.E.	0.08	HOT MIX	50'	28'
WINDRUSH DRIVE	GRAY HAWK TRAIL	CARRIAGE WAY	0.54	HOT MIX	50'	28' .45 MI
WITTYS WAY	HWY 41A	D.E.	0.34	HOT MIX	50'	20' .09 MI
				HOT MIX	50'	36' .06 MI
WOODALL CEM. RD.	JARRELL RIDGE RD.	D.E.	0.12	HOT MIX	16'	12' .28 MI
WOODS ROAD	SULPHUR SPRINGS RD.	D.E.	0.55	HOT MIX	30'	16'
YORKBAR COURT	SHADY GROVE ROAD	D.E.	0.27	HOT MIX	40'	24'
YORKSHIRE DRIVE	SHEFFIELD WAY	D.E.	0.07	HOT MIX	50'	28'
			180.76			

LOCAL NAME	BEGINNING POINT	ENDING POINT	MILES	CLASS ROAD	ROW WD.	RD. WD.
AL CARTER ROAD	HWY. 41	D.E.	0.32	HOT MIX	30'	18'
ARCHIBALD DR.	CHARLES BELL RD	D.E.	0.40	HOT MIX	50'	28'
ARCHIE COURT	FENN LANE	D.E.	0.10	HOT MIX	40'	24'
ARKADÉLPHIA RD.	HWY 79 NORTH	D.E.	0.60	HOT MIX	23'	16'
ASPEN PINE DRIVE	SOUTHERN PINE TRAIL	D.E.	0.36	HOT MIX	50'	28'
AUTUMN TERRACE LANE	TERRACESIDE CIRCLE	TERRACESIDE CIRCLE	0.30	HOT MIX	40'	28'
BAINBRIDGE DRIVE	EDGEWATER LANE	ROLLOW LANE	0.53	HOT MIX	50'	28'
BANKSIDE DRIVE	COLLINS VIEW WAY	D.E.	0.16	HOT MIX	40'	24'
BATCHELOR ST.	GUTHRIE ROAD	D.E.	0.39	HOT MIX	24'	13'
BATTLE CREEK TRAIL	COLLINS VIEW WAY	D.E.	0.12	HOT MIX	50'	28'
BAYLOR COURT	BRAXTONS RUN	D.E.	0.07	HOT MIX	50'	28'
BAYNHAM ROAD	DUNLOP LANE	D.E.	0.31	OILED	30'	16'
BELDON STATION LANE	CROSSROADS DRIVE	D.E.	0.25	HOT MIX	50'	24'
BELLAVISTA COURT	TAIESTE TRAIL	D.E.	0.06	HOT MIX	40'	24'
BLACK GUM LANE	JUDGE TYLER DRIVE	D.E.	0.10	HOT MIX	40'	24'
BLUEBRIAR TRACE	JUNIPER PASS	REMINGTON TRACE	0.57	HOT MIX	50'	28'
BOOLEAN DR.	HIGHWAY 79 N.	D.E.	0.76	HOT MIX	120'	55'
BOYER BLVD.	DUNLOP LANE	ELIZA DR.	0.40	HOT MIX	50'	28'
BRADBURY ROAD	HWY. 76	D.E.	1.08	HOT MIX	50'	20'
BRADLYNN DR.	HOLLAND DR.	BAINBRIDGE DR.	0.08	HOT MIX	50'	28'
BRAXTONS RUN	PORT ROYAL RD.	D.E.	0.16	HOT MIX	50'	28'
BROWNING COURT	BROWNING WAY	D.E.	0.07	HOT MIX	50'	28'
BROWNING WAY	ROSSVIEW ROAD	D.E.	0.19	HOT MIX	50'	28'
BUCK ROAD	KIRKWOOD ROAD	KIRKWOOD ROAD	2.10	HOT MIX	50'	20'
BUGGY COVE	JOHN DUKE TYLER BLVD.	JOHN DUKE TYLER BLVD.	0.14	HOT MIX	40'	24'
BURTON TRAIL	HWY. 76	D.E.	0.38	HOT MIX	50'	28'
CARRIE TAYLOR CIRCLE	BOYER BLVD	D.E.	0.83	HOT MIX	50'	28'
CARSON BAILEY COURT	REMINGTON TRACE	D.E.	0.16	HOT MIX	50'	28'
CASEN CT.	ARCHIBALD DR.	D.E.	0.05	HOT MIX	40'	24'

LOCAL NAME	BEGINNING POINT	ENDING POINT	MILES	CLASS ROAD	ROW WD.	RD. WD.
CASTLETON COURT	REMINGTON TRACE	D.E.	0.04	HOT MIX	40'	24'
CHARLES BELL RD.	DUNLOP LANE	INTERNATIONAL BLVD.	1.73	HOT MIX	50'	18'
CHISUM COURT	TACOMA DRIVE	D.E.	0.21	HOT MIX	40'	24'
<b>CHIVALRY WAY</b>	<b>ROYAL VIEW WAY</b>	<b>ROYAL VIEW WAY</b>	<b>0.23</b>	<b>HOT MIX</b>	<b>40'</b>	<b>24'</b>
CLARABELLE LN.	ARCHIBALD DR.	ARCHIBALD DR	0.19	HOT MIX	40'	24'
CLEAR SPRINGS RD.	HWY 79 NORTH	D.E.	0.34	HOT MIX	40'	24'
<b>CLERIC COURT</b>	<b>CHIVALRY WAY</b>	<b>D.E.</b>	<b>0.06</b>	<b>HOT MIX</b>	<b>40'</b>	<b>24'</b>
CLOVER MEADOWS CT.	EDGEWATER LANE	D.E.	0.13	HOT MIX	40'	28'
COLLINS VIEW WAY	SETTLERS TRACE	STONES MANOR WAY	0.57	HOT MIX	50'	28'
CORBIN DRIVE	UPLAND TERRACE	D.E.	0.04	HOT MIX	40'	28'
CORPORATE PARKWAY BLVD.	INTERNATIONAL BLVD.	CITY LIMITS	0.92	HOT MIX	100'	36'
COTONEASTER LANE	REMINGTON TRACE	FORSYTHIA TR.	0.14	HOT MIX	40'	24'
COUNTRYWOOD DR.	BRADBURY ROAD	D.E.	0.19	HOT MIX	50'	20'
COVEY RISE CIRCLE	GREEN GROVE WAY	D.E.	0.39	HOT MIX	50'	28'
COVEY RISE COURT	COVEY RISE CIRCLE	D.E.	0.03	HOT MIX	50'	28'
CREEK VALLEY WAY	TERRACESIDE CIRCLE	D.E.	0.05	HOT MIX	50'	28'
CREEKVIEW COURT	PASSENGER CREEK LANE	D.E.	0.06	HOT MIX	50'	22'
CROCKARELL RD.	GUTHRIE ROAD	D.E.	1.00	HOT MIX	30'	18'
<b>CROSSROADS DRIVE</b>	<b>IRONHORSE WAY</b>	<b>D.E.</b>	<b>0.40</b>	<b>HOT MIX</b>	<b>50'</b>	<b>24'</b>
DALTON SMITH COURT	DUNLOP/ROLLOW LN.	D.E.	0.35	HOT MIX	50'	28'
DOE RUN COURT	BRADBURY ROAD	D.E.	0.29	HOT MIX	50'	22'
DEVELOPMENT COURT	INTERNATIONAL BLVD.	D.E.	0.13	HOT MIX	100'	28'
<b>DRIFTER COURT</b>	<b>FIFLDYLL W WAY</b>	<b>LOW PLAINS WAY</b>	<b>0.18</b>	<b>HOT MIX</b>	<b>40'</b>	<b>24'</b>
DUDLEY ROAD	GUTHRIE ROAD	BUCK ROAD	1.15	HOT MIX	50'	20'
DUNLOP LANE	CITY LIMITS	KIRKWOOD ROAD	3.40	HOT MIX	50'	22'
EADS COURT	VERISA DRIVE	D.E.	0.14	HOT MIX	40'	24'
EDGEWATER LANE	FANTASIA WAY	MELBOURNE DRIVE	0.61	HOT MIX	50'	28'
EDLIN STREET	GUTHRIE ROAD	STATE LINE	0.22	HOT MIX	24'	15'
ELIZA DR.	D.E.	D.E.	0.46	HOT MIX	50'	28'
EVERTON COURT	MELBOURNE DRIVE	D.E.	0.03	HOT MIX	50'	28'

LOCAL NAME	BEGINNING POINT	ENDING POINT	MILES	CLASS ROAD	ROW WD.	RD. WD.
FALLON DRIVE	UPLAND TERRACE	JOSIE LANE	0.28	HOT MIX	30'	28'
FANTASIA WAY	BROWNING WAY	D.E.	0.41	HOT MIX	50'	28'
FENN LANE	ELIZA DRIVE	D.E.	0.29	HOT MIX	40'	24'
FERNVALE COURT	EDGEWATER LANE	D.E.	0.05	HOT MIX	40'	28'
FIELDVIEW WAY	HIGH PLAINS DR.	D.E.	0.14	HOT MIX	50'	28'
FORD ROAD	HWY. 76	D.E.	1.45	HOT MIX	50'	20'
FORSYTHIA COURT	JUNIPER PASS	D.E.	0.10	HOT MIX	40'	24'
FORSYTHIA TRACE	JUNIPER PASS	D.E.	0.27	HOT MIX	50'	28'
FRONTIER DRIVE	COLLINS VIEW WAY	D.E.	0.10	HOT MIX	50'	28'
GARDENIAN LN.	D.E.	D.E.	0.26	HOT MIX	40'	28'
GARRETT COURT	HICKORY WILD COURT	D.E.	0.16	HOT MIX	40'	24'
GRANT STREET	GUILDFIELD CHURCH RD.	D.E.	0.23	HOT MIX	24'	12'
GREEN GROVE WAY	EDGEWATER LANE	COVEY RISE CIRCLE	0.29	HOT MIX	50'	28'
GROVEWOOD COURT	TAITS STATION DRIVE	D.E.	0.16	HOT MIX	50'	24'
GUILDFIELD CHURCH RD.	JOHNSON STREET	EDLIN STREET	0.18	HOT MIX	24'	15'
GUILDFIELD DR.	GUILDFIELD CHURCH RD.	D.E.	0.10	HOT MIX	24'	12'
GUNN ROAD	HWY. 76	D.E.	1.50	HOT MIX	50'	20'
GUTHRIE ROAD	ROSSVIEW ROAD	STATE LINE	5.39	HOT MIX	50'	20'
HALL COURT	HWY. 76	D.E.	0.19	HOT MIX	40'	20'
HAMPTON RIDGE DRIVE	GUTHRIE HWY 79 NORTH	D.E.	0.28	HOT MIX	75'	24' .09 MI
					50"	24' .19 MI
HAMPTON STATION RD.	HWY 79 NORTH	CHARLES BELL RD.	2.24	HOT MIX	50'	18'
HARTLEY DR.	CHARLES BELL RD.	ELIZA DR.	0.33	HOT MIX	50'	28'
HARTMAN COURT	BRADBURY ROAD	D.E.	0.21	HOT MIX	50'	22'
HARVEST MOON COURT.	ASPEN PINE DR.	D.E.	0.05	HOT MIX	40'	24'
HARVEST MOON DRIVE	SOUTHERN POINT TRAIL	ASPEN PINE DR.	0.28	HOT MIX	40'	24'
HAYES LANE	ROSSVIEW ROAD	D.E.	0.70	HOT MIX	50'	20'
HAYWARD FIELDS DR.	KIRKWOOD ROAD	UPLAND TERRACE	0.10	HOT MIX	60'	38'
HEAD ROAD	PORT ROYAL RD.	SADLERSVILLE RD.	1.62	HOT MIX	50'	20'
HENLEY BROOK DRIVE	MELBOURNE DRIVE	D.E.	0.06	HOT MIX	50'	28'

LOCAL NAME	BEGINNING POINT	ENDING POINT	MILES	CLASS ROAD	ROW WD.	RD. WD.
HICKORY WILD COURT	BELDON STATION LANE	D.E.	0.15	HOT MIX	50'	24'
HIDDEN MEADOWS DR.	N. COUNTRYWOOD DR.	WINSOME LANE	0.18	HOT MIX	50'	20'
HIGH PLAINS DR.	UPLAND TERRACE	D.E.	0.11	HOT MIX	50'	28'
HOLLAND DRIVE	ROLLOW LANE	D.E.	0.27	HOT MIX	50'	28'
HOLLIS RIDGE	STONES MANOR WAY	D.E.	0.27	HOT MIX	50'	28'
HUTCHINS CAMP TRACE	COLLINSVIEW WAY	COLLINSVIEW WAY	0.15	HOT MIX	40'	24'
INDUSTRIAL PARK RD.	INTERNATIONAL BLVD.	CITY LIMITS	0.32	HOT MIX	60'	24'
INTERNATIONAL BLVD.	HWY 79 NORTH	ROSSVIEW ROAD	4.58	HOT MIX	96'	48'
IRONHORSE WAY	WEBB ROAD	D.E.	0.61	HOT MIX	50'	28'
JESSE DRIVE	BURTON TRAIL	D.E.	0.05	HOT MIX	50'	28'
J.H. HALEY ROAD	BÜCK ROAD	D.E.	0.32	HOT MIX	50'	20'
JIM JOHNSON ROAD	HWY 79 NORTH	TYLERTOWN RD.	2.45	HOT MIX	50'	20'
<b>JOHN DUKE TYLER BLVD</b>	DUNLOP LANE	D.E.	<b>0.06</b>	HOT MIX	90'	20'
JOHNSON STREET	GUTHRIE ROAD	D.E.	0.53	HOT MIX	24'	14'
JOSIE LANE	UPLAND TERRACE	KIRKWOOD ROAD	0.51	HOT MIX	24'	50' .25 MI
JUDGE CIRCLE	JUDGE TYLER DRIVE	JUDGE TYLER DRIVE	0.07	HOT MIX	40'	40' .26 MI
JUDGE TYLER DRIVE	JOHN DUKE TYLER BLVD.	D.E.	1.01	HOT MIX	40'	24'
JUNIPER PASS	REMINGTON TRACE	BLUEBRIAR TRACE	0.58	HOT MIX	50'	28'
JUNIPER PASS (ADD ON)	D.E.	D.E.	0.07	HOT MIX	40'	28'
KILLEBREW ROAD	ROSSVIEW ROAD	D.E.	0.30	HOT MIX	50'	20'
KIRKWOOD ROAD	HAMPTON STATION RD.	ROSSVIEW ROAD	4.12	HOT MIX	50'	19'
KIRKPATRICK COURT	WINSOME LN.	D.E.	0.08	HOT MIX	40'	24'
LAND WAY	UPLAND TERRACE	JOSIE LANE	0.06	HOT MIX	40'	24'
LARKSPUR DRIVE	EDGEWATER LANE	D.E.	0.46	HOT MIX	50'	28' .28 MI
LIFE'S GOOD WAY	JIM JOHNSON RD.	D.E.	0.73	HOT MIX	40'	24' .18 MI
LIFE'S GOOD WAY EXTENSION	LIFE'S GOOD WAY	D.E.	0.35	HOT MIX	100'	36'
LITTLE HOPE ROAD	HWY. 76	D.E.	0.77	HOT MIX	100'	24'
				HOT MIX	50'	20' .47 MI
				HOT MIX	50'	16' .30 MI

LOCAL NAME	BEGINNING POINT	ENDING POINT	MILES	CLASS ROAD	ROW WD.	RD. WD.
LITTLE SPRINGS RD.	CLEAR SPRINGS ROAD	D.E.	0.13	HOT MIX	40'	24'
LOW PLAINS LN.	SHIELD DR	D.E.	0.06	HOT MIX	40'	24'
MANSCOE PLACE	COLLINSVIEW WAY	COLLINSVIEW WAY	0.17	HOT MIX	40'	24'
MCGREGOR ROAD	PORT ROYAL RD.	HWY. 41	3.16	HOT MIX	50'	19'
MEADOWVIEW LANE	WINTER TERRACE LN.	TERRACESIDE CIRCLE	0.19	HOT MIX	40'	24'
<del>MEARNS COURT</del>	COVEY RISE CIRCLE	D.E.	<del>0.03</del>	HOT MIX	50'	28'
MELBOURNE COURT	MELBOURNE DRIVE	D.E.	0.08	HOT MIX	40'	24'
MELBOURNE DRIVE	ROLLOW LANE	JUNIPER PASS	0.76	HOT MIX	50'	28'
MERLE CT.	REMINGTON TRACE	D.E.	0.05	HOT MIX	40'	24'
MICHAELA CIRCLE	DUNLOP LANE	MICHAELA CIRCLE	0.46	HOT MIX	40'	24'
MIMMS ROAD	PORT ROYAL RD.	D.E.	0.91	OILED	30'	18'
MIRAMARE WAY	TAIESTE TRAIL	D.E.	0.30	HOT MIX	40'	24'
MOLLY WEBB DRIVE	JUDGE TYLER DRIVE	JOHN DUKE TYLER BLVD.	0.09	HOT MIX	40'	24'
MOSES DRIVE	FRONTIER DR.	D.E.	0.04	HOT MIX	40'	24'
N. COUNTRYWOOD DR.	BRADBURY ROAD	WINSOME LANE	0.20	HOT MIX	50'	20'
NEIL ROSS ROAD	ROSSVIEW ROAD	D.E.	0.10	OILED	32'	18'
NORTH J. A. TATE DRIVE	JUDGE TYLER DRIVE	TACOMA DRIVE	0.29	HOT MIX	40'	24'
N. THOMAS STREET	JOHNSON STREET	D.E.	0.17	HOT MIX	24'	13'
OASIS LANE	SHIELD DR	D.E.	0.06	HOT MIX	40'	24'
<del>OLD CLARKSVILLE SPRINGFIELD</del>	HWY. 76	PORT ROYAL RD.	1.80	HOT MIX	50'	<del>24'</del>
OLD DUKE DRIVE	JUDGE TYLER DRIVE	CHISUM COURT	0.13	HOT MIX	40'	24'
<del>OLD IRON COURT</del>	<del>HWY 79 N. GUTHRIE HWY</del>	<del>D.E.</del>	<del>0.17</del>	<del>HOT MIX</del>	<del>100'</del>	<del>28'</del>
OLD TYLERTOWN LANE	TYLERTOWN ROAD	TYLERTOWN ROAD	0.40	HOT MIX	23'	16'
OLIVER PARK BLVD (1)	KIRKWOOD ROAD	ASPEN PINE DR.	0.05	HOT MIX	64'	32'
OLIVER PARK BLVD (2)	ASPEN PINE DR.	HARVEST MOON DR.	0.03	HOT MIX	74'	32'
OLIVER PARK BLVD (3)	HARVEST MOON DR.	D.E.	0.04	HOT MIX	84'	32'
OSBEN ROAD	GUTHRIE ROAD	D.E.	0.05	HOT MIX	25'	16'
OVERCREST CT.	LARKSPUR DR.	D.E.	0.20	HOT MIX	40'	24'
OVERLOOK POINTE	STONES MANOR WAY	HOLLIS RIDGE	0.12	HOT MIX	40'	24'
<del>PALADIN DRIVE</del>	<del>ROYAL VIEW WAY</del>	<del>D.E.</del>	<del>0.06</del>	<del>HOT MIX</del>	<del>40'</del>	<del>24'</del>

LOCAL NAME	BEGINNING POINT	ENDING POINT	MILES	CLASS ROAD	ROW WD.	RD. WD.
PASSENGER CREEK LANE	RIVERHAVEN DRIVE	D.E.	0.13	HOT MIX	50'	20'
PIEDMONT PLACE	JUNIPER PASS	REMINGTON TRACE	0.27	HOT MIX	50'	28'
PINEYWOODS ROAD	STATE LINE	MCGREGOR ROAD	1.79	HOT MIX	50'	20'
PITT LANE	JUDGE TYLER DRIVE	JOHN DUKE TYLER BLVD.	0.09	HOT MIX	40'	24'
PONDYWOOD ROAD	MCGREGOR ROAD	HEAD ROAD	1.41	HOT MIX	30'	20'
PORT ROYAL LANE	PORT ROYAL RD.	D.E.	0.30	HOT MIX	27'	18'
PRESSLER WAY	ROSSVIEW ROAD	FANTASIA WAY	0.05	HOT MIX	50'	28'
PRICE LANE	TERRACESIDE CIRCLE	D.E.	0.04	HOT MIX	50'	28'
PULLMAN COURT	IRONHORSE WAY	D.E.	0.06	HOT MIX	50'	28'
RAILTON COURT	MELBOURNE DRIVE	D.E.	0.05	HOT MIX	50'	28'
RANDLE BROTHERS LANE	BOYER BLVD	D.E.	0.26	HOT MIX	40'	24'
RED BLUFF WAY	WINSOME LN.	D.E.	0.31	HOT MIX	50'	28'
RED PAINT RIDGE	SETTLERS TRACE	D.E.	0.04	HOT MIX	50'	28'
REMINGTON TRACE	FANTASIA WAY	D.E.	0.86	HOT MIX	50'	28'
RETRIEVER COURT	BROWNING WAY	D.E.	0.10	HOT MIX	40'	24'
RIVERCHASE DRIVE	BRADBURY ROAD	RIVERHAVEN DRIVE	0.95	HOT MIX	50'	20'
RIVERHAVEN DRIVE	DOE RUN COURT	D.E.	0.99	HOT MIX	50'	20'
RIVER MEADE COURT	RIVERHAVEN DRIVE	D.E.	0.05	HOT MIX	50'	20'
ROLLOW LANE	ROSSVIEW ROAD	DUNLOP LANE	1.15	HOT MIX	50'	23'
ROWE LANE	TYLERTOWN ROAD	DEAD END	0.37	HOT MIX	30'	18'
<b>ROYAL VIEW WAY</b>	<b>PORT ROYAL RD.</b>	<b>ROYAL VIEW WAY</b>	<b>1.14</b>	<b>HOT MIX</b>	<b>40'</b>	<b>24'</b>
SADLERSVILLE ROAD	PORT ROYAL RD.	ROBERTSON CO. LINE	2.62	HOT MIX	50'	20'
SALE ROAD	PORT ROYAL RD.	GUTHRIE ROAD	0.75	HOT MIX	30'	18'
SAWYER VERN DR.	ARCHIBALD DR.	D.E.	0.04	HOT MIX	50'	28'
SETTLERS TRACE	HOLLIS RIDGE	D.E.	0.50	HOT MIX	50'	28'
SHIELD DRIVE	JOHN DUKE TYLER BLVD.	D.E.	0.04	HOT MIX	40'	24' .04 MI
SOUTHERN PINE TRAIL	FAIRVIEW WAY	D.E.	0.34	HOT MIX	50'	28' .34 MI
SPRING CREEK VILLAGE RD.	KIRKWOOD ROAD	D.E.	0.13	HOT MIX	60'	44'
SPRING TERRACE COURT	HWY. 79	ENT. MOBILE HOME PARK	0.47	HOT MIX	50'	20'
	SPRING TERRACE LANE	D.E.	0.04	HOT MIX	40'	24'

LOCAL NAME	BEGINNING POINT	ENDING POINT	MILES	CLASS ROAD	ROW WD.	RD. WD.
SPRING TERRACE LANE	TERRACESIDE CIRCLE	TERRACESIDE CIRCLE	0.20	HOT MIX	40'	24'
STEELSTOCK ROAD	DUNLOP LANE	CHARLES BELL RD.	0.90	HOT MIX	46'	21'
STILLWATER POINT	BUCK ROAD	D.E.	0.11	HOT MIX	40'	24'
STONES MANOR COURT	STONES MANOR WAY	D.E.	0.05	HOT MIX	40'	24'
STONES MANOR WAY	ROSSVIEW ROAD	COLLINSVIEW WAY	0.31	HOT MIX	60'	36'
SUMMER TERRACE LANE	TERRACESIDE CIRCLE	TERRACESIDE CIRCLE	0.25	HOT MIX	40'	24'
<b>SUNDANCE DRIVE</b>	<b>CROSSROADS DR</b>	<b>D.E.</b>	<b>0.17</b>	<b>HOT MIX</b>	<b>60'</b>	<b>28'</b>
SUPPAN COURT	MELBOURNE DRIVE	D.E.	0.05	HOT MIX	50'	28'
SWAN LANE	GUTHRIE ROAD	D.E.	0.29	HOT MIX	30'	16'
TACOMA DRIVE	NORTH JA TATE DRIVE	D.E.	0.45	HOT MIX	50'	28'
TAITS STATION DRIVE	CROSSROADS DRIVE	D.E.	0.29	HOT MIX	50'	24'
TAR ROAD	OLD CLKS-SPRINGFIELD RD.	D.E.	0.25	HOT MIX	25'	14'
TATE LANE	JUDGE TYLER DRIVE	JOHN DUKE TYLER BLVD.	0.04	HOT MIX	40'	24'
TEACHER DRIVE	JUDGE TYLER DRIVE	JOHN DUKE TYLER BLVD.	0.05	HOT MIX	40'	24'
TERRACE CREEK LANE	OAKLAND ROAD	TERRACESIDE CIRCLE	0.07	HOT MIX	50'	28'
TERRACESIDE CIRCLE	TERRACE CREEK LANE	TERRACE CREEK LN.	1.15	HOT MIX	50'	28'
TRIESTE TRAIL	PORT ROYAL RD.	D.E.	0.72	HOT MIX	50'	28'
TRILLIUM CT	BLUEBRIAR TRACE	D.E.	0.14	HOT MIX	40'	24'
TYLERTOWN ROAD	OAKLAND ROAD	STATE LINE	2.28	HOT MIX	50'	20'
UPLAND TERRACE	HAYWARD FIELDS DR.	HAYWARD FIELDS DR.	1.00	HOT MIX	40'	24'
VERISA DRIVE	ROLLOW LANE	D.E.	0.24	HOT MIX	40'	24'
VERONICA COURT	PIEDMONT PLACE	D.E.	0.09	HOT MIX	40'	24'
WAYLON COURT	REMINGTON TRACE	D.E.	0.07	HOT MIX	50'	28'
WEBB ROAD	HAMPTON STATION RD.	PORT ROYAL RD.	2.97	HOT MIX	50'	19'
WINDSONG COURT	GREEN GROVE WAY	D.E.	0.04	HOT MIX	50'	28'
WINSOME LANE	N. COUNTRYWOOD DR.	D.E.	0.51	HOT MIX	50'	28'
WINTER TERRACE LN.	TERRACESIDE CIRCLE	TERRACESIDE CIRCLE	0.30	HOT MIX	40'	28'

MONTGOMERY COUNTY ROAD SYSTEM

ZONE 5

8

LOCAL NAME	BEGINNING POINT	ENDING POINT	MILES	CLASS ROAD	ROW WD.	RD. WD.
			100.93			

On Motion to Adopt by Commissioner Chandler, seconded by Commissioner Ray, the

foregoing Consent Agenda Items were Adopted and Approved by the following roll call vote:

District	Commissioner	Vote	District	Commissioner	Vote	District	Commissioner	Vote
1	John Gannon	Y	8	LaTonia Brown	Y	15	David Harper	Y
2	Jason Knight	Y	9	Jorge Padro	Y	16	Lisa Prichard	Y
3	Joe Smith	Y	10	Jeremiah Walker	Y	17	Chris Rasnic	Y
4	Rickey Ray	Y	11	Joe Creek	Y	18	Ryan Gallant	Y
5	Rashidah Leverett	Y	12	Carmelle Chandler	Y	19	Billy Frye	Y
6	Clayton Rudder	Y	13	Walker Woodruff	Y	20	Autumn Simmons	Y
7	Nathan Burkholder	Y	14	Joshua Beal	Y	21	David Shelton	Y

Yeses – 21 Noes – 0 Abstentions – 0

ABSENT: None

Resolution 26-2-5 was pulled from the Agenda prior to the Formal Meeting.

**RESOLUTION AUTHORIZING THE REVISION OF THE UTILITY EASEMENT  
ON PROPERTY AT OR NEAR STOWE COURT**

**WHEREAS**, Montgomery County owns certain land located adjacent to Stowe Court, a cul-de-sac, which has an existing utility easement of approximately ten-foot width; and

**WHEREAS**, for the development of adjacent properties, a request has been made to expand the existing utility easement from ten feet to approximately five feet; and

**WHEREAS**, Montgomery County Engineering has reviewed the request, and advises that no detriment to Montgomery County will occur by agreeing to the expansion of the existing utility easement.

**NOW, THEREFORE, BE IT RESOLVED** by the Montgomery County Board of Commissioners assembled in regular business session on this the 9<sup>th</sup> day of February 2026, that the Executives of Montgomery County, Tennessee, be authorized to execute all documents necessary to authorize and convey property interests to expand the existing utility easement as shown on Exhibits A and B attached hereto.

**Duly passed and approved this 9<sup>th</sup> day of February 2026.**



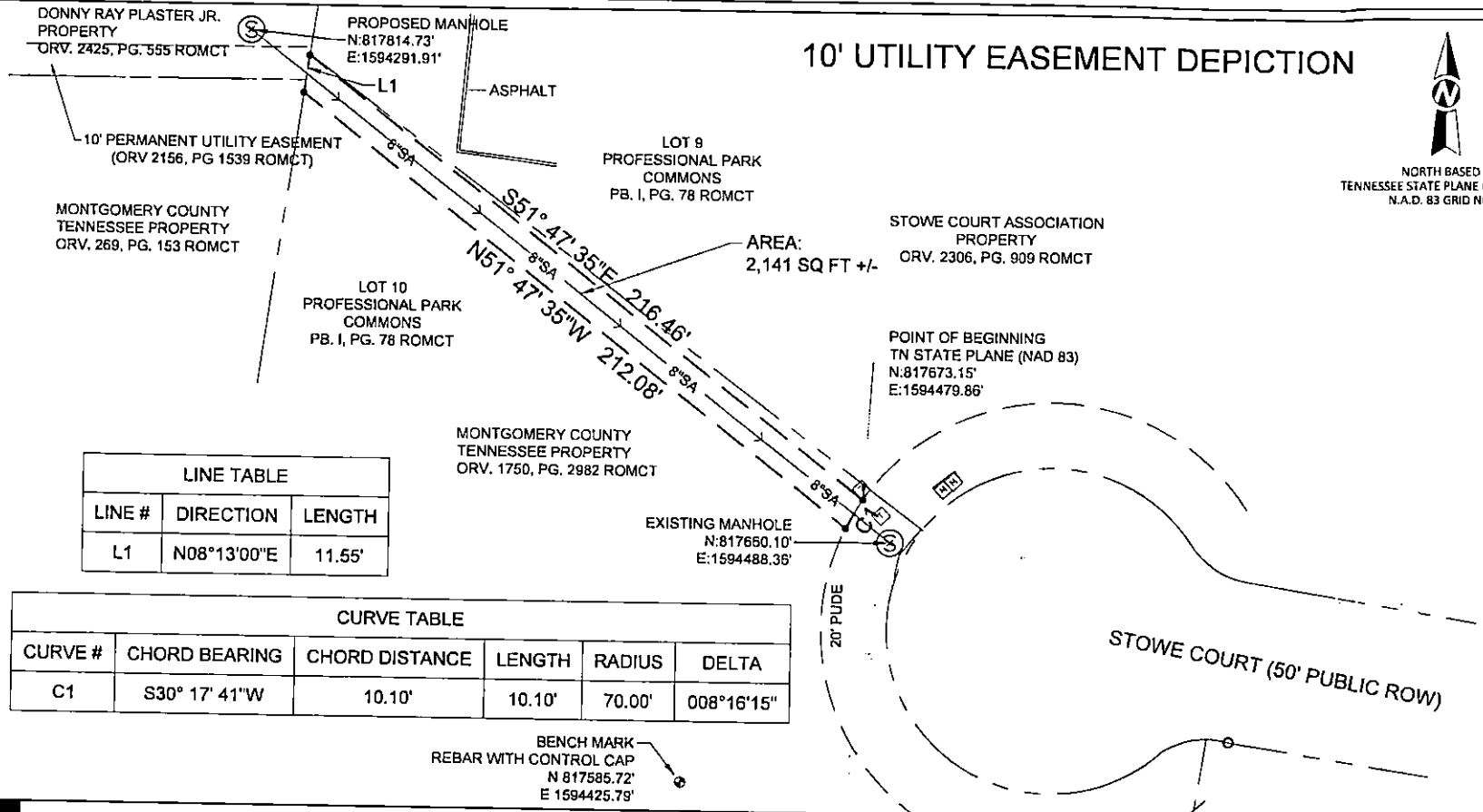
Sponsor Wes Golden

Commissioner John Egan

Approved Wes Golden  
Wes Golden, County Mayor

Attested Teresa Cottrell  
Teresa Cottrell, County Clerk

# 10' UTILITY EASEMENT DEPICTION



LINE TABLE		
LINE #	DIRECTION	LENGTH
L1	N08°13'00\"E	11.55'

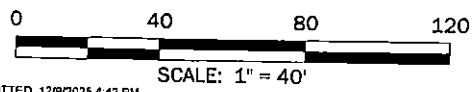
CURVE TABLE					
CURVE #	CHORD BEARING	CHORD DISTANCE	LENGTH	RADIUS	DELTA
C1	S30°17'41\"W	10.10'	10.10'	70.00'	008°16'15\"

BENCH MARK  
REBAR WITH CONTROL CAP  
N 817585.72'  
E 1594425.79'



## SITE LEGEND

N.A.D.=NORTH AMERICAN DATUM  
ROMCT= REGISTER'S OFFICE MONTGOMERY COUNTY, TENNESSEE  
PUDE= PUBLIC UTILITY & DRAINAGE EASEMENT  
POB=POINT OF BEGINNING  
DB= DEED BOOK  
RB= RECORD BOOK  
PG=PAGE



- BOUNDARY LINE
- PERMANENT GAS LINE EASEMENT LINE
- MONUMENT FOUND (♯ REBAR, UNLESS NOTED OTHERWISE)
- PROPERTY BOUNDARY POINT
- EASEMENT BOUNDARY POINT
- POB=POINT OF BEGINNING
- ORV=OFFICIAL RECORD VOLUME
- PG=PAGE
- PROPOSED UTILITY EASEMENT

PLOTTED 12/8/2025 4:42 PM  
X:\2025\12\25-12-01807 AKSHAR - 815 BELLAMY LN - CLARKSVILLE\SURVEY\CAD\BELLAMY LANE TOPO - AKSHAR SEWER EXT.DWG

LAST DAY OF FIELD WORK: 11-10-25 | COUNTY: MONTGOMERY | CIVIL DISTRICT: 6TH

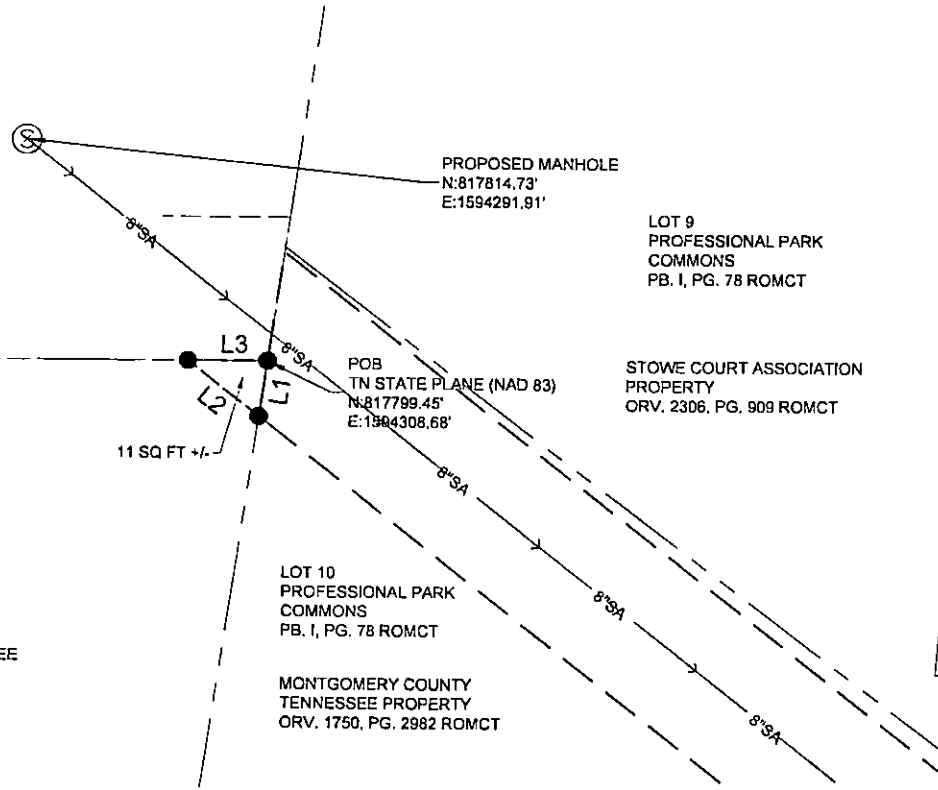


2971 International Blvd, Suite C | Clarksville, TN 37040  
931.647.6959 | www.ttlusa.com

DRAWN BY: MW | CHECKED BY: WLM | TRACT #1

# 10' UTILITY EASEMENT DEPICTION

DONNY RAY PLASTER JR. PROPERTY  
ORV. 2425, PG. 555 ROMCT



LOT 9  
PROFESSIONAL PARK  
COMMONS  
PB. I, PG. 78 ROMCT

STOWE COURT ASSOCIATION  
PROPERTY  
ORV. 2306, PG. 909 ROMCT

LOT 10  
PROFESSIONAL PARK  
COMMONS  
PB. I, PG. 78 ROMCT

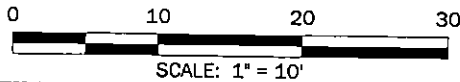
MONTGOMERY COUNTY  
TENNESSEE PROPERTY  
ORV. 1750, PG. 2982 ROMCT

MONTGOMERY COUNTY TENNESSEE  
PROPERTY  
ORV. 269, PG. 153 ROMCT

LINE TABLE		
LINE #	DIRECTION	LENGTH
L1	S08°11'23"W	3.90'
L2	N51°47'35"W	6.22'
L3	N89°54'03"E	5.44'

## SITE LEGEND

N.A.D.=NORTH AMERICAN DATUM  
ROMCT= REGISTER'S OFFICE MONTGOMERY COUNTY, TENNESSEE  
PUDE= PUBLIC UTILITY & DRAINAGE EASEMENT  
GIS= GEOGRAPHICAL INFORMATION SYSTEM (PROVIDED BY OTHERS)  
DB= DEED BOOK  
RB= RECORD BOOK  
PG=PAGE



- BOUNDARY LINE
- - - PERMANENT GAS LINE EASEMENT LINE
- MONUMENT FOUND (1/2" REBAR, UNLESS NOTED OTHERWISE)
- EASEMENT BOUNDARY POINT
- POB=POINT OF BEGINNING
- ORV=OFFICIAL RECORD VOLUME
- PG=PAGE
- PROPOSED UTILITY EASEMENT

PLOTTED: 12/9/2025 11:32 AM  
X:12025:1225-12-01507 AKSHAR - 615 BELLAMY LN - CLARKSVILLESURVEY\CAD\BELLAMY LANE TOPO - AKSHAR SEWER EXT.DWG

LAST DAY OF FIELD WORK: 11-10-25    COUNTY: MONTGOMERY    CIVIL DISTRICT: 6TH



2971 International Blvd, Suite C | Clarksville, TN 37040  
931.647.6959 | www.ttlusa.com

DRAWN BY: MW

CHECKED BY: WLM

TRACT #2



Motion to Adopt by Commissioner Beal, seconded by Commissioner Gannon.

On Motion by Commissioner Gannon, seconded by Commissioner Shelton, to Amend the 2<sup>nd</sup> WHEREAS paragraph from “...ten feet to approximately five feet” to “...ten feet by approximately five feet”. The 2<sup>nd</sup> paragraph will read as follows:

“**WHEREAS**, for the development of adjacent properties, a request has been made to expand the existing utility easement from ten feet by approximately five feet; and”

The foregoing Amendment was Adopted by the following roll call vote:

District	Commissioner	Vote	District	Commissioner	Vote	District	Commissioner	Vote
1	John Gannon	Y	8	LaTonia Brown	Y	15	David Harper	Y
2	Jason Knight	Y	9	Jorge Padro	Y	16	Lisa Prichard	Y
3	Joe Smith	Y	10	Jeremiah Walker	Y	17	Chris Rasnic	Y
4	Rickey Ray	Y	11	Joe Creek	Y	18	Ryan Gallant	Y
5	Rashidah Leverett	Y	12	Carmelle Chandler	Y	19	Billy Frye	Y
6	Clayton Rudder	Y	13	Walker Woodruff	Y	20	Autumn Simmons	Y
7	Nathan Burkholder	Y	14	Joshua Beal	Y	21	David Shelton	Y

Yeses – 21 Noes – 0 Abstentions – 0

ABSENT: None

The foregoing Resolution, As Amended, was Adopted by the following roll call vote:

District	Commissioner	Vote	District	Commissioner	Vote	District	Commissioner	Vote
1	John Gannon	Y	8	LaTonia Brown	Y	15	David Harper	Y
2	Jason Knight	Y	9	Jorge Padro	Y	16	Lisa Prichard	Y
3	Joe Smith	Y	10	Jeremiah Walker	Y	17	Chris Rasnic	Y
4	Rickey Ray	Y	11	Joe Creek	Y	18	Ryan Gallant	Y
5	Rashidah Leverett	Y	12	Carmelle Chandler	Y	19	Billy Frye	Y
6	Clayton Rudder	Y	13	Walker Woodruff	Y	20	Autumn Simmons	Y
7	Nathan Burkholder	Y	14	Joshua Beal	Y	21	David Shelton	Y

Yeses – 21 Noes – 0 Abstentions – 0

ABSENT: None



**Montgomery County Government**  
**Building and Codes Department**  
350 Pageant Lane Suite 309  
Clarksville, TN 37040

Phone  
931-648-5718

Fax  
931-553-5121

**Memorandum**

**TO:** Wes Golden, County Mayor  
**FROM:** Rod Streeeter, Building Commissioner *RS*  
**DATE:** February 2, 2026  
**SUBJ:** January 2026 PERMIT REVENUE REPORT

The number of permits issued in January 2026 is as follows: Building Permits 43, Grading Permits 2, Mechanical Permits 33, and Plumbing Permits 19 for a total of 97 permits.

The total cost of construction was \$7,267,376.00. The revenue is as follows: Building Permits \$24,893.00, Grading Permits \$1,258.00, Plumbing Permits \$1,900.00, Mechanical Permits: \$3,600.00 Plans Review \$2,204.00, BZA \$250.00, Re-Inspections \$300.00, Pre-Inspection \$0.00, Safety Inspection \$0.00, and Miscellaneous Fines \$0.00 the total revenue received in January 2026 was \$34,405.00.

**FISCAL YEAR 2025/2026 TOTALS TO DATE:**

NUMBER OF SINGLE FAMILY PERMITS:	197
COST OF CONSTRUCTION:	\$179,694,746.00
NUMBER OF BUILDING PERMITS:	581
NUMBER OF PLUMBING PERMITS:	187
NUMBER OF MECHANICAL PERMITS:	341
NUMBER OF GRADING PERMITS:	8
BUILDING PERMITS REVENUE:	\$519,793.50
PLUMBING PERMIT REVENUE:	\$21,100.00
MECHANICAL PERMIT REVENUE:	\$39,502.00
GRADING PERMIT REVENUE:	\$11,698.50
RENEWAL FEES:	\$1,129.55
PLANS REVIEW FEES:	\$166,016.89
BZA FEES:	\$2,000.00
RE-INSPECTION FEES:	\$3,657.00
PRE-INSPECTION FEES:	\$0.00
SAFETY INSPECTION FEES:	\$25.00
MISCELLANEOUS FINES:	\$0.00
MISC REFUNDS	\$0.00
SWBA	\$0.00
TOTAL REVENUE:	\$763,792.89

RS/bf

cc: Wes Golden, County Mayor  
Cassie Wheeler, Accounts and Budgets  
Teresa Cottrell, County Clerk



**MONTGOMERY  
COUNTY**  
TENNESSEE

*Montgomery County Government*

*Building and Codes Department*

350 Pageant Lane Suite 309  
Clarksville, TN 37040

Phone  
931-648-5718

Fax  
931-553-5121

**Memorandum**

**TO:** Wes Golden, County Mayor  
**FROM:** Rod Streeter, Building Commissioner *RS*  
**DATE:** February 2, 2026  
**SUBJ:** January 2026 ADEQUATE FACILITIES TAX REPORT

The total number of receipts issued in January 2026 is as follows: City 169 and County 21 for a total of 190.

There were 77 receipts issued on single-family dwellings, 1 receipt issued on multi-family dwellings with a total of 92 units, 2 receipts issued on condominiums with a total of 2 units, 10 receipts issued on townhouses. There were 2 exemption receipts issued.

The total taxes received for January 2026 was \$98,000.00  
The total refunds issued for January 2026 was \$0.00  
Total Adequate Facilities Tax Revenue for January 2026 was \$98,000.00

**FISCAL YEAR 2025/2026 TOTALS TO DATE:**

<b>TOTAL NUMBER OF Adequate Facilities Tax Receipts Issued:</b>	City: 852
	County: 275
	Total: 1127
<b>TOTAL REFUNDS:</b>	\$4,000.00
<b>TOTAL TAXES RECEIVED:</b>	\$590,000.00

<u>NUMBER OF LOTS AND DWELLINGS ISSUED</u>	<u>CITY</u>	<u>COUNTY</u>	<u>TOTAL</u>
LOTS 5 ACRES OR MORE:	0	39	39
SINGLE-FAMILY DWELLINGS:	488	190	678
MULTI-FAMILY DWELLINGS (36 Receipts):	281	36	317
CONDOMINIUMS: (15 Receipts)	13	2	15
TOWNHOUSES:	58	0	58
EXEMPTIONS: (20 Receipts)	12	8	20
REFUNDS ISSUED: (1 Receipt)	(1)	(0)	(1)

RS/bf

cc: Wes Golden, County Mayor  
Cassie Wheeler, Accounts and Budgets  
Teresa Cottrell, County Clerk

**MONTGOMERY COUNTY DRIVER SAFETY PROGRAM**  
**QUARTERLY REPORT: REVENUE AND ATTENDEES**  
**OCTOBER - DECEMBER 2025**

**\*ADULT DRIVER IMPROVEMENT PROGRAM -WEBEX**

<b><u>Rev Rec:</u></b> October 2025.....\$3,398.62	<b><u>Attendees:</u></b> October 2025.....42
November 2025....\$2,372.62	November 2025.....35
December 2025.....\$1,859.62	December 2025.....40
Total.....\$7,630.86	Total.....117

**\*ADIP BOOK FEES**

<b><u>Rev Rec:</u></b> October 2025.....\$ 176.22
November 2025....\$ 123.02
December 2025....\$ 96.42
Total.....\$ 305.66



ENGINEERING

Capital Projects – February 2026 – Construction Update Report

# Capital Projects February 2026 Quarterly Construction Update Report

Report Provided By: Nick Powell, Chief County Engineer



Courts Center Project – 3<sup>rd</sup> Floor East Courtroom

**ENGINEERING**

Capital Projects – February 2026 – Construction Update Report

**Courts Center Renovation – Phase 3**

**Architect/Designer:** Rufus Johnson & Associates  
**General Contractor:** C & C Contracting, LLC.  
**Project Status:** Construction  
**Contract Date:** November 8, 2024  
**Contract Completion Date:** February 2026  
**Budget:** \$ 410,000 (Design), \$ 6,600,000 (Construction)  
**Current Contract Amount:** \$400,000\*(Design), \$4,959,644.42 (Prime Contract), \$1,100,740\*(Other Const. Costs)  
**Percentage Complete:** 99% Construction  
**Comments:**

- Two new courtrooms on the 3<sup>rd</sup> floor and the Foster Care Review Board room are completed.
- 2<sup>nd</sup> floor courtroom is near completion. Furniture will be delivered by the middle of February.
- Casework punch list for phase 2 has been completed.
- Clerk & Master carpet and cabinets are completed.
- We have a few change order items that may extend into March 2026 for full completion.



**Rossvie Road Widening**

**Architect/Designer:** HDR Engineering  
**General Contractor:** TBD  
**Project Status:** ROW Acquisition Phase, Utility Relocation Design  
**Contract Date:** TBD  
**Contract Completion Date:** TBD  
**Budget:** \$ 3,000,000 (Envir. & Design) \$ 12,800,000 (ROW) \$5,800,000 (Utility)  
**Current Contract Amount:** \$ 3,131,627 (Design) \$ 3,052,802 (ROW)  
**Percentage Complete:** 86% ROW acquired, 96% ROW negotiated, 30% Utility Phase

**Comments:**

- 3 ROW tracts remain to be negotiated. 1 tract is currently in condemnation proceedings.
- 4 additional condemnation packets have been sent to the State Attorney General’s office for filing. These are all due to mortgage companies that are non-responsive to requests for lien releases.
- ROW: Closings and condemnations will extend through early 2026.
- Utility: Utility easements for relocations will extend throughout 2026. TVA will begin the construction of a new tower in October 2026 while there is a scheduled outage of this main line.
- Construction is scheduled for funding by TDOT in FY 2028.



**ENGINEERING**

Capital Projects – February 2026 – Construction Update Report

**Courts Center Roof Replacement**

**Architect/Designer:** Walter P. Moore and Associates, Inc.

**General Contractor:** Porter Roofing Contractors, Inc.

**Project Status:** Construction

**Contract Date:** April 23, 2025

**Contract Completion Date:** October 2025





**Budget:** \$ 2,413,500.00 (Insurance)

**Current Contract Amount:** \$ 2,413,500.00

**Percentage Complete:** 99%

**Comments:**

- This project is 100% funded by insurance and is complete.
- The Courts Center building sustained hail damage in May 2024. The insurance company determined that the roof would need to be replaced.
- The synthetic slate and the flat EPDM roofing membrane have all been replaced. The only remaining scope of work is completing the pipe insulation for the cooling tower. That work should be completed this month.



**Historic Courthouse Roof Replacement**

**Architect/Designer:** Walter P. Moore and Associates, Inc.

**General Contractor:** Porter Roofing Contractors, Inc.

**Project Status:** Completed

**Contract Date:** April 23, 2025

**Contract Completion Date:** October 2025




**Budget:** \$ 1,692,175.00 (Insurance)

**Current Contract Amount:** \$ 1,692,175.00

**Percentage Complete:** 100%

**Comments:**

- This project is 100% funded by insurance and is complete.
- The Historic Courthouse sustained hail damage in May 2024. The insurance company determined that the roof would need to be replaced.
- The removal and replacement of all slate and metal flashing is complete. The staging yard across 3<sup>rd</sup> street will be graded and stabilized with seed/mulch as soon as the site dries out.



**ENGINEERING**

Capital Projects – February 2026 – Construction Update Report

**Interior Renovations to Purchasing and Building & Codes**

**Architect/Designer:** MCG Engineering  
**General Contractor:** MDI Construction Inc.  
**Project Status:** Completed  
**Contract Date:** May 9, 2025  
**Contract Completion Date:** November 15, 2025  
**Budget:** \$ 500,000  
**Current Contract Amount:** \$ 343,876.28  
**Percentage Complete:** 100% Construction  
**Comments:**

- This project is complete. Purchasing has moved back into their space with a more functional use of the available square footage. Building and Codes has received 5 new offices for their staff growth.



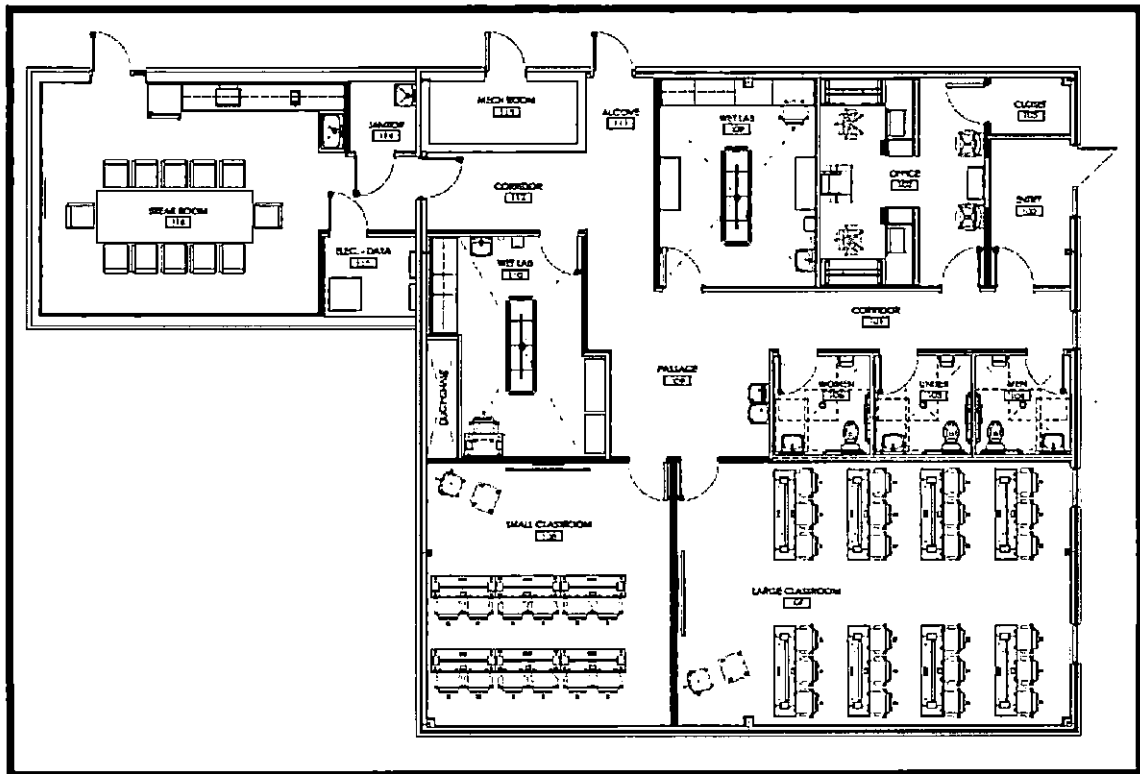
**ENGINEERING**

Capital Projects – February 2026 – Construction Update Report

**Joe Snow Training Center**

**Architect/Designer:** Montgomery County Engineering  
**General Contractor:** TBD  
**Project Status:** Design  
**Contract Date:** TBD  
**Contract Completion Date:** TBD  
**Budget:** \$ (Funding needed)  
**Current Contract Amount:** TBD  
**Percentage Complete:** 100% Design is complete  
**Comments:**

- This existing facility will be renovated to add two classrooms and two lab rooms for APSU students.
- Architectural and MP&E design plans are 100% complete and available for a bid if funding is approved.
- Funding will be requested in the upcoming capital budget process.



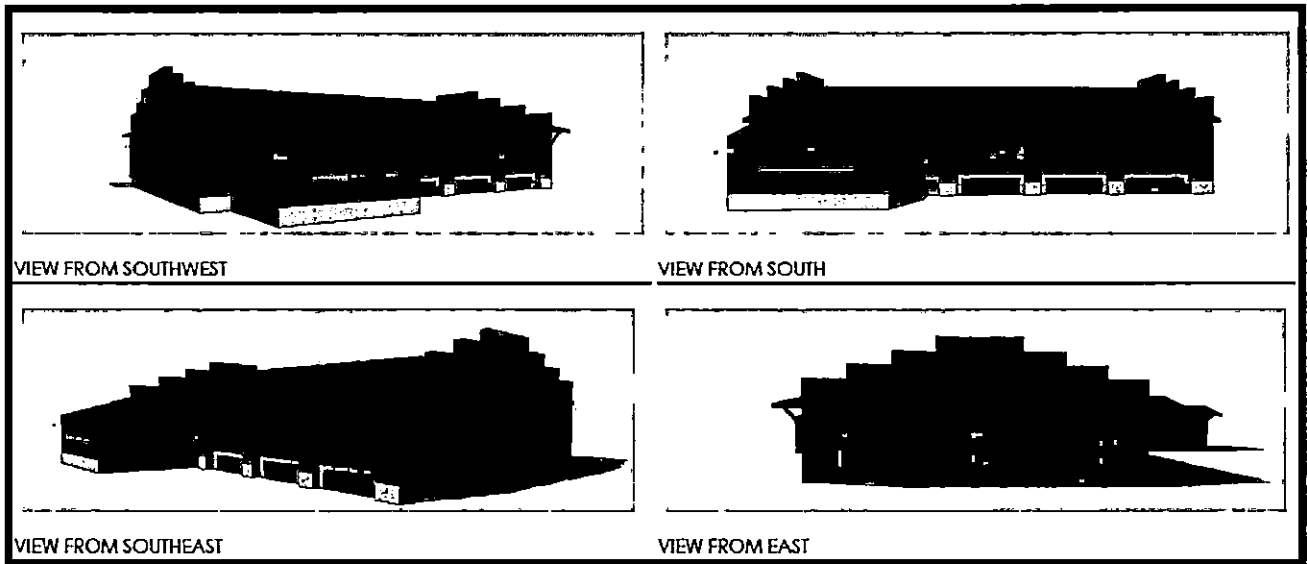
**ENGINEERING**

Capital Projects – February 2026 – Construction Update Report

**EMS 28**

**Architect/Designer:** Montgomery County Engineering with TTL for Civil  
**General Contractor:** C & C Contracting, LLC  
**Project Status:** Construction  
**Contract Date:** December 22, 2025  
**Contract Completion Date:** December 13, 2026  
**Budget:** \$ 280,000 (Design), \$3,400,000 (Construction)  
**Current Contract Amount:** \$3,392,000  
**Percentage Complete:** 5%  
**Comments:**

- The old Animal Shelter has been demolished to make room for the newly designed EMS 28 Station.
- Immediately upon starting the project the ice and snow have created a delay with the grading phase, but the contractor will begin grading as soon as the site dries out.




**ENGINEERING**

Capital Projects – February 2026 – Construction Update Report

**Multi Roof/HVAC Repair - Insurance**

**Architect/Designer:** Walter P. Moore and Associates, Inc.  
**General Contractor:** Eskola (Roofing) & BluSky (HVAC)  
**Project Status:** Construction  
**Contract Date:** April 23, 2025  
**Contract Completion Date:** August 2025  
**Budget:** \$ 561,925.00 (Roofing), \$410,963.04 (HVAC) (Insurance)  
**Current Contract Amount:** \$ 561,925.00 (Roofing), \$410,963.04 (HVAC)  
**Percentage Complete:** 99%  
**Comments:**

- This project is 100% funded by insurance.
- Montgomery County F&M Bank Arena, Jail, Old Jail/1986 Jail, Public Safety Building/Sheriff's Office, Veteran's Plaza and Offices, and Gun Range Training building were all determined to need HVAC and metal repairs, while all but the Plaza Library/Offices were identified as needing roof repairs.
- The roof and HVAC repairs portion of this project is substantially complete.




**ENGINEERING**

Capital Projects – February 2026 – Construction Update Report

**2174 ROSSVIEW ROAD DEMOLITION**

**Architect/Designer:** Montgomery County Engineering  
**General Contractor:** Providence Builders  
**Project Status:** Completed  
**Contract Date:** November 7, 2025  
**Contract Completion Date:** January 15, 2026  
**Budget:** (Cost is inclusive of ROW phase)  
**Current Contract Amount:** \$ 19,500.00  
**Percentage Complete:** 100% Construction  
**Comments:**

- This project is complete.
- The demolition of this house and driveway located at 2174 Rossview Road, Clarksville, TN, is in coordination with the Rossview Road widening project. This demolition was a required component of the design proposal to widen the road. The property was purchased, and the resident has been relocated.




**ENGINEERING**

Capital Projects – February 2026 – Construction Update Report

**1986 Jail Sewer Rehabilitation**

**Architect/Designer:** Smith Seckman Reid, Inc.  
**General Contractor:** C & C Contracting, LLC  
**Project Status:** Pre-Construction  
**Contract Date:** November 5, 2025  
**Contract Completion Date:** March 16, 2026  
**Budget:** \$ 200,000  
**Current Contract Amount:** \$ 185,500  
**Percentage Complete:** 10% Demolition  
**Comments:**

- Renovation of existing Sewer lines in the 1986 jail to reroute and combine the existing above ceiling lines in the northern portion of the 1986 jail to a larger trunk line to get outside of the building.
- Renovation also includes renovation of the pod showers to bring them up to current State standards.





**ENGINEERING**

Capital Projects – February 2026 – Construction Update Report

**Planning Commission, WIC & Health Department Roof Replacement**

**Architect/Designer:** Walter P. Moore and Associates, Inc.  
**General Contractor:** Don Kennedy Roofing  
**Project Status:** Construction  
**Contract Date:** October 2025  
**Contract Completion Date:** May 2026  
**Budget:** \$ 642,193 (Insurance)  
**Current Contract Amount:** \$ 642,193 (Insurance)  
**Percentage Complete:** 10% - Planning Commission has been started  
**Comments:**

- This project is 100% funded by insurance.
- Montgomery County Planning Commission, WIC and Health Department buildings were all identified as needing roof repairs from hail damage.
- The Planning Commission office has been started. It will be completed prior to the WIC and Health Department metal roof being replaced.




**ENGINEERING**

Capital Projects – February 2026 – Construction Update Report

**WORKHOUSE DEMOLITION**

**Architect/Designer:** Walter P. Moore and Associates, Inc  
**General Contractor:** Providence Builders  
**Project Status:** Construction  
**Contract Date:** November 3, 2025  
**Contract Completion Date:** February 8, 2026  
**Budget:** \$ 102,810.00 (Insurance)  
**Current Contract Amount:** \$ 102,810.00 (Insurance)  
**Percentage Complete:** 95% Construction  
**Comments:**

- This project is 100% funded by insurance.
- Demolition of Montgomery County Jailhouse located at 1221 Highway Drive, Clarksville, TN.





**ENGINEERING**

Capital Projects – February 2026 – Construction Update Report

## **Upcoming/Ongoing Projects**

### **Montgomery County Rail Service Authority**

**Architect/Designer:**

CSR Engineering

**Project Status:**

FY2024 Bridge project is complete. FY2025 Bridge Grant has been bid. Construction phase will begin after the contract is approved by the Rail Authority. FY2025 Federal CRISI Grant has not been approved by TDOT. 2026 Rail Grant application is being reviewed by TDOT for approval.

### **Lone Oak Community Center**

**Architect/Designer:**

Montgomery County Engineering

**Project Status:**

Project is currently in the bidding phase. The pre-bid meeting is scheduled for February 12<sup>th</sup> and the bid opening is scheduled for February 25<sup>th</sup>. We'll know at that time if there is an adequate budget to move forward with the entire project. Foundation excavation and water proofing will be required before any work can take place in the basement. The steeple will be removed, and shingles reinstalled. All stain glass windows will be removed and replaced with new insulated windows. The upper floor will have some amount of demolition, a new kitchen added, new flooring, new wall paint, audio wiring/equipment, and new flooring. There are alternates to the bid for excavation of the foundations/waterproofing and for finishing out the basement that will only be completed if there is adequate funding.

### **Greenway**

**Architect/Designer:**

Montgomery County Engineering & Highway Departments

**Project Status:**

Progress is being made on land acquisitions and safety rail installations will begin soon along the Jarrell Ridge trail segment. The Hwy Dept will be stabilizing a section of the old rail bed that has slid into the river as the next step of progressing north toward the next segment from Jarrell Ridge. Additional grant dollars will be needed to construct the first bridge that will be required, but progress is being made and it appears there is a good funding source through the Community Health Foundation for additional phases.



**ENGINEERING**

Capital Projects – February 2026 – Construction Update Report

**Veterans Plaza Renovations**

**Architect/Designer:** Montgomery County Engineering  
**Project Status:**

- **Assessor’s New Office Renovation:** This project was advertised on January 14, 2026, with a bid opening schedule for February 10<sup>th</sup>. Project completion will be around December 2026. The Community Corrections and Election Commission renovations will also be included within this project. Depending on bid costs, the election office may be separated as a different project to work around election timelines.
- **Veterans Plaza Electrical Panel Upgrades:** This project is to include connecting the existing standby generator system to specified receptacle outlets throughout the existing Property Units.

**Workhouse Sinkhole Repair**

**Architect/Designer:** Montgomery County Engineering  
**Project Status:** Now that the Workhouse has been demolished per our insurance provider’s recommendations and payments, the County will move forward with geotechnical investigations to determine how the sink hole and injection well will be remediated to prevent further collapses. This project will need additional funds to move forward and will be requested during the budget process this spring.

**SR 374**

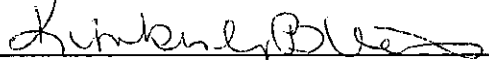
**Architect/Designer:** Montgomery County Engineering  
**Project Status:** New road project from Woodlawn Road (SR 76) to Dotsonville Road. Montgomery County will be taking over the ROW Acquisition phase of this project from the State of TN. This is a State Route, and there are existing federal funds that are available to immediately start on this phase of the project. MCG Engineering is currently working with a design consultant to provide a fee to move forward from where they left off with TDOT.

**Montgomery County, Tennessee**  
**Office of Trustee**  
**Monthly Financial Report**  
**For the Month Ending 1/31/2026**

<b>ASSET</b>		<u>Beginning Balance</u>	<u>Debits</u>	<u>Credits</u>	<u>Ending Balance</u>
999-11120	CASH ON HAND	2,000.00	26,524,549.91	26,524,549.91	2,000.00
999-11130-003	F & M BANK-TAX PAYMENTS	11,136,731.78	611,188.31	119,735.00	11,628,185.09
999-11130-006	PLANTERS BANK-MMA(TAX ACCOUNT)	1,890,753.27	58,990.50	26,912.00	1,922,831.77
999-11130-008	CUMBERLAND BK - TAX ACCOUNT	1,998,520.36	217,696.27	105,509.00	2,110,707.63
999-11130-022	PLANTERS BANK-OTHER CNTY GOVT CC	2,886,636.05	99,305.98	41,072.37	2,944,869.66
999-11130-025	LEGENDS BANK - BI-COUNTY FEES	10,000.00	62,250.97	62,250.97	10,000.00
999-11130-026	PLANTERS BANK -209	428,028.68	9,031.74	2,085.06	434,975.36
999-11130-027	REGIONS - OPERATING	108,177,528.78	134,932,457.54	113,175,799.38	129,934,186.94
999-11130-029	REGIONS - SCHOOL CLEARING	0.00	11,958,781.19	11,958,581.19	200.00
999-11130-030	CMCSS CREDIT CARD ACCT	1,295,621.89	6,432.38	2,844.99	1,299,209.28
999-11130-031	REGIONS - MCG CLEARING	0.00	7,573,335.57	7,573,335.57	0.00
999-11130-032	F & M DISBURSEMENTS	44,257.99	16,333,434.39	16,254,677.55	123,014.83
999-11130-033	LEGENDS BANK - BI-COUNTY TIPPING FEES	10,033.48	75,538.34	75,544.08	10,027.74
999-11300-004	LEGENDS BANK - 207	8,483,995.26	163,933.21	0.00	8,647,928.47
999-11300-019	LOCAL GOVT INVESTMENT POOL 101	57,633.26	187.96	0.00	57,821.22
999-11300-035	REGIONS - E911	528,765.54	1,277.14	0.00	530,042.68
999-11300-040	BAIRD	0.00	0.00	0.00	0.00
999-11300-041	R JAMES - 2016A G.O. PUBLIC IMP	10,256,656.35	4,500.92	7,569.46	10,253,587.81
999-11300-042	SHERIFF FEDERAL TREASURY	4,268.47	10.31	0.00	4,278.78
999-11300-043	SHERIFF FEDERAL JUSTICE	228,168.98	551.10	0.00	228,720.08
999-11300-049	F & M - TAX DEPOSITS	11,581,183.86	10,887,656.32	17,235,208.33	5,233,631.85
999-11300-053	REGIONS - AMERCIAN RESCUE PLAN ACT	19,490,848.14	47,076.78	0.00	19,537,924.92
999-11300-054	MULTI-BANK SECURITIES	108,149,843.43	500,304.56	14,865.62	108,635,282.37
999-11300-055	SERIES 2022A CONSTRUCTION FUND	0.00	0.00	0.00	0.00
999-11300-057	F & M ICS	8,888,067.76	23,528.51	0.00	8,911,596.27
999-11300-058	REGIONS - ACH ACCOUNT	32,750.00	2,356.00	35,106.00	0.00
999-11300-059	SERIES 2023A CONSTRUCTION FUND	0.00	0.00	0.00	0.00
999-11300-060	SERIES 2023B CONSTRUCTION FUND	0.00	0.00	0.00	0.00
999-11300-061	REGIONS - OPIOID ABATEMENT SETTLEMENT FUND	2,270,982.72	5,485.17	121,393.69	2,155,074.20
999-11300-062	US BANK - MORETON CAPITAL MARKETS	51,246,631.40	11,058,279.31	0.00	62,304,910.71
999-11300-063	TOWER COMMUNITY BANK	5,328,435.99	0.00	0.00	5,328,435.99
999-11300-064	SERIES 2022B -CONSTRUCTION BONDS	0.00	0.00	0.00	0.00
999-11300-065	REGIONS - BI-COUNTY LANDFILL	9,376,683.43	22,647.76	0.00	9,399,331.19
999-11300-066	F & M - ICS NEW 2025	20,499,247.00	78,491.11	0.00	20,577,738.11
999-11300-067	FHN FINANCIAL	5,137,321.92	19,362.08	32,750.00	5,123,934.00
999-11410	STATE OF TN TAX RELIEF CURR YR	72,497.00	181,726.00	153,620.00	100,603.00
999-11515	COUNTY TAX RELIEF	0.00	38,367.00	38,367.00	0.00
		<b>389,514,092.79</b>	<b>221,498,734.33</b>	<b>193,561,777.17</b>	<b>417,451,049.95</b>

LIABILITY		Beginning Balance	Debits	Credits	Ending
999-20040	EXCESS LAND SALE PAYMENTS 2004	25,830.63	0.00	0.00	25,830.63
999-20120	EXCESS LAND SALE PAYMENTS 2012	4,739.39	0.00	0.00	4,739.39
999-20130	EXCESS LAND SALE PAYMENTS 2013	53,146.79	0.00	0.00	53,146.79
999-20140	EXCESS LAND SALE PAYMENTS 2014	46,401.47	0.00	0.00	46,401.47
999-21900	TELLER OVER/SHORT	0.00	1.00	1.00	0.00
999-22200	OVERPAYMENTS	72,272.20	2,938.65	29,767.10	99,100.65
999-22200-001	PAYMENT OVERAGES	52.67	0.00	20.74	73.41
999-27700	TRUSTEE'S HOLDING ACCOUNT	0.00	16,000,000.00	16,000,000.00	0.00
999-28310	UNDISTRIBUTED TAXES	0.00	2,912.79	2,912.79	0.00
999-28311	UNDISTRIBUTED TAXES PAID IN ADVANCE	1,628.00	0.00	0.00	1,628.00
999-29900	FEE/COMMISSION ACCOUNT	1,978,012.04	1,980,373.92	400,125.48	397,763.60
101	COUNTY GENERAL FUND	73,820,663.77	12,705,507.03	15,615,775.31	76,730,932.05
122	DRUG CONTROL FUND	62,830.74	899.37	543.44	62,474.81
127	AMERICAN RECOVERY ACT	16,305,738.51	1,304,344.49	47,076.78	15,048,470.80
131	GENERAL ROAD FUND	8,906,248.05	1,020,545.56	1,177,474.98	9,063,177.47
141	GENERAL PURPOSE SCHOOL FUND	115,667,093.84	18,306,215.15	38,127,411.90	135,488,290.59
142	SCHOOL FEDERAL PROJECTS FUND	7,347,633.01	1,106,577.49	1,762,813.97	8,003,869.49
143	CHILD NUTRITION FUND	11,304,512.03	1,797,946.13	2,290,766.38	11,797,332.28
144	SCHOOL SYSTEM TRANS FUND	11,180,040.07	1,631,763.03	2,183,537.98	11,731,815.02
146	EXTENDED SCHOOL PROGRAM FUND	3,944,743.68	0.00	0.00	3,944,743.68
151	DEBT SERVICE FUND	49,916,510.58	236,439.50	2,425,494.63	52,105,565.71
171	CAPITAL PROJECTS FUND	37,521,602.44	1,479,719.37	1,559,794.31	37,601,677.38
177	EDU CAPITAL PROJECTS FUND	4,644,540.33	184,983.86	0.00	4,459,556.47
207	BI-COUNTY LANDFILL	19,995,731.06	1,354,426.93	719,548.99	19,360,853.12
208	EMERGENCY COMMUNICATIONS DISTRICT	7,021,767.47	273,413.93	148,224.04	6,896,577.58
209	LIBRARY FUND	1,414,716.67	321,471.40	1,075,527.39	2,168,772.66
263	SELF INSURANCE TRUST FUND	15,912,208.93	7,058,890.60	11,585,038.13	20,438,356.46
266	WORKERS' COMPENSATION	803,865.41	92,048.87	7,624.69	719,441.23
267	UNEMPLOYMENT COMPENSATION	37,846.61	0.00	0.00	37,846.61
351	CITY OF CLARKSVILLE - SALES TAX	0.00	2,561,773.07	2,561,773.07	0.00
362	MGC RAIL AUTHORITY	442,353.73	435,921.08	75,486.21	81,918.88
363	JUDICIAL DISTRICT DRUG FUND	1,010,007.44	4,034.65	406.11	1,006,378.90
364	DISTRICT ATTORNEY FUND	21,355.23	166.49	3,126.08	24,314.82
365	PORT AUTHORITY	50,000.00	0.00	0.00	50,000.00
		<b>389,514,092.79</b>	<b>69,863,314.34</b>	<b>97,800,271.50</b>	<b>417,451,049.95</b>

This report is submitted in accordance with requirements of section 5-8-505,  
and/or 67-5-1902, Tennessee Code Annotated, and to the best of my knowledge,  
information and belief accurately reflects transactions of this office for the month ended January 31, 2026.

  
\_\_\_\_\_  
Signature

2/8/24  
\_\_\_\_\_  
Date

Montgomery County Trustee  
\_\_\_\_\_  
Title



YEAR-TO-DATE BUDGET REPORT

FOR 2026 07

JOURNAL DETAIL 2026 1 TO 2026 7

	ORIGINAL ESTIM REV	REVISED EST REV	ACTUAL YTD REVENUE	ACTUAL MTD REVENUE	REMAINING REVENUE	PCT COLL
<b>101 COUNTY GENERAL</b>						
40110 CURRENT PROPERTY TAX	-98,388,000	-98,388,000	-53,825,320.10	.00	-44,562,679.90	54.7%
40120 TRUSTEE'S COLLECTIONS - PYR	-800,000	-800,000	-811,173.06	.00	11,173.06	101.4%
40125 TRUSTEE COLLECTIONS - BANKRUP	-30,000	-30,000	-1,535.83	.00	-28,464.17	5.1%
40130 CIRCUIT/CHANCERY COLLECT-PYR	-500,000	-500,000	-341,616.77	.00	-158,383.23	68.3%
40140 INTEREST & PENALTY	-300,000	-300,000	-213,670.74	.00	-86,329.26	71.2%
40161 PMTS IN LIEU OF TAXES - T.V.A	-763	-763	-762.74	.00	-.26	100.0%
40162 PMTS IN LIEU OF TAXES -UTILIT	-1,640,000	-1,640,000	-815,625.55	-135,942.17	-824,374.45	49.7%
40163 PMTS IN LIEU OF TAXES - OTHER	-851,533	-851,533	-133,610.00	-39,000.00	-717,923.00	15.7%
40220 HOTEL/MOTEL TAX	-2,500,000	-2,500,000	-1,325,421.48	.00	-1,174,578.52	53.0%
40250 LITIGATION TAX - GENERAL	-390,000	-390,000	-234,572.84	-39,898.68	-155,427.16	60.1%
40260 LITIGATION TAX-SPECIAL PURPOS	-80,000	-80,000	-50,828.06	-8,867.61	-29,171.94	63.5%
40270 BUSINESS TAX	-2,000,000	-2,000,000	-432,287.83	-102,665.75	-1,567,712.17	21.6%
40320 BANK EXCISE TAX	-450,000	-450,000	.00	.00	-450,000.00	.0%
40330 WHOLESALE BEER TAX	-400,000	-400,000	-70,490.63	.00	-329,509.37	17.6%
41120 ANIMAL REGISTRATION	-215,000	-215,000	-131,731.66	-120.00	-83,268.34	61.3%
41130 ANIMAL VACCINATION	-16,000	-16,000	-12,067.00	-85.00	-3,933.00	75.4%
41140 CABLE TV FRANCHISE	-300,000	-300,000	-72,887.75	.00	-227,112.25	24.3%
41520 BUILDING PERMITS	-1,500,000	-1,500,000	-508,704.36	-27,824.00	-991,295.64	33.9%
41540 PLUMBING PERMITS	-30,000	-30,000	-21,000.00	-2,100.00	-9,000.00	70.0%
41590 OTHER PERMITS	-465,000	-465,000	-196,597.29	-13,056.50	-268,402.71	42.3%
42110 FINES	-14,000	-14,000	-19,332.50	-1,045.00	5,332.50	138.1%
42120 OFFICERS COSTS	-20,000	-20,000	-8,364.24	-1,224.87	-11,635.76	41.8%
42141 DRUG COURT FEES	-1,600	-1,600	-572.37	-35.15	-1,027.63	35.8%
42142 VETERANS TREATMENT COURT FEES	-1,800	-1,800	-372.87	-7.44	-1,427.13	20.7%
42190 DATA ENTRY FEES -CIRCUIT COUR	-9,000	-9,000	-5,154.01	-646.00	-3,845.99	57.3%
42191 COURTROOM SECURITY - CIRCUIT	-7,500	-7,500	-3,278.23	-454.46	-4,221.77	43.7%
42192 CIRCUIT COURT VICTIMS ASSESS	-3,525	-3,525	-2,370.00	-453.86	-1,155.00	67.2%
42310 FINES	-135,000	-135,000	-65,457.36	-15,159.86	-69,542.64	48.5%
42311 FINES - LITTERING	-250	-250	.00	.00	-250.00	.0%
42320 OFFICERS COSTS	-275,000	-275,000	-167,284.39	-28,061.93	-107,715.61	60.8%
42330 GAME & FISH FINES	-500	-500	-832.50	-76.50	332.50	166.5%
42341 DRUG COURT FEES	-20,000	-20,000	-8,896.18	-1,286.57	-11,103.82	44.5%
42342 VETERANS TREATMENT COURT FEES	-15,000	-15,000	-5,707.63	-808.92	-9,292.37	38.1%
42350 JAIL FEES GENERAL SESSIONS	-300,000	-300,000	-163,284.04	-20,175.56	-136,715.96	54.4%
42380 DUI TREATMENT FINES	-20,000	-20,000	-9,011.70	-2,006.40	-10,988.30	45.1%
42390 DATA ENTRY FEE-GENERAL SESS	-63,000	-63,000	-36,474.75	-6,372.41	-26,525.25	57.9%
42392 GEN SESSIONS VICTIM ASSESSMNT	-60,000	-60,000	-23,390.22	-3,618.30	-36,609.78	39.0%
42410 FINES	-1,700	-1,700	-1,837.25	.00	137.25	108.1%
42420 OFFICERS COSTS	-15,000	-15,000	-7,382.50	-1,128.60	-7,617.50	49.2%
42450 JAIL FEES	-25,000	-25,000	-14,760.29	-2,260.37	-10,239.71	59.0%

YEAR-TO-DATE BUDGET REPORT

FOR 2026 07

JOURNAL DETAIL 2026 1 TO 2026 7

	ORIGINAL ESTIM REV	REVISED EST REV	ACTUAL YTD REVENUE	ACTUAL MTD REVENUE	REMAINING REVENUE	PCT COLL
42490 DATA ENTRY FEE-JUVENILE COURT	-10,250	-10,250	-3,045.00	-358.00	-7,205.00	29.7%
42520 OFFICERS COSTS	-35,000	-35,000	-22,711.00	-3,540.50	-12,289.00	64.9%
42530 DATA ENTRY FEE -CHANCERY COUR	-5,000	-5,000	-3,120.00	-492.00	-1,880.00	62.4%
42610 FINES	-1,000	-1,000	-495.42	-95.95	-504.58	49.5%
42641 DRUG COURT FEES	-30,000	-30,000	-27,588.00	-3,168.00	-2,412.00	92.0%
42910 PROCEEDS -CONFISCATED PROPERT	-1,000	-1,000	-1,459.00	-399.00	459.00	145.9%
42990 OTHER FINES/FORFEITS/PENALTIE	-18,300	-18,300	-6,966.50	-416.00	-11,333.50	38.1%
43120 PATIENT CHARGES	-6,900,000	-6,900,000	-4,713,462.53	-463,416.78	-2,186,537.47	68.3%
43140 ZONING STUDIES	-5,000	-5,000	-2,250.00	-250.00	-2,750.00	45.0%
43190 OTHER GENERAL SERVICE CHARGES	-65,000	-65,000	-45,025.20	-4,832.00	-19,974.80	69.3%
43340 RECREATION FEES	-110,000	-110,000	-74,840.00	-8,200.00	-35,160.00	68.0%
43350 COPY FEES	-9,900	-9,900	-5,225.85	-706.15	-4,674.15	52.8%
43365 ARCHIVE & RECORD MANAGEMENT	-475,500	-475,500	-247,342.66	-39,668.70	-228,157.34	52.0%
43366 GREENBELT LATE APPLICATION FE	0	0	-50.00	.00	50.00	100.0%
43370 TELEPHONE COMMISSIONS	-236,000	-236,000	-144,253.92	-3,861.65	-91,746.08	61.1%
43380 VENDING MACHINE COLLECTIONS	-68,000	-68,000	-50,932.16	-8,798.07	-17,067.84	74.9%
43383 TITLING AND REGISTRATION	-190,000	-190,000	-101,175.00	-16,248.00	-88,825.00	53.3%
43384 FINGERPRINT FEES	0	0	-1,175.00	.00	1,175.00	100.0%
43392 DATA PROCESSING FEES -REGISTE	-80,000	-80,000	-42,372.00	-7,172.00	-37,628.00	53.0%
43393 PROBATION FEES	-27,000	-27,000	-4,607.00	-405.00	-22,393.00	17.1%
43394 DATA PROCESSING FEES - SHERIF	-30,000	-30,000	-15,824.47	-2,074.37	-14,175.53	52.7%
43395 SEXUAL OFFENDER FEE - SHERIFF	-18,000	-18,000	-4,300.00	.00	-13,700.00	23.9%
43396 DATA PROCESSING FEE-COUNTY CL	-30,000	-30,000	-6,147.00	-693.00	-23,853.00	20.5%
43990 OTHER CHARGES FOR SERVICES	-5,000	-5,000	-11,180.50	.00	6,180.50	223.6%
44110 INTEREST EARNED	-5,000,000	-5,000,000	-2,648,969.36	-981,256.71	-2,351,030.64	53.0%
44120 LEASE/RENTALS	-313,320	-313,320	-37,000.00	-3,325.00	-276,320.00	11.8%
44140 SALE OF MAPS	-3,000	-3,000	.00	.00	-3,000.00	.0%
44170 MISCELLANEOUS REFUNDS	-314,100	-314,100	-163,195.45	-18,218.57	-150,904.55	52.0%
44530 SALE OF EQUIPMENT	-5,000	-11,273	-64,993.81	-27,036.00	53,720.81	576.5%
44540 SALE OF PROPERTY	0	0	-4,500.00	.00	4,500.00	100.0%
44570 CONTRIBUTIONS & GIFTS	0	0	-3,000.00	.00	3,000.00	100.0%
44990 OTHER LOCAL REVENUES	-462,000	-462,000	-324,479.79	-35,029.74	-137,520.21	70.2%
45510 COUNTY CLERK	-2,450,000	-2,450,000	-1,228,851.16	-227,610.65	-1,221,148.84	50.2%
45520 CIRCUIT COURT CLERK	-700,000	-700,000	-352,358.87	-42,053.71	-347,641.13	50.3%
45540 GENERAL SESSIONS COURT CLERK	-1,700,000	-1,700,000	-997,450.62	-164,565.20	-702,549.38	58.7%
45550 CLERK & MASTER	-425,000	-425,000	-220,645.30	-30,913.76	-204,354.70	51.9%
45560 JUVENILE COURT CLERK	-200,000	-200,000	-89,449.84	-5,954.03	-110,550.16	44.7%
45580 REGISTER	-1,300,000	-1,300,000	-934,255.40	-158,611.64	-365,744.60	71.9%
45590 SHERIFF	-85,000	-85,000	-72,571.97	.00	-12,428.03	85.4%
45610 TRUSTEE	-5,000,000	-5,000,000	-3,123,366.19	-1,977,512.04	-1,876,633.81	62.5%
46110 JUVENILE SERVICES PROGRAM	-580,011	-705,867	-303,247.91	-80,932.92	-402,619.09	43.0%
46210 LAW ENFORCEMENT TRAINING PROG	-124,800	-124,800	.00	.00	-124,800.00	.0%
46240 SCHOOL RESOURCE OFFICER GRANT	-3,075,000	-3,075,000	-3,075,000.00	-3,075,000.00	.00	100.0%
46290 OTHER PUB SAFETY GRANT	0	0	-45,600.00	-45,600.00	45,600.00	100.0%



YEAR-TO-DATE BUDGET REPORT

FOR 2026 07

JOURNAL DETAIL 2026 1 TO 2026 7

	ORIGINAL ESTIM REV	REVISED EST REV	ACTUAL YTD REVENUE	ACTUAL MTD REVENUE	REMAINING REVENUE	PCT COLL
46390 OTHER HEALTH & WELFARE GRANT	-373,970	-490,070	-188,181.24	-34,741.33	-301,888.76	38.4%
46430 LITTER PROGRAM	-91,300	-91,300	-62,435.79	.00	-28,864.21	68.4%
46810 FLOOD CONTROL	-3,500	-3,500	.00	.00	-3,500.00	.0%
46830 BEER TAX	-20,000	-20,000	-9,212.27	.00	-10,787.73	46.1%
46835 VEHICLE CERTIFICATE OF TITLE	-26,000	-26,000	-13,481.35	-1,833.25	-12,518.65	51.9%
46840 ALCOHOLIC BEVERAGE TAX	-400,000	-400,000	-218,842.21	.00	-181,157.79	54.7%
46845 OPIOID SETTLEMENT FUNDS TN	-646,881	-646,881	.00	.00	-646,881.00	.0%
46851 STATE REVENUE SHARING - T.V.A	-2,200,000	-2,200,000	-1,203,558.50	-601,779.25	-996,441.50	54.7%
46852 REVENUE SHARING - TELECOM	-290,000	-290,000	-100,575.21	-20,005.53	-189,424.79	34.7%
46855 SHARED SPRTS GAMING PRIVILEGE	-115,000	-115,000	-53,128.24	.00	-61,871.76	46.2%
46890 PRISONER TRANSPORTATION	-10,000	-10,000	-9,708.80	-192.39	-291.20	97.1%
46915 CONTRACTED PRISONER BOARDING	-900,000	-900,000	-368,508.00	-98,277.00	-531,492.00	40.9%
46960 REGISTRAR'S SALARY SUPPLEMENT	-15,164	-15,164	-7,582.00	-3,791.00	-7,582.00	50.0%
46980 OTHER STATE GRANTS	-4,030,250	-4,539,850	-1,867,354.52	-284,292.37	-2,672,495.48	41.1%
46990 OTHER STATE REVENUES	-82,000	-216,775	-75,642.07	-9,876.97	-141,132.93	34.9%
47235 HOMELAND SECURITY GRANTS	-74,350	-277,736	-71,073.43	.00	-206,662.57	25.6%
47590 OTHER FEDERAL THROUGH STATE	-35,000	-624,552	-477,340.15	-12,289.12	-147,211.85	76.4%
47700 ASSET FORFEITURE FUNDS	-57,500	-57,500	.00	.00	-57,500.00	.0%
47990 OTHER DIRECT FEDERAL REVENUE	-2,400	-2,400	-1,601.57	-200.00	-798.43	66.7%
48130 CONTRIBUTIONS	-256,490	-256,490	-155,865.29	-41,814.67	-100,624.71	60.8%
48140 CONTRACTED SERVICES	-280,000	-280,000	-239,352.50	-66,472.23	-40,647.50	85.5%
48610 DONATIONS	-4,500	-26,000	-356,912.69	-33,667.33	330,912.69	1372.7%
48990 OTHER	0	-4,000	-4,000.00	.00	.00	100.0%
48991 OPIOID SETTLEMENT FUNDS	0	0	-146,120.51	.00	146,120.51	100.0%
49700 INSURANCE RECOVERY	-20,000	-102,249	-153,766.67	-34,719.33	51,517.67	150.4%
49800 OPERATING TRANSFERS	-25,000	-1,025,000	-52,851.20	-52,851.20	-972,148.80	5.2%
<b>TOTAL COUNTY GENERAL</b>	<b>-151,890,657</b>	<b>-154,683,948</b>	<b>-84,805,244.81</b>	<b>-9,189,600.02</b>	<b>-69,878,703.19</b>	<b>54.8%</b>
<b>131 GENERAL ROADS</b>						
40110 CURRENT PROPERTY TAX	-12,754,000	-12,754,000	-6,977,350.74	.00	-5,776,649.26	54.7%
40120 TRUSTEE'S COLLECTIONS - PYR	-105,000	-105,000	-105,079.62	.00	79.62	100.1%
40125 TRUSTEE COLLECTIONS - BANKRUP	-3,000	-3,000	-199.10	.00	-2,800.90	6.6%
40130 CIRCUIT/CHANCERY COLLECT-PYR	-55,000	-55,000	-46,101.82	.00	-8,898.18	83.8%
40140 INTEREST & PENALTY	-57,733	-57,733	-28,135.54	.00	-29,597.46	48.7%
40270 BUSINESS TAX	-200,000	-200,000	-37,266.19	-8,850.49	-162,733.81	18.6%
40280 MINERAL SEVERANCE TAX	-385,000	-385,000	-150,181.22	-68,791.43	-234,818.78	39.0%
40320 BANK EXCISE TAX	-45,000	-45,000	.00	.00	-45,000.00	.0%
44170 MISCELLANEOUS REFUNDS	-25,000	-25,000	-9,381.84	-32.00	-15,618.16	37.5%
44530 SALE OF EQUIPMENT	0	-105,500	-105,964.00	.00	464.00	100.4%
46410 BRIDGE PROGRAM	-790,000	-790,000	.00	.00	-790,000.00	.0%

YEAR-TO-DATE BUDGET REPORT

FOR 2026 07

JOURNAL DETAIL 2026 1 TO 2026 7

	ORIGINAL ESTIM REV	REVISED EST REV	ACTUAL YTD REVENUE	ACTUAL MTD REVENUE	REMAINING REVENUE	PCT COLL
46420 STATE AID PROGRAM	-2,000,000	-2,000,000	-848,458.08	.00	-1,151,541.92	42.4%
46920 GASOLINE & MOTOR FUEL TAX	-4,264,000	-4,264,000	-2,364,403.57	-379,164.01	-1,899,596.43	55.5%
46925 HYBRID/ELECTRIC VEHICLE REGIS	0	0	-34,446.67	-4,134.34	34,446.67	100.0%
46930 PETROLEUM SPECIAL TAX	-138,000	-138,000	-72,906.97	-12,151.14	-65,093.03	52.8%
46980 OTHER STATE GRANTS	-1,900,000	-1,900,000	.00	.00	-1,900,000.00	.0%
48120 PAVING & MAINTENANCE	0	0	-140,531.18	.00	140,531.18	100.0%
49700 INSURANCE RECOVERY	-3,000	-3,000	-32,272.68	.00	29,272.68	1075.8%
<b>TOTAL GENERAL ROADS</b>	<b>-22,724,733</b>	<b>-22,830,233</b>	<b>-10,952,679.22</b>	<b>-473,123.41</b>	<b>-11,877,553.78</b>	<b>48.0%</b>

**151 DEBT SERVICE**

40110 CURRENT PROPERTY TAX	-30,974,000	-30,974,000	-16,945,009.12	.00	-14,028,990.88	54.7%
40120 TRUSTEE'S COLLECTIONS - PYR	-600,000	-600,000	-255,880.85	.00	-344,119.15	42.6%
40125 TRUSTEE COLLECTIONS - BANKRUP	-5,000	-5,000	-483.52	.00	-4,516.48	9.7%
40130 CIRCUIT/CHANCERY COLLECT-PYR	-250,000	-250,000	-117,956.52	.00	-132,043.48	47.2%
40140 INTEREST & PENALTY	-200,000	-200,000	-69,772.29	.00	-130,227.71	34.9%
40163 PMTS IN LIEU OF TAXES - OTHER	-2,162,555	-2,162,555	.00	.00	-2,162,555.00	.0%
40210 LOCAL OPTION SALES TAX	-700,000	-700,000	-455,137.53	-75,500.41	-244,862.47	65.0%
40250 LITIGATION TAX - GENERAL	-400,000	-400,000	-232,439.92	-39,888.69	-167,560.08	58.1%
40266 LITIGATION TAX-JAIL/WH/CH	-400,000	-400,000	-250,340.45	-42,852.65	-149,659.55	62.6%
40270 BUSINESS TAX	-200,000	-200,000	-37,266.19	-8,850.49	-162,733.81	18.6%
40285 ADEQUATE FACILITIES TAX	-1,800,000	-1,800,000	-955,000.00	-111,500.00	-845,000.00	53.1%
40320 BANK EXCISE TAX	-175,000	-175,000	.00	.00	-175,000.00	.0%
44110 INTEREST EARNED	-9,000,000	-9,000,000	-2,795,617.58	.00	-6,204,382.42	31.1%
48130 CONTRIBUTIONS	-124,200	-124,200	.00	.00	-124,200.00	.0%
49800 OPERATING TRANSFERS	-7,433,771	-7,433,771	.00	.00	-7,433,771.00	.0%
<b>TOTAL DEBT SERVICE</b>	<b>-54,424,526</b>	<b>-54,424,526</b>	<b>-22,114,903.97</b>	<b>-278,592.24</b>	<b>-32,309,622.03</b>	<b>40.6%</b>

**171 CAPITAL PROJECTS**

40110 CURRENT PROPERTY TAX	-12,754,000	-12,754,000	-6,977,350.81	.00	-5,776,649.19	54.7%
40120 TRUSTEE'S COLLECTIONS - PYR	-150,000	-150,000	-105,190.80	.00	-44,809.20	70.1%
40125 TRUSTEE COLLECTIONS - BANKRUP	0	0	-199.10	.00	199.10	100.0%
40130 CIRCUIT/CHANCERY COLLECT-PYR	-65,000	-65,000	-44,518.26	.00	-20,481.74	68.5%
40140 INTEREST & PENALTY	-50,000	-50,000	-27,754.58	.00	-22,245.42	55.5%
40220 HOTEL/MOTEL TAX	-2,400,000	-2,400,000	-1,325,422.38	.00	-1,074,577.62	55.2%
40240 WHEEL TAX	-7,600,000	-7,600,000	-3,894,221.01	-615,999.05	-3,705,778.99	51.2%
40320 BANK EXCISE TAX	-50,000	-50,000	.00	.00	-50,000.00	.0%

YEAR-TO-DATE BUDGET REPORT

FOR 2026 07

JOURNAL DETAIL 2026 1 TO 2026 7

	ORIGINAL ESTIM REV	REVISED EST REV	ACTUAL YTD REVENUE	ACTUAL MTD REVENUE	REMAINING REVENUE	PCT COLL
44110 INTEREST EARNED	-100,000	-100,000	.00	.00	-100,000.00	.0%
47180 COMMUNITY DEVELOPMENT	0	-811,609	-549,150.89	-72,238.35	-262,458.11	67.7%
47590 OTHER FEDERAL THROUGH STATE	0	0	-525,079.50	.00	525,079.50	100.0%
48130 CONTRIBUTIONS	0	-696,765	-334,386.00	.00	-362,379.00	48.0%
48990 OTHER	0	-350,000	-350,000.00	.00	.00	100.0%
49100 BOND PROCEEDS	-50,000,000	-50,000,000	.00	.00	-50,000,000.00	.0%
49700 INSURANCE RECOVERY	0	-250,000	.00	.00	-250,000.00	.0%
49800 OPERATING TRANSFERS	0	-2,043,652	.00	.00	-2,043,652.00	.0%
TOTAL CAPITAL PROJECTS	-73,169,000	-77,321,026	-14,133,273.33	-688,237.40	-63,187,752.67	18.3%
<b>266 WORKER'S COMPENSATION</b>						
49700 INSURANCE RECOVERY	0	0	-2,267.13	.00	2,267.13	100.0%
49800 OPERATING TRANSFERS	-1,127,111	-1,171,299	.00	.00	-1,171,299.00	.0%
TOTAL WORKER'S COMPENSATION	-1,127,111	-1,171,299	-2,267.13	.00	-1,169,031.87	.2%
GRAND TOTAL	-303,336,027	-310,431,032	-132,008,368.46	-10,629,553.07	-178,422,663.54	42.5%

\*\* END OF REPORT - Generated by Mariel Lopez-Gonzalez \*\*

YEAR-TO-DATE BUDGET REPORT

FOR 2026 07

JOURNAL DETAIL 2026 1 TO 2026 7

	ORIGINAL APPROP	REVISED BUDGET	YTD EXPENDED	MTD EXPENDED	ENCUMBRANCES	AVAILABLE BUDGET	PCT USED
<b>101 COUNTY GENERAL</b>							
51100 COUNTY COMMISSION	448,899	448,899	160,463.10	21,268.98	8,605.00	279,830.90	37.7%
51210 BOARD OF EQUALIZATION	10,770	10,770	.00	.00	.00	10,770.00	.0%
51220 BEER BOARD	7,306	7,306	2,615.05	467.35	.00	4,690.95	35.8%
51240 OTHER BOARDS & COMMITTEES	6,890	6,890	2,471.38	322.10	.00	4,418.62	35.9%
51300 COUNTY MAYOR	919,497	937,602	551,276.16	66,311.07	6,266.77	380,059.41	59.5%
51310 HUMAN RESOURCES	1,532,014	1,562,700	710,265.27	87,347.56	17,769.41	834,665.67	46.6%
51400 COUNTY ATTORNEY	300,000	300,000	98,241.35	.00	.00	201,758.65	32.7%
51500 ELECTION COMMISSION	914,910	1,282,410	535,700.74	37,901.47	5,362.48	741,346.78	42.2%
51600 REGISTER OF DEEDS	1,052,806	1,052,806	539,456.54	67,769.18	15,879.63	497,469.83	52.7%
51720 PLANNING	578,569	654,911	374,656.69	51,627.79	.00	280,254.31	57.2%
51730 BUILDING	903,844	903,844	484,435.70	65,263.87	20,866.06	398,542.24	55.9%
51750 CODES COMPLIANCE	1,665,354	1,691,335	955,311.45	130,447.31	6,870.36	729,153.19	56.9%
51760 GEOGRAPHICAL INFO SYSTEMS	321,330	424,263	146,349.07	27,500.00	244,743.08	33,170.93	92.2%
51800 COUNTY BUILDINGS	737,480	757,043	421,004.38	57,053.55	61,844.51	274,194.11	63.8%
51810 FACILITIES	4,845,349	4,912,667	2,790,388.55	427,892.56	342,175.42	1,780,102.53	63.8%
51900 OTHER GENERAL ADMINISTRATION	1,769,185	1,795,360	976,471.54	139,698.74	7,615.72	811,272.74	54.8%
51910 ARCHIVES	639,902	641,099	301,074.55	32,141.22	45,452.38	294,571.65	54.1%
52100 ACCOUNTS & BUDGETS	1,400,281	1,401,658	763,691.41	135,402.33	5,350.39	632,616.20	54.9%
52200 PURCHASING	550,332	550,832	252,655.73	35,437.62	42,056.81	256,119.46	53.5%
52300 PROPERTY ASSESSOR'S OFFICE	2,760,825	2,765,941	1,611,619.63	275,325.05	11,128.68	1,143,193.01	58.7%
52400 COUNTY TRUSTEES OFFICE	1,226,777	1,226,777	669,468.02	84,134.48	26,911.81	530,397.17	56.8%
52500 COUNTY CLERK'S OFFICE	4,914,679	4,933,205	2,741,007.86	386,467.00	28,959.05	2,163,237.97	56.1%
52600 INFORMATION SYSTEMS	5,743,173	6,739,172	3,476,547.69	364,343.10	837,931.77	2,424,692.71	64.0%
52900 OTHER FINANCE	61,300	61,300	4,798.40	.00	241.50	56,260.10	8.2%
53100 CIRCUIT COURT	5,990,669	6,015,669	3,127,997.99	421,318.97	19,692.65	2,867,978.36	52.3%
53300 GENERAL SESSIONS COURT	992,366	993,062	484,236.16	71,325.07	2,709.58	506,116.36	49.0%
53330 DRUG COURT	149,626	104,000	42,059.60	7,986.47	26,646.77	35,293.63	66.1%
53400 CHANCERY COURT	1,230,779	1,230,779	683,235.44	89,806.70	6,750.11	540,793.45	56.1%
53500 JUVENILE COURT	2,212,744	2,344,017	1,205,504.20	178,916.89	185,992.60	952,520.20	59.4%
53600 DISTRICT ATTORNEY GENERAL	438,727	439,527	234,377.86	27,582.58	8,474.80	196,674.34	55.3%
53610 OFFICE OF PUBLIC DEFENDER	219,911	264,015	14,708.60	4,517.38	.00	249,306.40	5.6%
53700 JUDICIAL COMMISSIONERS	459,458	460,536	278,509.50	56,835.68	2,293.98	179,732.06	61.0%
53800 SPECIAL COURTS	1,010,497	1,159,615	446,363.58	65,008.09	4,931.83	708,319.59	38.9%
53900 OTHER ADMINISTRATION/ JUSTICE	552,208	552,208	290,029.83	50,370.99	.00	262,178.17	52.5%
53910 ADULT PROBATION SERVICES	1,504,705	1,631,714	784,359.65	119,293.45	26,208.64	821,145.71	49.7%
54110 SHERIFF'S DEPARTMENT	20,668,174	23,131,839	13,037,311.60	1,589,623.78	971,961.54	9,122,565.65	60.6%
54120 SPECIAL PATROLS	7,112,743	7,114,898	3,805,171.77	487,005.15	57,078.69	3,252,647.99	54.3%
54150 DRUG ENFORCEMENT	47,500	122,500	82,772.35	1,346.64	.00	39,727.65	67.6%
54160 SEXUAL OFFENDER REGISTRY	22,370	22,370	1,884.00	116.87	324.01	20,161.99	9.9%
54210 JAIL	20,522,250	20,880,805	10,586,249.06	1,454,827.96	1,836,086.48	8,458,469.84	59.5%

YEAR-TO-DATE BUDGET REPORT

FOR 2026 07

JOURNAL DETAIL 2026 1 TO 2026 7

	ORIGINAL APPROP	REVISED BUDGET	YTD EXPENDED	MTD EXPENDED	ENCUMBRANCES	AVAILABLE BUDGET	PCT USED
54220 WORKHOUSE	2,284,903	2,284,903	1,318,343.20	182,220.09	236,575.09	729,984.71	68.1%
54230 COMMUNITY CORRECTIONS	888,381	888,381	441,058.65	55,267.36	26,601.81	420,720.54	52.6%
54240 JUVENILE SERVICES	521,270	523,380	279,384.81	44,392.66	55,659.20	188,335.99	64.0%
54310 FIRE PREVENTION & CONTROL	3,986,328	4,057,917	1,304,747.07	324,176.39	392,830.67	2,360,338.85	41.8%
54410 EMERGENCY MANAGEMENT	496,069	585,248	278,507.48	38,270.14	3,960.59	302,779.93	48.3%
54490 OTHER EMERGENCY MANAGEMENT	0	203,386	.00	.00	3,646.26	199,739.74	1.8%
54610 COUNTY CORONER / MED EXAMINER	585,000	585,000	266,720.00	40,400.00	10,600.00	307,680.00	47.4%
55110 HEALTH DEPARTMENT	315,931	316,431	175,153.99	23,400.84	73.53	141,203.48	55.4%
55120 RABIES & ANIMAL CONTROL	2,836,467	3,224,210	1,468,133.89	203,457.98	211,098.90	1,544,977.25	52.1%
55130 AMBULANCE SERVICE	22,290,181	22,322,266	12,867,324.58	1,630,654.67	523,997.55	8,930,943.71	60.0%
55190 OTHER LOCAL HLTH SRVCS (WIC)	3,696,661	3,696,661	1,740,237.86	217,671.24	20.45	1,956,402.69	47.1%
55390 APPROPRIATION TO STATE	156,123	156,123	122,211.00	.00	.00	33,912.00	78.3%
55590 OTHER LOCAL WELFARE SERVICES	20,825	20,825	7,500.00	500.00	.00	13,325.00	36.0%
56500 LIBRARIES	4,099,487	4,099,487	3,074,615.25	.00	.00	1,024,871.75	75.0%
56700 PARKS & FAIR BOARDS	4,950,311	4,970,849	2,670,186.98	352,065.41	236,285.69	2,064,376.33	58.5%
56900 OTHER SOCIAL, CULTURAL & REC	9,688	9,688	2,820.88	269.08	.00	6,867.12	29.1%
57100 AGRICULTURAL EXTENSION SERVIC	598,184	623,078	165,482.46	10,229.39	13,283.59	444,311.95	28.7%
57300 FOREST SERVICE	2,000	2,000	2,000.00	.00	.00	.00	100.0%
57500 SOIL CONSERVATION	76,849	77,449	44,131.91	5,981.73	170.00	33,147.09	57.2%
58110 TOURISM	1,825,000	1,825,000	1,338,360.13	190,978.61	.00	486,639.87	73.3%
58120 INDUSTRIAL DEVELOPMENT	2,548,179	2,548,179	1,643,055.12	201,544.86	.00	905,123.88	64.5%
58220 AIRPORT	509,683	509,683	382,262.40	.00	.00	127,420.60	75.0%
58300 VETERAN'S SERVICES	903,869	903,869	498,621.03	66,838.05	5,686.66	399,561.31	55.8%
58400 OTHER CHARGES	4,783,000	4,783,000	3,697,462.88	.00	.00	1,085,537.12	77.3%
58500 CONTRIBUTION TO OTHER AGENCIE	2,931,500	3,965,500	1,418,843.88	80,314.67	.00	2,546,656.12	35.8%
58600 EMPLOYEE BENEFITS	826,000	826,000	434,788.77	30,675.68	.00	391,211.23	52.6%
58900 MISC-CONT RESERVE	15,000	15,000	4,250.00	3,000.00	.00	10,750.00	28.3%
64000 LITTER & TRASH COLLECTION	227,224	227,224	114,348.33	15,644.13	.00	112,875.67	50.3%
99100 OPERATING TRANSFERS	1,994,440	4,082,280	.00	.00	.00	4,082,280.00	.0%
<b>TOTAL COUNTY GENERAL</b>	<b>160,824,752</b>	<b>169,869,361</b>	<b>89,435,294.00</b>	<b>10,837,957.98</b>	<b>6,605,672.50</b>	<b>73,828,394.45</b>	<b>56.5%</b>
<b>131 GENERAL ROADS</b>							
61000 ADMINISTRATION	1,058,226	1,075,342	572,545.86	75,743.08	24,083.04	478,712.70	55.5%
62000 HIGHWAY & BRIDGE MAINTENANCE	13,298,370	14,569,584	6,485,283.49	712,728.78	1,134,628.15	6,949,672.35	52.3%
63100 OPERATION & MAINT OF EQUIPMEN	1,882,038	1,919,850	1,003,574.13	103,461.88	146,282.50	769,993.49	59.9%
63600 TRAFFIC CONTROL	1,241,703	1,254,546	607,737.53	50,299.53	70,777.18	576,030.83	54.1%
65000 OTHER CHARGES	679,171	680,876	274,022.52	3,128.52	4,538.38	402,315.10	40.9%
66000 EMPLOYEE BENEFITS	71,000	71,000	33,021.06	.00	.00	37,978.94	46.5%
68000 CAPITAL OUTLAY	4,105,300	6,272,157	1,886,699.30	64,949.25	2,128,169.62	2,257,288.40	64.0%
99100 OPERATING TRANSFERS	132,671	132,671	.00	.00	.00	132,671.00	.0%

# MONTGOMERY COUNTY GOVERNMENT, TN



## YEAR-TO-DATE BUDGET REPORT

FOR 2026 07

JOURNAL DETAIL 2026 1 TO 2026 7

	ORIGINAL APPROP	REVISED BUDGET	YTD EXPENDED	MTD EXPENDED	ENCUMBRANCES	AVAILABLE BUDGET	PCT USED
TOTAL GENERAL ROADS	22,468,479	25,976,026	10,862,883.89	1,010,311.04	3,508,478.87	11,604,662.81	55.3%
<b>151 DEBT SERVICE</b>							
82110 PRINCIPAL-GENERAL GOVERNMENT	14,405,450	14,405,450	.00	.00	.00	14,405,450.00	.0%
82130 PRINCIPAL-EDUCATION	21,315,366	21,315,366	782,580.40	.00	.00	20,532,785.60	3.7%
82210 INTEREST-GENERAL GOVERNMENT	9,593,754	9,593,754	4,776,053.44	.00	.00	4,817,700.56	49.8%
82230 INTEREST-EDUCATION	9,517,343	9,517,343	4,804,744.58	.00	.00	4,712,598.42	50.5%
82310 OTHER DEBT SERV-COUNTY GOVT	404,500	404,500	154,524.38	.00	.00	249,975.62	38.2%
82330 OTHER DEBT SERV.-EDUCATION	503,000	503,000	228,733.00	.00	.00	274,267.00	45.5%
TOTAL DEBT SERVICE	55,739,413	55,739,413	10,746,635.80	.00	.00	44,992,777.20	19.3%
<b>171 CAPITAL PROJECTS</b>							
00000 NON-DEDICATED ACCOUNT	365,000	365,000	190,074.70	.00	.00	174,925.30	52.1%
91110 GENERAL ADMINISTRATION PROJEC	0	11,240,027	5,461,810.42	514,088.95	2,100,353.64	3,677,863.29	67.3%
91130 PUBLIC SAFETY PROJECTS	18,995,000	23,715,344	937,660.41	10,378.05	4,442,529.72	18,335,154.22	22.7%
91140 PUBLIC HEALTH /WELFARE PROJEC	3,400,000	5,761,482	1,507,546.46	76,942.34	3,969,106.78	284,828.41	95.1%
91150 SOCIAL/CULTURAL/REC PROJECTS	2,500,000	8,304,654	3,698,609.41	65,194.05	1,339,719.04	3,266,326.04	60.7%
91160 AG & NAT RESOURCES PROJECTS	0	3,455,049	12,005.00	4,875.00	670,325.00	2,772,719.00	19.7%
91190 OTHER GENERAL GOVT PROJECTS	0	105,345	.00	.00	.00	105,345.00	.0%
91200 HIGHWAY & STREET CAP PROJECTS	7,000,000	37,144,981	4,617,564.70	567,591.25	3,551,157.77	28,976,258.10	22.0%
91300 EDUCATION CAPITAL PROJECTS	6,000,000	65,883,110	29,616,905.00	.00	.00	36,266,205.00	45.0%
99100 OPERATING TRANSFERS	6,433,771	7,433,771	.00	.00	.00	7,433,771.00	.0%
TOTAL CAPITAL PROJECTS	44,693,771	163,408,763	46,042,176.10	1,239,069.64	16,073,191.95	101,293,395.36	38.0%
<b>266 WORKER'S COMPENSATION</b>							
51810 FACILITIES	0	0	5.16	.00	.00	-5.16	100.0%
51920 RISK MANAGEMENT	1,238,793	1,434,242	508,821.66	73,396.81	56,779.25	868,640.61	39.4%
54110 SHERIFF'S DEPARTMENT	0	0	7,745.53	1,358.89	.00	-7,745.53	100.0%
54210 JAIL	0	0	21,174.81	617.30	.00	-21,174.81	100.0%
54310 FIRE PREVENTION & CONTROL	0	0	1,730.51	151.98	.00	-1,730.51	100.0%
55120 RABIES & ANIMAL CONTROL	0	0	131.60	.00	.00	-131.60	100.0%
55130 AMBULANCE SERVICE	0	0	2,487.01	1,020.59	.00	-2,487.01	100.0%
55754 LANDFILL OPERATION/MAINTENANC	0	0	2,839.34	281.32	.00	-2,839.34	100.0%

YEAR-TO-DATE BUDGET REPORT

FOR 2026 07

JOURNAL DETAIL 2026 1 TO 2026 7

	ORIGINAL APPROP	REVISED BUDGET	YTD EXPENDED	MTD EXPENDED	ENCUMBRANCES	AVAILABLE BUDGET	PCT USED
56500 LIBRARIES	0	0	120.00	.00	.00	-120.00	100.0%
56700 PARKS & FAIR BOARDS	0	0	60.00	.00	.00	-60.00	100.0%
62000 HIGHWAY & BRIDGE MAINTENANCE	0	0	1,932.99	1,111.51	.00	-1,932.99	100.0%
TOTAL WORKER'S COMPENSATION	1,238,793	1,434,242	547,048.61	77,938.40	56,779.25	830,413.66	42.1%
GRAND TOTAL	284,965,208	416,427,804	157,634,038.40	13,165,277.06	26,244,122.57	232,549,643.48	44.2%

\*\* END OF REPORT - Generated by Mariel Lopez-Gonzalez \*\*

The Board was adjourned at 6:23 P.M.