

AUGUST 12, 2024

BE IT REMEMBERED that the Board of Commissioners of Montgomery County, Tennessee, met in regular session, on Monday, August 12, 2024, at 6:00 P.M. Present and presiding, the Hon. Wes Golden, County Mayor (Chairman). Also present, Lee Harrell, Chief of Staff, Teresa Cottrell, County Clerk, Jimmy Brown, Lieutenant, Tim Harvey, County Attorney, Cassie Wheeler, Director of Accounts and Budgets, and the following Commissioners:

| | | |
|-------------------|-------------------|-----------------|
| Joshua Beal | David Harper | David Shelton |
| Nathan Burkholder | Michael Lankford | Autumn Simmons |
| Carmelle Chandler | Rashidah Leverett | Joe Smith |
| Joe Creek | Jorge Padro | Tangi Smith |
| Billy Frye | Lisa Prichard | Jeremiah Walker |
| Ryan Gallant | Chris Rasnic | Walker Woodruff |
| John Gannon | Rickey Ray | |

PRESENT: 20

ABSENT: Jason Knight and (1)

When and where the following proceedings were had and entered of record, to-wit:

BOARD OF COMMISSIONERS

AGENDA

AUGUST 12, 2024

CALL TO ORDER – Lt. Jimmy Brown

PLEDGE OF ALLEGIANCE – Commissioner Joe Smith

INVOCATION – Chaplain Jeremiah Walker

ROLL CALL

CITIZENS TO ADDRESS THE COMMISSION - *Any member of the public wishing to make public comment should notify the chair or secretary of the meeting of their desire to speak, or at the time the "Public Comment Period" is called, and they will be allowed to speak as required by the statute and the internal rules as allowed.*

PRESENTATION

Certificates of Appreciation to Dylan Black, William Welty, D Quan Eyiouuawi, Colton Chadwaller, and Louis Couly

ZONING RESOLUTIONS

No zoning this month

RESOLUTIONS

- 24-8-1* Resolution to Amend Budget to Accept Grant Funds from the Tennessee Department of Transportation Litter and Trash Collection Program
- 24-8-2* Resolution to Appropriate Funds from the Sheriff's Office Law Enforcement Support Office (LESO) 1033 Program Defense Reutilization Marketing Office (DRMO) Reserve Fund for Fiscal Year 2025
- 24-8-3* Resolution to Appropriate Funds from the Tennessee Department of Agriculture – Animal Friendly Grant Program
- 24-8-4* Resolution to Appropriate Funds Awarded from the American Society for the Prevention of Cruelty to Animals (ASPCA) 2024 Subaru Loves Pets Program Grant
- 24-8-5* Resolution to Accept Office of Domestic Preparedness State Homeland Security Grant Program 34101-08324 and to Appropriate Funds
- 24-8-6* Resolution to Charge Off Debts in the Montgomery County Clerk's Office
- 24-8-7* Resolution Authorizing the Montgomery County Highway Department to Execute "Adopt-A-Plot" Program for Directed Maintenance and Landscaping of Land Adjacent to Highways, Roads, and Bridges Maintained by the Montgomery County Tennessee Highway Department

24-8-8* Resolution Authorizing Montgomery County to Join the State of Tennessee and Other Local Governments in Amending the Tennessee State-Subdivision Opioid Abatement Agreement and Approving the Related Settlement Agreement

24-8-9* Resolution to Transfer Funds Within the Capital Project Fund Budget for Fiscal Year 2025

Adoption: *Commission Minutes dated July 8, 2024 and July 15, 2024
*County Clerk's Report and Notary List
* Highway Dept. Quarterly Road List

CONSENT AGENDA

**All items in this portion of the agenda are considered to be routine and non-controversial by the County Commission and may be approved by one motion; however, a member of the County Commission may request that an item be removed for separate consideration.*

REMOVED FROM AGENDA

24-8-10* Resolution to Appropriate Funds from the Tennessee Department of Economic and Community Development – Broadband Ready Communities Grant Program

24-8-11* Resolution to Appropriate Funds from the Tennessee Department of Economic and Community Development – Broadband Connected Communities Facilities Grant Program

REPORTS FILED

1. Airport Quarterly Report – 4th Quarter FY24
2. Trustee's Reports
3. Building & Codes Monthly Reports
4. Drivers Safety Program Quarterly Report
5. Financial Report FY24 – County Clerk
6. Financial Report FY24 – General Sessions, Circuit Court, Juvenile Court
7. Financial Report FY24 – Register of Deeds
8. Financial Report FY24 – Clerk & Master, Chancery Court
9. Financial Report FY24 – County Trustee
10. Financial Report FY24 – Sheriff's Office
11. Highway Dept. FY24 Inventory List
12. Accounts & Budgets

ANNOUNCEMENTS


1. Join us Thursday, August 15th, at 4:00 p.m. at the Downtown Commons for the 10th Anniversary of the ALS Ice Bucket Challenge.

ADJOURN – Lt. Jimmy Brown

The floor was opened for the public comment period. The following speaker addressed the Commission:

- **Mike Carrigan – Fredonia School issue**

Mayor Golden presented Certificates of Appreciation to Dylan Black, William Welty, D Quan Eyiouuawi, Colton Chadwaller, and Louis Couly in recognition of performing lifesaving first aid to a fellow citizen.



Certificate of Appreciation

Presented on Behalf of Montgomery County to


Dylan Black

in recognition of performing life-saving first aid to a fellow citizen involved in a severe traffic accident on June 4, 2024. Your actions embody empathy, composure and community spirit under urgent and demanding circumstances.

August 12, 2024

DATE

WES GOLDEN
Montgomery County Mayor



Certificate of Appreciation

Presented on Behalf of Montgomery County to


William Welty

in recognition of performing life-saving first aid to a fellow citizen involved in a severe traffic accident on June 4, 2024. Your actions embody empathy, composure and community spirit under urgent and demanding circumstances.

August 12, 2024

DATE

WES GOLDEN
Montgomery County Mayor



Certificate of Appreciation

Presented on Behalf of Montgomery County to


D Quan Eyiouuawi

in recognition of performing life-saving first aid to a fellow citizen involved in a severe traffic accident on June 4, 2024. Your actions embody empathy, composure and community spirit under urgent and demanding circumstances.

August 12, 2024

DATE

WES GOLDEN
Montgomery County Mayor



Certificate of Appreciation

Presented on Behalf of Montgomery County to


Colton Chadwaller

in recognition of performing life-saving first aid to a fellow citizen involved in a severe traffic accident on June 4, 2024. Your actions embody empathy, composure and community spirit under urgent and demanding circumstances.

August 12, 2024

DATE

WES GOLDEN
Montgomery County Mayor



Certificate of Appreciation

Presented on Behalf of Montgomery County to

Louis Couly

in recognition of performing life-saving first aid to a fellow citizen involved in a severe traffic accident on June 4, 2024. Your actions embody empathy, composure and community spirit under urgent and demanding circumstances.

August 12, 2024

DATE

WES GOLDEN
Montgomery County Mayor

The following Resolutions and Items were Adopted and Approved as part of the Consent Agenda:

- 24-8-1 Resolution to Amend Budget to Accept Grant Funds from the Tennessee Department of Transportation Litter and Trash Collection Program
- 24-8-2 Resolution to Appropriate Funds from the Sheriff's Office Law Enforcement Support Office (LESO) 1033 Program Defense Reutilization Marketing Office (DRMO) Reserve Fund for Fiscal Year 2025
- 24-8-3 Resolution to Appropriate Funds from the Tennessee Department of Agriculture – Animal Friendly Grant Program
- 24-8-4 Resolution to Appropriate Funds Awarded from the American Society for the Prevention of Cruelty to Animals (ASPCA) 2024 Subaru Loves Pets Program Grant
- 24-8-5 Resolution to Accept Office of Domestic Preparedness State Homeland Security Grant Program 34101-08324 and to Appropriate Funds
- 24-8-6 Resolution to Charge Off Debts in the Montgomery County Clerk's Office
- 24-8-7 Resolution Authorizing the Montgomery County Highway Department to Execute "Adopt-A-Plot" Program for Directed Maintenance and Landscaping of Land Adjacent to Highways, Roads, and Bridges Maintained by the Montgomery County Tennessee Highway Department
- 24-8-8 Resolution Authorizing Montgomery County to Join the State of Tennessee and Other Local Governments in Amending the Tennessee State-Subdivision Opioid Abatement Agreement and Approving the Related Settlement Agreement
- 24-8-9 Resolution to Transfer Funds within the Capital Project Fund Budget for Fiscal Year 2025
 - Commission Minutes – July 8, 2024 and July 15, 2024
 - County Clerk's Report
 - Highway Department Quarterly Road List

RESOLUTION TO AMEND BUDGET TO ACCEPT GRANT FUNDS FROM THE TENNESSEE DEPARTMENT OF TRANSPORTATION LITTER AND TRASH COLLECTION PROGRAM

WHEREAS, Montgomery County has previously entered into a Litter and Trash Collection Grant Contract with the Tennessee Department of Transportation, this being the nineteenth year; and

WHEREAS, the Tennessee Department of Transportation has granted Montgomery County funding allocations for the Litter Pickup Program for Fiscal Year 2024-2025, with Montgomery County receiving grant monies in the amount of \$91,200, with remaining funds of \$113,799 being the responsibility of Montgomery County for a total program cost of \$204,999.

NOW, THEREFORE, BE IT RESOLVED by the Montgomery County Board of Commissioners assembled in regular business session on this 12th day of August 2024; to hereby accept on behalf of Montgomery County to continue the Litter and Trash Collection Program to June 30, 2026, and amend the FY 2025 appropriation as reflected below.

BE IT FURTHER RESOLVED, the County Mayor may execute certain documents for the same, in substantially the form submitted with such completions, omissions, insertions and changes as may be approved by the officer executing it, his or her execution to constitute conclusive evidence of his or her approval of any such omissions, insertions and changes. The Mayor is hereby authorized and directed to execute and deliver the contract.

Duly passed and approved this 12th Day of August 2024



Sponsor John S. Fuson
John S. Fuson, Sheriff

Commissioner Joshua Beal
Joshua Beal

Approved Wes Golden
Wes Golden, County Mayor

Attested Teresa S. Cottrell
Teresa S. Cottrell, County Clerk

**RESOLUTION TO APPROPRIATE FUNDS FROM THE SHERIFF'S OFFICE
LAW ENFORCEMENT SUPPORT OFFICE (LESO) 1033 PROGRAM
DEFENSE REUTILIZATION MARKETING OFFICE (DRMO) RESERVE FUND
FOR FISCAL YEAR 2025**

WHEREAS, the National Defense Authorization Act authorizes the Secretary of Defense to transfer excess Department of Defense personal property to federal, state, and local law enforcement agencies whose primary function is the enforcement of applicable Federal, State, and local laws, and whose compensated full-time law enforcement officers have powers of arrest and apprehension; and

WHEREAS, the Montgomery County Sheriff's Office is a participant in this program and may dispose of eligible property with the authorization of the State of Tennessee program coordinator and has placed the proceeds in a special reserve account that has a current balance in excess of \$50,000.00; and

WHEREAS, the Montgomery County Sheriff's Office wishes to appropriate funds from the DRMO Reserve Fund to absorb any costs associated with the administration of the program, expand law enforcement capabilities, procure equipment and supplies within the scope of this program, as well as maintenance on equipment acquired from Department of Defense.

NOW, THEREFORE, BE IT RESOLVED by the Montgomery County Board of Commissioners, assembled in regular business session this 12th day of August 2024, that Montgomery County appropriate \$21,000.00 from the DRMO Reserve Fund, and that the Director of Accounts and Budgets to establish the necessary funds as stated below:

| | | |
|-------------------------|--------------------------------|---------------------|
| DUES & MEMBERSHIPS | 101-54110-00000-54-53200-P0010 | \$ 1,000.00 |
| OTHER CONTRACT SERVICES | 101-54110-00000-54-53990-P0010 | \$ 15,000.00 |
| OTHER SUPPLIES & MAT. | 101-54110-00000-54-54990-P0010 | \$ 2,000.00 |
| OTHER CAPITAL OUTLAY | 101-54110-00000-54-57900-P0010 | \$ 3,000.00 |
| | TOTAL | \$ 21,000.00 |

Duly passed and approved this 12th day of August 2024.



Sponsor John S. Fuson
John S. Fuson, Sheriff

Commissioner Joe Smith
Joe Smith

Approved Wes Golden
Wes Golden, County Mayor

Attested Teresa S. Cottrell
Teresa S. Cottrell, County Clerk

RESOLUTION TO APPROPRIATE FUNDS FROM THE TENNESSEE DEPARTMENT OF AGRICULTURE – ANIMAL FRIENDLY GRANT PROGRAM

WHEREAS, Montgomery County Animal Care and Control has been awarded a grant through the State of Tennessee Department of Agriculture for \$1,100 to fund spay and neuter procedures for low-income households in Montgomery County, TN, to be funded at the completion end of the 2024/2025 fiscal year once spay/neuter surgeries have been completed; and

WHEREAS, the goal of this program is to reduce overpopulation of canines and felines by providing financial assistance to pet owners for such procedures; and

WHEREAS, the County entered into a grant agreement with the State for the contract periods of July 1, 2024 through June 30, 2025 (FY2025), and the County has no obligation to continue the program after the end of grant period.

NOW, THEREFORE BE IT RESOLVED, by the Montgomery County Board of Commissioners assembled in Regular Session on this 12th day of August 2024 that the Montgomery County Legislative Body will approve appropriation of funds for the amount of one thousand and one hundred dollars (\$1,100); and

BE IT FURTHER RESOLVED that the County Mayor is authorized to execute an agreement and other necessary documents required to signify acceptance of grant funds from the Tennessee Department of Agriculture. Upon receipt of the fully executed grant agreement, the Director of Accounts and Budgets shall establish the necessary fund accounts providing for related revenues and expenditures stated in the contract, and this resolution intends to have the effect of appropriation to that purpose accordingly.

SECTION 1. Montgomery County hereby accepts \$1,100 from the Tennessee Department of Agriculture for the purpose herein stated and as detailed below:

| | | |
|---------------------|--------------------------------|---------|
| Revenue | 101-55120-00000-55-46390-G2530 | \$1,100 |
| Veterinary Services | 101-55120-00000-55-53570-G2530 | \$1,100 |

Duly passed and approved this the 12th day of August, 2024.



Sponsor Wes Golden

Commissioner Joshua Beal

Approved Wes Golden, County Mayor

Attested Teresa Cottrell
Teresa Cottrell, County Clerk

RESOLUTION TO APPROPRIATE FUNDS AWARDED FROM THE AMERICAN SOCIETY FOR THE PREVENTION OF CRUELTY TO ANIMALS (ASPCA) 2024 SUBARU LOVES PETS PROGRAM GRANT

WHEREAS, Montgomery County Animal Care and Control has been awarded a grant of \$4,000 from the American Society for the Prevention of Cruelty to Animals' (ASPCA) 2024 Subaru Loves Pets Program Grant; and

WHEREAS, the goal of this grant funding is to waive or discount adoption fees for cats/dogs adopted in October 2024, cover make-ready costs for cats/dogs to be adopted in October 2024, cover potential staffing costs and related expenses for an adoption event in October 2024; and

WHEREAS, the County entered into a grant agreement for the contract period of July 5, 2024 through October 31, 2024 (FY2025), and the County has no obligation to continue the program after the end of grant period.

NOW, THEREFORE BE IT RESOLVED, by the Montgomery County Board of Commissioners assembled in Regular Session on this 12th day of August 2024 that the Montgomery County Legislative Body will approve appropriation of funds for the amount of four thousand dollars (\$4,000); and

BE IT FURTHER RESOLVED that the County Mayor is authorized to execute an agreement and other necessary documents required to signify acceptance of grant funds from the ASPCA. Upon receipt of the fully executed grant agreement, the Director of Accounts and Budgets shall establish the necessary fund accounts providing for related revenues and expenditures stated in the contract, and this resolution intends to have the effect of appropriation to that purpose accordingly.

SECTION 1. Montgomery County hereby accepts \$4,000 from the ASPCA for the purpose herein stated and as detailed below:

| | | |
|---------------------|--------------------------------|---------|
| Revenue | 101-55120-00000-55-48990-G2540 | \$4,000 |
| Veterinary Services | 101-55120-00000-55-53570-G2540 | \$4,000 |

Duly passed and approved this the 12th day of August 2024.



Sponsor Wes Golden

Commissioner Joshua Beal

Approved Wes Golden, County Mayor

Attested Teresa Cottrell
Teresa Cottrell, County Clerk

RESOLUTION TO ACCEPT OFFICE OF DOMESTIC PREPAREDNESS STATE HOMELAND SECURITY GRANT PROGRAM 34101-08324 AND TO APPROPRIATE FUNDS

WHEREAS, the Montgomery County Emergency Management Agency was awarded a grant from the Department of Military, Tennessee Emergency Management Agency, in the amount of one hundred six thousand nine hundred twenty-one dollars and four cents (\$106,921.04), which includes:

1. Forty-five thousand five hundred thirty-six dollars and eighty-five cents (\$45,536.85) for tactical equipment for law enforcement SWAT teams in Homeland Security District 7; and
2. Forty thousand dollars (\$40,000.00) for tactical training for law enforcement SWAT teams in Homeland Security District 7; and
3. Eighteen thousand five hundred three dollars and eighty-nine cents (\$18,503.89) to purchase a portable dual modem plum case to enhance communication capabilities for Montgomery County Public Safety agencies; and
4. One thousand eight hundred thirty-two dollars and ninety-one cents (\$1,832.91) to purchase equipment to support Montgomery County EMA response programs to assist others during and immediately following an emergency or disaster; and
5. One thousand forty-seven dollars and thirty-nine cents (\$1,047.39) to purchase portable barriers for crowd control to be used during public events for increased security; and

WHEREAS, the grant period is from September 1, 2023, until April 30, 2026; and

WHEREAS, this grant consists of all pass-through federal dollars and will not require any matching county funds and there are no continuation project requirements.

NOW, THEREFORE, BE IT RESOLVED by the Montgomery County Board of Commissioners assembled in regular session on this 12th day of August 2024, that the following appropriates are approved.

| County General Fund | | | |
|-----------------------------------|--------------------------------|---------------------------------|---------------------|
| REVENUE | 101-54490-00000-54-47235-G2550 | FY 2023 Homeland Security Grant | \$106,921.04 |
| Other Emergency Management | | | |
| EXPENDITURES | 101-54490-00000-54-53990-G2550 | Other Contracted Services | 40,000.00 |
| EXPENDITURES | 101-54490-00000-54-54990-G2550 | Other Supplies & Materials | 2,880.30 |
| EXPENDITURES | 101-54490-00000-54-57900-G2550 | Other Equipment | 64,040.74 |
| Total | | | \$106,921.04 |



Duly passed and approved this 12th day of August 2024.



Sponsor Ed Baggett
Ed Baggett, Director

Commissioner Joshua Beal
Joshua Beal

Approved Wes Golden
Wes Golden, County Mayor

Attested Teresa S. Cottrell
Teresa S. Cottrell, County Clerk

**RESOLUTION TO CHARGE OFF DEBTS
IN THE MONTGOMERY COUNTY CLERK'S OFFICE**

WHEREAS, the Montgomery County Clerk's Office has attempted to collect certain debts occurred during the 2023 fiscal year, being eight (8) checks totaling Four Hundred, Ninety-two and 50/100 Dollars (\$492.50), as in the attachment; and

WHEREAS, the Montgomery County Clerk's Office, through great effort, has attempted to collect these debts, including, but not limited to, contacting the check writer by phone, mailing certified letters of notification, and issuing warrants for those qualifying items, but all such efforts have been unsuccessful; and

WHEREAS, the Montgomery County Clerk has deemed that these debts are bad debts and are uncollectible; and

WHEREAS, it is the desire of the Montgomery County Board of Commissioners to charge off these debts.

NOW, THEREFORE, BE IT RESOLVED by the Montgomery County Board of Commissioners meeting in regular business session on this 14th day of August 2024 that authorization to charge off said debts the attached list of eight (8) checks totaling Four Hundred, Ninety-two and 50/100 Dollars (\$492.50) as uncollectible is hereby approved.

Duly passed and approved this the 12th day of August 2024.



Sponsor Teresa Cottrell
Teresa Cottrell, County Clerk

Commissioner Joe Smith
Joe Smith

Approved Wes Golden
Wes Golden, County Mayor

Attested Teresa Cottrell
Teresa Cottrell, County Clerk

| | DATE OF CHECK | CHECK NUMBER | LAST NAME | INVOICE TRANS TYPE | CHECK AMOUNT |
|----|----------------------|---------------------|----------------------|---------------------------|---------------------|
| 1. | 8/1/2022 | 116 | Plott | 22213 MV | \$122.00 |
| 2. | 8/19/2022 | 1098 | Wilson | 22231 MV | \$122.00 |
| 3. | 8/30/2022 | 1013 | Kostansek | 22242 MV | \$79.25 |
| 4. | 10/3/2022 | 1413 | Hamilton | 22276 MV | \$79.25 |
| 5. | 12/15/2022 | 123859 | RAC Dealership, LLC* | 23059 MV | \$26.50 |
| 6. | 2/7/2023 | 125122 | RAC Dealership, LLC* | 23059 MV | \$9.00 |
| 7. | 2/6/2023 | 125085 | RAC Dealership, LLC* | 23058 MV | \$35.50 |
| 8. | 3/7/2023 | 1008 | Settles | 23108 MV | \$19.00 |
| | | | | TOTAL | \$492.50 |

**Filed bankruptcy*

RESOLUTION AUTHORIZING THE MONTGOMERY COUNTY HIGHWAY DEPARTMENT TO EXECUTE "ADOPT-A-PLOT" PROGRAM FOR DIRECTED MAINTENANCE AND LANDSCAPING OF LAND ADJACENT TO HIGHWAYS, ROADS, AND BRIDGES MAINTAINED BY THE MONTGOMERY COUNTY TENNESSEE HIGHWAY DEPARTMENT

WHEREAS, the Montgomery County, Tennessee, Highway Department is encumbered with the responsibility to meet all statutory requirements in the maintenance and care of land adjacent to roadways, bridges, and highways, generally referred to as "right-of-way;" and

WHEREAS, certain maintenance, within guidelines that can be established by the Montgomery County, Tennessee, Highway Department, add not only assistance to the Highway Department in maintenance, but beautify and promote community support for beautification for the area; and

WHEREAS, the Montgomery County, Tennessee, Highway Department has established a procedure, process, and protocol for a program to allow community members, groups, and individuals to provide these services for specific designated areas and under the guidelines established by the Montgomery County, Tennessee, Highway Department including application; and

WHEREAS, attached hereto for reference purposes is an application for "Adopt-A-Plot" along with guidelines collectively as Exhibit A which provide acceptable guidelines for the purposes set out herein.

NOW, THEREFORE, BE IT RESOLVED by the Montgomery County Board of Commissioners assembled in regular business session on this 12th day of August 2024, the Montgomery County, Tennessee, Highway Department is hereby authorized to create, adopt, and undertake a program which shall be referred as "Adopt-A-Plot" under the application form, directives, and guidelines attached hereto as Exhibit A.

Duly passed and approved this 12th day of August 2024.



Sponsor Jeff Bryant
Jeff Bryant, Highway Supervisor

Commissioner Joshua Beal
Joshua Beal

Approved Wes Golden
Wes Golden, County Mayor

Attested Teresa Cottrell
Teresa Cottrell, County Clerk

Exhibit A

Exhibit A



MONTGOMERY COUNTY
 TENNESSEE
 HIGHWAY DEPARTMENT

Adopt-A-Plot Application:

| | | | |
|---|--|----------------------------------|----------------------------------|
| Date of Application: | | | |
| Application Type (Check One): | | <input type="checkbox"/> Initial | <input type="checkbox"/> Renewal |
| Name of Organization: | | | |
| Street Address: | | | |
| City, State, Zip Code: | | | |
| Contact Name: | | | |
| Contact Phone: | | HIGHWAY DEPARTMENT | |
| Email Address: | | | |
| Alternate Contact Name: | | | |
| Alternate Contact Phone: | | | |
| Alternate Email Address: | | | |
| <i>List of Street Section that your organization is interested in adopting. List your selection in order of preference.</i> | | | |
| 1) | | | |
| 2) | | | |
| 3) | | | |
| 4) | | | |
| 5) | | | |
| <p><i>The adopting individual or organization listed above agrees to follow the Adopt-a-Plot Liability Agreement, Legal Guardian, Safety Plan, and Release and hold harmless the Montgomery County Highway Department and Montgomery County Entities, Its Board of Commissioners, Elected Officials, officers, directors, agents, employees, contractors hired by Montgomery County, and volunteers from and against any and all claims, demands, actions, losses, liabilities, damages, costs, and expenses, including reasonable attorney's fees and damages of any nature whatsoever to any person or property, arising out of or resulting from the performance or non-performance of this Agreement.</i></p> | | | |
| Name of Authorized Agent (please print): | | | |
| Signature of Authorized Agent: | | | |
| Application Date: | | | |
| Do Not Fill in Spaces Below - For Processing: | | | |
| Date Application Received: | | | |
| Received By: | | | |
| Received Signature: | | | |
| Date Application Approved: | | | |
| Approved By: | | | |
| Approved Signature: | | | |



Program Check List

| Initial Program Start-Up | | | |
|---------------------------------|---|---|---|
| Check Here | Step | Purpose | Distribution / Submission |
| | Adopt-a-Road Application Form | Notification of interest in program participation by group/organization | Initial Submission to County |
| | Acceptance and Conditions Form | Agreement between County and Interested Group signed by each | Initial agreement with copies held by County and by Group |
| | Adopt-a-Road Recognition Sign Requirements Form | Confirm content of recognition sign that will be printed | Initial submission by group to County |
| Every Event | | | |
| Check Here | Step | Purpose | Distribution / Submission |
| | Leader Safety Training | Safety Review with group leader and representative of County to ensure safe work rules | Held every time group schedules event and picks up event equipment kit. |
| | Hold Harmless Form | Form signed by group members to acknowledge understanding by participants of work rules | Signed copy sent to County with original kept by group |
| | Parental Consent Form | Form signed by parent / guardian of any minors participating | Signed copy sent to County with original kept by group |
| | Event Completion Form | Submitted by leader the next business day following event. | Copies held by group and by county |



Adopt-A-Plot Volunteer Agreement and Release from Liability

By adopting a plot, I agree to participate in ongoing Adopt-A-Plot maintenance for a period of at least one (1) year. When Adopting a plot you abide by the 2024

- 1) Vegetation Policy and Maintenance Plan, and provide a landscaping plan for approval prior to installing any plants or landscaping materials. Must include design example.
- 2) I agree that volunteers and volunteer activities are coordinated and permitted by Montgomery County Highway Department, including periodic County organized events for which the County will provide additional traffic control at Traffic Circles and any amendments.
- 3) I agree and acknowledge that regular neighborhood volunteer maintenance of Plots/Traffic Circles/Guardrails outside of County-organized events may not have adequate traffic control, and that my participation is at the express permission of the MoCo Highway Dept.
I am aware that participation as a volunteer may require lifting and landscaping/gardening activities in the public right of way in the middle of an active traffic intersection. I understand that this activity is hazardous with risk of injury and/or death from a variety of sources including but not limited to falling branches and passing motorist/cyclist. I am voluntarily participating in this activity with knowledge of the danger involved and agree to accept any and all risks of personal injury.
- 4) As consideration for participating as a volunteer, I hereby agree that I, and my assignees, heirs, guardians, and legal representatives, will not make a claim against or sue the MoCo Highway Department, nor Montgomery County, or its employees, agents or contractors for injury or damage resulting from the negligence, whether active or passive, or other acts, however caused, by any of its officers, employees, agents, board of commissions, elected officials or contractors of the county as a result of my participation in the volunteer program.
- 5) I hereby release and discharge the MoCo highway Dept or Montgomery county, and its officers, employees, board of commissions, elected officials, agents and contractors from all actions, claims, or demands that I, my heirs, guardians, and legal representatives now have or may have in the future for injury or damage resulting from my participation in the project.
- 6) I understand that if I am injured in the course of this voluntary activity, that I am not covered by the MoCo highway or montgomery county worker's compensation program.
- 7) I authorize the County to seek emergency medical treatment in case of injury, accident or illness. I understand that I will be responsible for medical costs incurred by such accident, illness or injury.
- 8) I have carefully read all agreements and fully understand its contents. I am aware that this is a release of liability and have reviewed all information on my own free will.
- 9) I agree volunteer(s) shall provide one adult supervisor, age 21 year or older, for every 5 participants that are minors under the age of 18.

The County agrees as follows:

- Install up to two (2) signs in recognition of the group or organization adopting the center island.
- The County reserves the right to refuse or revise acronyms of group names when preparing signs.
- The County reserves the right to reclaim responsibility of maintenance if landscaping into disrepair.
- Send yearly verification letter of group's continued adoption commitment.

LANDSCAPING FOR ROUNDABOUTS

Landscaping is vital to the proper operation of a roundabout, and needs to be in place when the roundabout is open to traffic.

The purposes of landscaping are to:

- Make the central island conspicuous to drivers as they approach the roundabout.
- Clearly indicate to drivers what they cannot pass straight through the intersection.
- Discourage pedestrian traffic through the central island.
- Improve the aesthetics of the area while complementing surrounding streetscapes as much as possible.
- Additions, deletions or changes to the landscaping must be reviewed and approved by the Highway Supervisor prior to being implemented.

Landscape the central island by adding approved vegetation on the interior of the island. This will make the island more conspicuous and will usually enhance the safety of the intersection by causing approaching drivers to lower their speed. Select plantings to ensure adequate sight distance for the life of the project by considering future maintenance as well as current design requirements. Avoid large, fixed landscaping (shrubs, rocks, etc.) near the roadway, especially in areas vulnerable to run-off-the-road incidents. Also avoid items in the central island that may be considered an attractive nuisance that may encourage passersby to go to the central island for pictures, or other objects that might distract drivers from the driving task. Consider the salt tolerance of any plant material, as well as snow storage and removal practices. In addition, landscaping that requires watering may increase the likelihood of wet and potentially slippery pavement so low maintenance landscaping is required. As an absolute minimum, keep the outside 10-15 feet of the central island free from landscape features to provide a minimum level of roadside safety, snow storage, unobstructed sight distance and shall consist of grass sod.

The goal is to achieve a landscape design that enhances the safety in the area of the central island with little or no landscape maintenance required over time.

Landscaping design elements should minimize areas of mulch and the planted vegetation that requires maintenance.



Parent/Guardian Consent for Minor Form

| | |
|---|--------------------------------|
| Name of Minor: | |
| Address: | MONTGOMERY COUNTY |
| City, State, Zip Code: | TENNESSEE MONTGOMERY COUNTY |
| Adopt a Plot Volunteer Group: | |
| Birth Date (mm/dd/yyyy): | |
| Name of Parent/Guardian: | |
| <p>I, _____, am the Parent/Guardian of the above named minor, and hereby agree to and declare under penalty of perjury to the following:</p> <p>As parent/guardian of this minor, I hereby grant permission for this minor to participate in the Adopt-a-Plot program with the named volunteer group. The minor does not have any physical or medical concerns, which would prohibit or limit participation in the Adopt-a-Plot program.</p> <p>I assume full responsibility and liability for this minor's participation in the Adopt-a-Plot program, including but not limited to:</p> <p>(1) injuries sustained while performing any activity under the program;</p> <p>(2) injuries sustained from moving vehicles;</p> <p>(3) injuries sustained from the collection of hazardous materials</p> <p>*TN law requires that parents assume the responsibility for their minor children*</p> | |
| Signature of Parent/Guardian: | |
| Print Name of Parent/Guardian: | |
| Phone Number (in case of Emergency): | |
| Date: | |



Hold Harmless Signature Form

Event Date: _____

Group/Organization Name: _____

MONTGOMERY COUNTY

- I have read, understand and hereby agree to follow the Adopt-a-Plot Safety Guidelines provided by the Montgomery County Highway Department.
- I acknowledge that I have been provided safety training as part of participating in upcoming event.

I understand and acknowledge that the Montgomery County will not provide reimbursement for any related costs or expenses that I incur under this program and hereby waive any right to claim therefor against the Montgomery County.

I agree to indemnify and hold harmless MoCo Highway Department, Montgomery County entities, its Board of Commissioners, Elected Officials, officers, directors, agents, employees, Montgomery County contractors, and volunteers from and against any and all claims, demands, actions, losses, liabilities, costs, and expenses, including reasonable attorneys' fees and damages of any nature whatsoever to any person or property, arising out of the performance or non-performance of the Adopt-a-Plot program or any activity related to this program, regardless of whether caused in part by a party indemnified hereunder.

All Participants must sign form

| | Print Name | Address | Signature | Age |
|----|------------|---------|-----------|-----|
| 1 | | | | |
| 2 | | | | |
| 3 | | | | |
| 4 | | | | |
| 5 | | | | |
| 6 | | | | |
| 7 | | | | |
| 8 | | | | |
| 9 | | | | |
| 10 | | | | |



Adopt-A Plot Safety Guidelines


You will be participating in a volunteer Adopt-A-Plot program near a County road, your safety and the safety of others is extremely important to us. In addition to the Safety Orientation, please read and follow these safety guidelines:

- ④ Review these safety guidelines each time before beginning work with all program participants.
- ④ Always park legally at a safe place when at the work area. Carpooling is encouraged, permission for parking should be gained before clean up begins.
- ④ The MCHD Adopt-A-Plot Coordinator shall inspect the area for hazards before clean up begins.
- ④ Do not touch possible hazardous materials. Contact the County Program Coordinator for further instructions and follow the Bag It, Move It or Leave It policy.
- ④ Wear approved county high visibility safety vests and ANSI 2 compliant apparel.
- ④ Dress appropriately for weather conditions. Long pants are highly recommended at all times.
- ④ Always face oncoming traffic while working, if possible.
- ④ Always be alert and have an escape route planned.
- ④ There shall be a minimum of one look out for every seven participants.
- ④ Wear protective gloves, sturdy boots or shoes - no sandals or flip flops.
- ④ Hats and sunscreen are recommended.
- ④ Do not walk on the roadway.
- ④ Always be vigilant when you work in a median or near center of the road.
- ④ Avoid over exertion, particularly during times of high heat.
- ④ Have a first aid kit available.
- ④ Provide water or other refreshment available for all participants.
- ④ Group members should sunscreen and insect repellent.
- ④ Showing up under the influence of alcohol and/or illicit drugs will not be tolerated; use of either before or during the work period will result in termination of the event and a ban on future participation by those responsible.
- ④ Have transportation to medical services available.
- ④ Do not enter or reach into drainage structures such as pipes, box culverts, etc.
- ④ Do not touch or come near dangerous wildlife.
- ④ Do not touch poisonous or thorny plants.
- ④ Never work along the road under low-light conditions. (ex. Dusk, Dawn, etc.)
- ④ Do not work in the rain or fog.
- ④ Do not work when the road is wet or icy.
- ④ Do not work on high traffic volume days such as holidays or the day before holiday weekends.
- ④ Be sure of your footing on slopes, uneven ground, and unstable conditions such as rocks or loose soil.

Most importantly, at all times use good judgment and stay alert.

If there is an emergency, call 911

| | |
|-----------------|--|
| Bag It | <p>These items may be placed in a bag:</p> <p>Small items made of paper, cardboard, plastic, styrofoam, wood, rubber, glass, or metal provided that the item does not have sharp edges.</p> <p>Small empty containers provided that the item does not have sharp edges.</p> <p><i>Adopt-A-Road participants are encouraged to recycle items when possible.</i></p> |
| Move It | <p>These items should be placed along the edge of the road/shoulder. It shouldn't block/obscure traffic or on private property:</p> <p>Items with dull, pointed edges that might tear a bag.</p> <p>Large items that would prevent a bag from being properly tied closed.</p> <p>Heavy items that could tear a bag, tire, small household items, etc. provided that the item can be moved by without causing physical injury.</p> <p>Containers that are not empty <i>IF</i> the contents won't spill when moved <i>AND</i> you can identify the product as one that is not hazardous.</p> <p>If you suspect that an item contains urine, DO NOT MOVE IT. If in doubt, leave it!</p> |
| Leave It | <p>These items should be left where found without making taking further action: (See Chart Below for Items of Concern)</p> <p>Sharp, large, or heavy items that could cause physical injury if moved.</p> <p>Any item in an unsafe location (unstable ground, sink hole, etc.)</p> <p>Items that you are not permitted to bag or move that will not be easily visible to the individuals. (if possible mark or take note of location)</p> <p>Securely closed items containing hazardous substances*</p> <p>Any item that you cannot identify and suspect may be hazardous.</p> <p>Unclosed or leaking items containing hazardous substances.*</p> <p>Items with hazardous material labels.*</p> <p>Items that could pose an immediate danger.*</p> <p>Items that could be crime-scene evidence*</p> <p><i>*See Examples on next page of hazardous materials/substances. These items may have labels.</i></p> <p>KEEP A SAFE DISTANCE AWAY FROM ITEMS AND DO NOT DISTURB IT IN ANY WAY, IF AN ITEM HAS A STRONG ODOR, LEAVE THE AREA IMMEDIATELY AND REPORT IT TO GROUP/ORGANIZATION LEADER.</p> |



Items of Concern

| ITEM | Leave It | Leave it & Call County Coordinator during business hours* | Leave it & Call County Coordinator that Day** | Leave it & call 911 Immediately*** |
|---|----------|---|---|------------------------------------|
| Miscellaneous Items | | | | |
| Broken glass | X | | X | |
| Any item that you cannot identify and suspect may be hazardous | | | X | |
| Hazardous Substances | | | | |
| Spills of liquid or powdery substances | | | X | |
| Fuels, motor oils, transmission fluids, petroleum products | | X if securely contained | X if open or leaking | |
| Items with hazardous material labels (see examples below) | | X if securely contained | X if open or leaking | |
| Antifreeze | | X if securely contained | X if open or leaking | |
| Batteries | | X if securely contained | X if open or leaking | |
| Flares | | X | | |
| Paints | | X if securely contained | X if open or leaking | |
| Aerosol cans (that are not empty) | | X | | |
| Human urine, feces, bloody waste (gauze, etc.) | | X if securely contained | X if open or leaking | |
| Syringes, labeled medicines (aspirin, prescription drugs, etc.) | | X | | |
| Animal carcasses | | X | | |
| Extremely Hazardous Items / Possible Crime-Scene Evidence | | | | |
| Bloody items that may be crime-scene evidence | | | | X |
| Explosives or possible bombs (capped pipes, wrapped packages, etc.) | | | | X |
| Weapons (guns, knives, etc.), unspent ammunition | | | | X |
| Unlabeled medicines, marijuana, drug paraphernalia | | | | X |
| Animals that may have been poached | | | | X |

* Report these items to the MCHD Adopt-a-Road Coordinator that day, or on the next working day, during normal business hours. You may also send a text.

** Report these items to the MCHD Adopt-a-Road Coordinator that day. If you are unable to speak directly to a MCHD employee, call 911 to report the item (see instructions below).

*** Call 911 and report these items, then contact your MCHD representative AFTER calling 911. Unless advised to leave the area, a representative of the group must stay at the site until Fire, Law Enforcement, or a representative of MCHD arrives. Keep a safe upwind, uphill distance away from the item and do not disturb it in any way.

*A Few Examples of Hazardous Materials Labels




METH LAB AWARENESS INFORMATION

The roadside dumping of illegal meth lab waste is becoming a serious problem in Tennessee. It may look like carelessly dumped trash, but is extremely hazardous to your health and has a severe impact on the environment. These items could be portable meth labs that have been hidden or stored by the roadside. Many portable meth labs have been known to be booby trapped.

- Empty or used alcohol products such as isopropyl rubbing alcohol, denatured alcohol, etc.
- Numerous empty pill bottles and packaging, especially empty blister packs of nasal decongestant or cold remedies.
- Containers of separated liquids of ANY color.
- Bottles that look like they contain urine or windshield wiper fluid.
- Unused matches without striker plates, or washed striker plates.
- Corroded propane tanks or tanks with blue/green discoloration. Watch out! This means the tank is EXPLOSIVE!
- Boxes of battery fluid or bottles of muriatic acid
- Kitty litter bags, especially if they look like they've been opened and taped closed.
- Trash bags that are taped shut or with tubes coming out of them.
- Containers with any type of tubing attached.
- Anything put together or bundled up with duct tape.
- Suspicious-looking tool boxes, coolers, or other convenient storage containers.

Don't let meth waste threaten you or your group's safety! If you sight any of the following items (see below) along the roadside, *do not* approach or attempt to remove these items. Instead, immediately contact 911





C.R.E.W. P.L.A.N.S. Work and Safety Strategy

| | |
|--|--|
| C. | Contact County's Adopt-a-Plot Program Coordinator in advance of scheduled clean up date |
| Notify the Adopt-A-Plot Coordinator of your plans to work at least five (5) days, but no more than one month, before the event. If County construction or maintenance activities have been scheduled already at your adoption site on that same day, you will not be permitted to work. | |
| R. | Review Safety Procedures with Crew prior to leaving for the cleanup |
| Review these "Safety Requirements for Participants" and the "Bag It, Move It, or Leave It?" instructions with all participants at an off-site location prior to each work event. | |
| E. | Evaluate Weather Conditions |
| Work must be performed during daylight hours. Do not work, or discontinue working, if weather (or other adverse circumstance) decreases visibility or causes a public hazard. | |
| W. | Wear your Safety Gear (PPE) at all times |
| Wear your high-visibility safety vest. It is required that participants wear high-visibility safety vests. Long pants, substantial shoes or boots with ankle support, light-colored clothing, and long-sleeved shirts are recommended. Put on your safety vest before travelling to your site and do not take it off until you have left the roadside. | |
| P. | Park in a Safe Place |
| Park in a safe place. Please carpool and allow for only 2 vehicles to be used for event. Vehicles must park completely off of paved areas and be at least six feet from any traffic lane. If this is not possible and site has a shoulder, then use a drop-off and pick-up arrangement instead. Or, enter and exit your site on foot from locations that allow you to face oncoming traffic. If in doubt about the safest way to access your site, please contact the Adopt-A-Plot Coordinator for advice. | |
| L. | Lookout for Danger and Lookout for Each Other |
| Look out for danger and look out for each other. Always work facing oncoming traffic. Use a safety lookout when fellow workers are unable to see oncoming traffic. Watch your footing and be alert for snakes, stinging insects, and poisonous plants. Do not work alone. | |
| A. | Alert Law Enforcement |
| Alert the Sheriff's Office (call 911) if you find an extremely hazardous item. Identify all objects before touching them and handle found items according to the procedures outlined in the "Bag it, Move It, or Leave It" instructions. | |
| N. | Never Risk Injury |
| Never risk injury. Stay completely off of paved areas and always remain at least six feet from any traffic lane. Use extreme caution when crossing the road; plan to use crosswalks and signals where available. Do not work on unstable or slippery ground, on bridges, or in drainage facilities. Avoid behaviors that will distract motorists; this includes working in groups of more than three or four persons. Drink plenty of water. | |
| S. | Stack Your Bags |
| Stack your bags. Do not overload or compact litter bags and be sure to tie them securely closed. Whenever possible, stack several filled bags together. Place bags completely off of paved areas and at least six feet from any traffic lane. Make sure that the bags are located where County road maintenance crews can easily see them and safely retrieve them. | |



Montgomery County Planting List

List applies to Newly and Replanting Plants, Shrubs, Etc.

| Common Name | Scientific Name | Maximum Height of fully grown plant | Quantity | Drought Tolerant Yes / No | Pollinator Supportive Yes / No |
|-------------|-----------------|-------------------------------------|----------|---------------------------|--------------------------------|
| | | | | | |
| | | | | | |
| | | | | | |
| | | | | | |
| | | | | | |
| | | | | | |
| | | | | | |

| | | | |
|------------------------------|--------------------|-------|---------|
| Volunteer Signature: | HIGHWAY DEPARTMENT | Date: | M E N I |
| Volunteer Name: | | | |
| Location of Plot: | | | |
| Volunteer Phone #: | | | |
| Volunteer Email: | | | |
| Volunteer Address: | | | |
| Reviewed by: Name / Title | | Date: | |
| Approved / Not Approved | | | |
| Reason: | | | |

* List to be provided by Wade Bourne (See Attached)

TN Native Shrubs & Flowers

full sun to part sun

Shrubs

- Gray owl juniper
- Ninebark
- Garden ghost Wormwood
- Azalea
- Sambuca Negra – Laceleaf black elderberry
- Sambuca racemosa - "lemony lace" elderberry
- Oakleaf Hydrangea
- Hearts-a-bustin (Euonymus Americanus)
- Black chokeberry
- Indigobush
- American beauty berry

Flowers

- American Bellflower
- Salvia
- Blue and black**
wonderful cultivar!!**
- May night
- Sierra San Antonio
- Love and wishes
- Javier
- Purple velvet
- Serenade
- Wild Bergamont
- Bee balm
- Liatris (blazing star)
- Black cohosh
- Susan
- Vernonia (purple iron weed)
- Verbenia simplex
- Crocosmia
- Allium sernuum (ladies leek)
- Lungwort
- Eryngium (sea holly)
- Ajuga (bugleweed)
- Globe amaranth
- Grass pink (Calopogon tuberosus)
- Delphinium
- Blackeyed

Event Completion Form



This form is used by the Montgomery County Highway Department to keep track of program participants and the frequency of projects they are involved in.

Please remember to fill out and return a copy of this form after each event, clean-up, maintenance, etc.

| | | | |
|--|--------|-----------------------------|--|
| Proposed Clean Up Date: | | | |
| Group/Organization Name: | | | |
| Group/Organization Leader Name: | | | |
| Contact Phone #: | | | |
| Plot Adopted | | | |
| # of Volunteers: | | Event Hours Worked | |
| # of Bags Collected | | Next Planned Clean up Date: | |
| We Recycled Items (Circle one) | Yes No | | |
| Materials Recycled at: (please list name/address) | | | |

Were there any unusual incidents or injuries during the clean-up? (please provide details below)

| |
|--|
| |
| |
| |
| |
| |
| |
| |
| |
| |
| |

Note: Call (931) 648-5740 and speak with staff on the following business day after each cleanup to report completion.

| | |
|---|--|
| Mail Copy of Report to: | Or Email Copy of Report to: |
| Montgomery County Highway Department 1213 Highway Drive Clarksville, TN 37040 | highwayinfo@mcgtn.net |



MONTGOMERY COUNTY
TENNESSEE
HIGHWAY DEPARTMENT

Adopt-A-Plot Application:

| | | | |
|---|--|----------------------------------|----------------------------------|
| Date of Application: | | | |
| Application Type (Check One): | | <input type="checkbox"/> Initial | <input type="checkbox"/> Renewal |
| Name of Organization: | | | |
| Street Address: | | | |
| City, State, Zip Code: | | | |
| Contact Name: | | | |
| Contact Phone: | | | |
| Email Address: | | | |
| Alternate Contact Name: | | | |
| Alternate Contact Phone: | | | |
| Alternate Email Address: | | | |
| List of Street Section that your organization is interested in adopting. List your selection in order of preference. | | | |
| 1) | | | |
| 2) | | | |
| 3) | | | |
| 4) | | | |
| 5) | | | |
| <p><i>The adopting individual or organization listed above agrees to follow the Adopt-a-Plot Liability Agreement, Legal Guardian, Safety Plan, and Release and hold harmless the Montgomery County Highway Department and Montgomery County Entities, its Board of Commissioners, Elected Officials, officers, directors, agents, employees, contractors hired by Montgomery County, and volunteers from and against any and all claims, demands, actions, losses, liabilities, damages, costs, and expenses, including reasonable attorney's fees and damages of any nature whatsoever to any person or property, arising out of or resulting from the performance or non-performance of this Agreement.</i></p> | | | |
| Name of Authorized Agent (please print): | | | |
| Signature of Authorized Agent: | | | |
| Application Date: | | / / | |
| Do Not Fill In Spaces Below - For Processing: | | | |
| Date Application Received: | | / / | |
| Received By: | | | |
| Received Signature: | | | |
| Date Application Approved: | | / / | |
| Approved By: | | | |
| Approved Signature: | | | |



Program Check List

| Initial Program Start-Up | | | |
|--------------------------|---|---|---|
| Check Here | Step | Purpose | Distribution / Submission |
| | Adopt-a-Road Application Form | Notification of interest in program participation by group/organization | Initial Submission to County |
| | Acceptance and Conditions Form | Agreement between County and Interested Group signed by each | Initial agreement with copies held by County and by Group |
| | Adopt-a-Road Recognition Sign Requirements Form | Confirm content of recognition sign that will be printed | Initial submission by group to County |
| Every Event | | | |
| Check Here | Step | Purpose | Distribution / Submission |
| | Leader Safety Training | Safety Review with group leader and representative of County to ensure safe work rules | Held every time group schedules event and picks up event equipment kit. |
| | Hold Harmless Form | Form signed by group members to acknowledge understanding by participants of work rules | Signed copy sent to County with original kept by group |
| | Parental Consent Form | Form signed by parent / guardian of any minors participating | Signed copy sent to County with original kept by group |
| | Event Completion Form | Submitted by leader the next business day following event. | Copies held by group and by county |

**RESOLUTION AUTHORIZING MONTGOMERY COUNTY TO JOIN THE STATE OF
TENNESSEE AND OTHER LOCAL GOVERNMENTS IN AMENDING THE
TENNESSEE STATE-SUBDIVISION OPIOID ABATEMENT
AGREEMENT AND APPROVING THE RELATED
SETTLEMENT AGREEMENT**

WHEREAS, the opioid epidemic continues to impact communities in the United States, the State of Tennessee, and Montgomery County, Tennessee; and

WHEREAS, Montgomery County has suffered harm and will continue to suffer harm as a result of the opioid epidemic; and

WHEREAS, the State of Tennessee and some Tennessee local governments have filed lawsuits against opioid manufacturers, distributors, and retailers, including many federal lawsuits by Tennessee counties and cities that are pending in the litigation captioned in re: National Prescription Opiate Litigation, MDL No. 2804 (N.D. Ohio) (the MDL case is referred to as the “Opioid Litigation”); and

WHEREAS, Montgomery County has previously joined settlements with multiple pharmaceutical distributors, manufacturers, and retail pharmacies; and

WHEREAS, Kroger Co., a retail pharmacy and grocery chain, has proposed a settlement that Montgomery County finds acceptable and in the best interest of the community; and

WHEREAS, the Tennessee Legislature enacted Public Chapter No. 491 during the 2021 Regular Session of the 112th Tennessee General Assembly and was signed into law by Governor Bill Lee on May 24, 2021, which addresses the allocation of funds from certain opioid litigation settlements; and

WHEREAS, the Tennessee Legislature enacted Public Chapter No. 568 during the 2024 Regular Session of the 113th Tennessee General Assembly and was signed into law by Governor Bill Lee on March 15, 2024, which would apply the statutory provisions passed in 2021 to the new settlement with Kroger Co., if it becomes effective; and

WHEREAS, the State of Tennessee, non-litigating counties, and representatives of various local governments involved in the Opioid Litigation have adopted a unified plan for the allocation and use of certain prospective settlement and bankruptcy funds from opioid-related litigation (“Settlement Funds”); and

WHEREAS, the Tennessee State-Subdivision Opioid Abatement Agreement (the “Tennessee Plan”), attached hereto as “Exhibit A,” sets forth the framework of a unified plan for the proposed allocation and use of the Settlement Funds; and

WHEREAS, amendments to the Tennessee Plan, attached hereto as “Exhibit B,” would extend its terms to the proposed Kroger Co. settlement and would clarify some language concerning the allocation of certain settlement funds; and

WHEREAS, participation in the settlement by a large majority of Tennessee cities and counties will materially increase the amount of settlement funds that Tennessee will receive from the pending proposed opioid settlement.

NOW, THEREFORE, BE IT RESOLVED by the Montgomery County Board of Commissioners assembled in regular business session on this the 12th day of August 2024, that:

Section 1. That Montgomery County finds that the amendments to the Tennessee Plan are in the best interest of Montgomery County and its citizens because they would ensure an effective structure for the commitment of Settlement Funds to abate and seek to resolve the opioid epidemic.

Section 2. That Montgomery County hereby expresses its support for a unified plan for the allocation and use of Settlement Funds as generally described in the Tennessee Plan.

Section 3. That the Montgomery County Mayor is hereby expressly authorized to execute the amendments to the Tennessee Plan in substantially the form attached as Exhibit “B” and the County Mayor is hereby authorized to execute any formal agreements necessary to implement a unified plan for the allocation and use of Settlement Funds that is substantially consistent with the Tennessee Plan and this Resolution.

Section 4. That the Montgomery County Mayor is hereby expressly authorized to execute any formal agreement and related documents evidencing Montgomery County’s agreement to the settlement of claims [and litigation] specifically related to Kroger Co. and any other settlement of opioid-related claims that Tennessee has joined.

Section 5. That the Montgomery County Mayor is authorized to take such other action as necessary and appropriate to effectuate Montgomery County’s participation in the Tennessee Plan and this settlement.

Section 6. This Resolution is effective upon adoption, the welfare of Montgomery County, Tennessee requiring it.

Duly passed and approved this 12th day of August 2024.



Attested *Teresa Cottrell*
Teresa Cottrell, County Clerk

Sponsor *Wes Golden*
Wes Golden

Commissioner *Michael Hankfort*
Michael Hankfort

Approved *Wes Golden*
Wes Golden, County Mayor

Exhibit A

Tennessee State-Subdivision Opioid Abatement Agreement – 2024 Amendments

In addition to being asked to join the new Kroger settlement, Tennessee local governments are also being asked to approve two amendments to the Tennessee State-Subdivision Opioid Abatement Agreement. We summarize these proposed amendments below. The settlement participation packet being sent to counties and qualifying municipalities by the national administrator will also include a form to approve the two amendments. This is the same process used to approve Amendments 1-3 last year.

The full text of the proposed amendments can be found on the following page.

Summary of Amendment 4:

This amendment applies the terms of the State-Subdivision Agreement to the new settlement with Kroger. This amendment ensures the structure and procedures that apply to prior opioid settlements with the three national pharmaceutical distributors, pharmacy chains, and manufacturers will be the same for the new settlement. For example, the formula for using overdose and other data to allocate funds among the counties would be the same for the new agreements as with the existing ones.

Summary of Amendment 5:

This amendment adds language in the State-Subdivision Agreement to directly address what happens when a settlement uses the subdivision allocation list in the Janssen Settlement's Exhibit G or another prior opioid agreement. The current language in Section III.E.2, which involves reallocating settlement funds from certain municipalities to their respective counties, could potentially be misinterpreted to apply when allocation lists from prior agreements are used in new settlements. (The Janssen Exhibit G subdivision allocation list is used in the Kroger agreement and in the five settlements approved last year.) This amendment clarifies that when a settlement adopts Janssen Exhibit G or another prior opioid allocation list, there is no need for additional adjustments based on Section III.E.2. (The amendment does not limit a municipality's ability to direct its payments to its county if it chooses to do so.)

Following Page: Text of Amendments

On the next page is the text of the amendments, which are set out as they should appear in the settlement packets from the national administrator.

Tennessee State-Subdivision Opioid Abatement Agreement – 2024 Amendments

The Tennessee State-Subdivision Opioid Abatement Agreement, initially amended in 2023 with three amendments, is further amended as follows:

Amendment 4:

Pursuant to Section IV.A, this Agreement shall apply to the following Statewide Opioid Settlement Agreements, should it become effective:

- A. Kroger Settlement Agreement

Amendment 5:

To clarify that when a future settlement adopts the subdivision allocation in Exhibit G from the J&J/Janssen Settlement Agreement or another prior settlement there is no need to make additional adjustments pursuant to Section III.E.2, the following sentence shall apply as if it were added to the end of footnote 5 on page 4 of the agreement:

Additionally, should a future settlement adopt, as a default provision, the subdivision allocation list in Exhibit G from the J&J/Janssen Settlement Agreement or another prior opioid settlement agreement, then such list of Tennessee subdivisions shall be the default subdivision allocation list for that future settlement, and there is no need to make additional adjustments pursuant to Section III.E.2.

Note on adoption of amendments:

Amendment 4 shall be effective if approved as set forth in Section IV.B.2 of the Agreement. Amendment 5 shall be effective if approved as set forth in Section VII.D of the Agreement.

KROGER SETTLEMENT
AGREEMENT

Exhibit A

Tennessee State-Subdivision Opioid Abatement Agreement – 2024 Amendments

In addition to being asked to join the new Kroger settlement, Tennessee local governments are also being asked to approve two amendments to the Tennessee State-Subdivision Opioid Abatement Agreement. We summarize these proposed amendments below. The settlement participation packet being sent to counties and qualifying municipalities by the national administrator will also include a form to approve the two amendments. This is the same process used to approve Amendments 1-3 last year.

The full text of the proposed amendments can be found on the following page.

Summary of Amendment 4:

This amendment applies the terms of the State-Subdivision Agreement to the new settlement with Kroger. This amendment ensures the structure and procedures that apply to prior opioid settlements with the three national pharmaceutical distributors, pharmacy chains, and manufacturers will be the same for the new settlement. For example, the formula for using overdose and other data to allocate funds among the counties would be the same for the new agreements as with the existing ones.

Summary of Amendment 5:

This amendment adds language in the State-Subdivision Agreement to directly address what happens when a settlement uses the subdivision allocation list in the Janssen Settlement's Exhibit G or another prior opioid agreement. The current language in Section III.E.2, which involves reallocating settlement funds from certain municipalities to their respective counties, could potentially be misinterpreted to apply when allocation lists from prior agreements are used in new settlements. (The Janssen Exhibit G subdivision allocation list is used in the Kroger agreement and in the five settlements approved last year.) This amendment clarifies that when a settlement adopts Janssen Exhibit G or another prior opioid allocation list, there is no need for additional adjustments based on Section III.E.2. (The amendment does not limit a municipality's ability to direct its payments to its county if it chooses to do so.)

Following Page: Text of Amendments

On the next page is the text of the amendments, which are set out as they should appear in the settlement packets from the national administrator.

Tennessee State-Subdivision Opioid Abatement Agreement – 2024 Amendments

The Tennessee State-Subdivision Opioid Abatement Agreement, initially amended in 2023 with three amendments, is further amended as follows:

Amendment 4:

Pursuant to Section IV.A, this Agreement shall apply to the following Statewide Opioid Settlement Agreements, should it become effective:

- A. Kroger Settlement Agreement

Amendment 5:

To clarify that when a future settlement adopts the subdivision allocation in Exhibit G from the J&J/Janssen Settlement Agreement or another prior settlement there is no need to make additional adjustments pursuant to Section III.E.2, the following sentence shall apply as if it were added to the end of footnote 5 on page 4 of the agreement:

Additionally, should a future settlement adopt, as a default provision, the subdivision allocation list in Exhibit G from the J&J/Janssen Settlement Agreement or another prior opioid settlement agreement, then such list of Tennessee subdivisions shall be the default subdivision allocation list for that future settlement, and there is no need to make additional adjustments pursuant to Section III.E.2.

Note on adoption of amendments:

Amendment 4 shall be effective if approved as set forth in Section IV.B.2 of the Agreement. Amendment 5 shall be effective if approved as set forth in Section VII.D of the Agreement.

KROGER SETTLEMENT
AGREEMENT

KROGER SETTLEMENT AGREEMENT

This Settlement Agreement, dated as of March 22, 2024 (the “*Agreement*”), sets forth the terms of settlement between and among the Settling States, the Participating Subdivisions, and Kroger (as those terms are defined below). Upon satisfaction of the conditions set forth in Sections II and VIII, this Agreement will be binding on the Settling States, Kroger, and the Participating Subdivisions. This Agreement will then be filed as part of a Consent Judgment in the respective courts of each of the Settling States, pursuant to the terms set forth in Section VIII.

I. Definitions

Unless otherwise specified, the following definitions apply:

A. “*Additional Remediation Amount.*” The amount available to the Settling States totaling up to \$8,000,000.00, to be paid in accord with the payment schedule at Exhibit M-3.

B. “*Adjusted State Remediation Payment.*” The State Remediation Payment reduced by the Overall State Allocation for each Non-Settling State on Exhibit F.

C. “*Agreement.*” This agreement, as set forth above. For the avoidance of doubt, this Agreement is inclusive of all exhibits.

D. “*Alleged Harms.*” The alleged past, present, and future financial, societal, and public nuisance harms and related expenditures arising out of the alleged misuse and abuse of Products, non-exclusive examples of which are described in the documents listed on Exhibit A, that have allegedly arisen as a result of the physical and bodily injuries sustained by individuals suffering from opioid-related addiction, abuse, death, and other related diseases and disorders, and that have allegedly been caused by Released Entities.

E. “*Allocation Statute.*” A state law that governs allocation, distribution, and/or use of some or all of the Settlement Fund amounts allocated to that Settling State and/or its Subdivisions. An Allocation Statute may, without limitation, contain a Statutory Trust, further restrict expenditures of funds, form an advisory committee, establish oversight and reporting requirements, or address other default provisions and other matters related to the funds. An Allocation Statute is not required to address all three (3) types of funds comprising the Settlement Fund or all default provisions.

F. “*Annual Fees Payment.*” The amounts payable by Kroger in each Payment Year comprised of the State AG Fees and Costs payment, the Additional Remediation Amount payment, and the Private Attorney Fees payment, and not including the Annual Remediation Payment.

G. *“Annual Remediation Maximum.”* The total amount available to Eligible States for Annual Remediation Payments in each Payment Year as set forth in the “Maximum Annual Remediation Payment” column of Exhibit M-1. In no event shall an Annual Remediation Payment in Payment Years 1-2, or 5-10 exceed the Annual Remediation Maximum for that Payment Year set forth in Exhibit M-1. For Payment Years 3-4, the Annual Remediation Payment may exceed the Annual Remediation Maximum for that Payment Year only to the extent needed for the Incentive Payment A Catch-up Payment for a Settling State that has not earned some or all of Incentive Payment BC in prior Payment Years, having resulted in correspondingly lower Annual Remediation Payments in those prior Payment Years. For Payment Year 11, the Annual Remediation Payment may exceed the Annual Remediation Maximum for that Payment Year only to the extent needed to pay the Incentive Payment Earn-Back provided by Section IV.H.7.

H. *“Annual Remediation Payment.”* The amount payable to the Settlement Fund by Kroger for Settling States’ Base Payments and Incentive Payments on the Payment Date for each Payment Year, as calculated by the Settlement Fund Administrator.

I. *“Appropriate Official.”* As defined in Section XIII.F.3.

J. *“Bankruptcy Code.”* Title 11 of the United States Code, 11 U.S.C. § 101, et seq.

K. *“Bar.”* Either: (1) a law barring Subdivisions in a Settling State from maintaining Released Claims against Released Entities (either through a direct bar or through a grant of authority to release claims and the exercise of such authority in full) or (2) a ruling by the highest court of the Settling State (or, in a Settling State with a single intermediate court of appeals, the intermediate court of appeals) when setting forth the general principle that Subdivisions in the Settling State may not maintain any Released Claims against Released Entities, whether on the ground of this Agreement (or the release in it) or otherwise. For the avoidance of doubt, a law or ruling that is conditioned or predicated upon payment by a Released Entity (apart from the Annual Remediation Payments by Kroger under this Agreement) shall not constitute a Bar.

L. *“Base Payment.”* As defined in Section IV.G.

M. *“Case-Specific Resolution.”* Either: (1) a law barring the Subdivision at issue from maintaining any Released Claims against any Released Entities (either through a direct bar or through a grant of authority to release claims and the exercise of such authority in full); or (2) a ruling by a court of competent jurisdiction over the Subdivision at issue that the Subdivision may not maintain any Released Claims at issue against any Released Entities, whether on the ground of this Agreement (or the release in it) or otherwise. For the avoidance of doubt, a law or ruling that is conditioned or predicated upon payment by a Released Entity (apart from the annual payments by Kroger under this Agreement) shall not constitute a Case-Specific Resolution.

N. *“Claim.”* Any past, present or future cause of action, claim for relief, cross-claim or counterclaim, theory of liability, demand, derivative claim, request, assessment, charge, covenant, damage, debt, lien, loss, penalty, judgment, right, obligation, dispute, suit, contract, controversy, agreement, *parens patriae* claim, promise, performance, warranty, omission, or grievance of any nature whatsoever, whether legal, equitable, statutory, regulatory or administrative, whether arising under federal, state or local common law, statute, regulation,

guidance, ordinance or principles of equity, whether filed or unfiled, whether asserted or unasserted, whether known or unknown, whether accrued or unaccrued, whether foreseen, unforeseen or unforeseeable, whether discovered or undiscovered, whether suspected or unsuspected, whether fixed or contingent, and whether existing or hereafter arising, in all such cases, including, but not limited to, any request for declaratory, injunctive, or equitable relief, compensatory, punitive, or statutory damages, absolute liability, strict liability, restitution, remediation, subrogation, contribution, indemnity, apportionment, disgorgement, reimbursement, attorney fees, expert fees, consultant fees, fines, penalties, expenses, costs or any other legal, equitable, civil, administrative, or regulatory remedy whatsoever.

O. *"Claim-Over."* A Claim asserted by a Non-Released Entity against a Released Entity on the basis of contribution, indemnity, or other claim-over on any theory relating to a Non-Party Covered Conduct Claim asserted by a Releasor.

P. *"Compensatory Restitution Amount."* The aggregate amount paid or incurred by Kroger hereunder for Opioid Remediation, which includes each Annual Remediation Payment and does not include amounts paid as attorneys' fees and costs or identified pursuant to Section V.B.2 as being used to pay attorneys' fees, investigation costs or litigation costs, which shall be up to the amount of the Adjusted State Remediation Payment.

Q. *"Consent Judgment."* A consent judgment in a form to be agreed by the Settling States and Kroger prior to the Effective Date that, among other things, (1) approves this Agreement and (2) provides for the release set forth in Section X.A, including the dismissal with prejudice of any Released Claims that the Settling State has brought against Released Entities.

R. *"Covered Conduct."* Any actual or alleged act, failure to act, negligence, statement, error, omission, breach of any duty, conduct, event, transaction, agreement, misstatement, misleading statement or other activity of any kind whatsoever from the beginning of time through the Initial Participation Date (and any past, present, or future consequence of any such act, failure to act, negligence, statement, error, omission, breach of duty, conduct, event, transaction, agreement, misstatement, misleading statement or other activity) relating in any way to (1) compounding, counseling and documentation relating to any Product or class of Products (2) the discovery, development, manufacture, packaging, repackaging, marketing, promotion, advertising, labeling, recall, withdrawal, distribution, delivery, monitoring, reporting, supply, sale, prescribing, dispensing, physical security, warehousing, use or abuse of, or operating procedures relating to, any Product, or any system, plan, policy or advocacy relating to any Product or class of Products, including, but not limited to, any unbranded promotion, marketing, programs, or campaigns relating to any Product or class of Products; (3) the characteristics, properties, risks, or benefits of any Product; (4) the reporting, disclosure, non-reporting or nondisclosure to federal, state or other regulators of orders placed with any Released Entity; or (5) diversion control programs or suspicious order monitoring.

S. *"Designated State."* The State of Tennessee.

T. *"Effective Date."* The date sixty (60) calendar days after the Reference Date.

U. *“Eligible States.”* The thirty-three (33) states of the United States listed in Exhibit F, and the District of Columbia.

V. *“Enforcement Committee.”* A committee consisting of representatives of the Settling States and of the Participating Subdivisions. Exhibit B contains the organizational bylaws of the Enforcement Committee. Notice pursuant to Section XIII.R shall be provided when there are changes in membership or contact information.

W. *“Final Order.”* An order or judgment of a court of competent jurisdiction with respect to the applicable subject matter (1) which has not been reversed or superseded by a modified or amended order, is not currently stayed, and as to which any right to appeal or seek certiorari, review, reargument, stay, or rehearing has expired, and as to which no appeal or petition for certiorari, review, reargument, stay, or rehearing is pending, or (2) as to which an appeal has been taken or petition for certiorari, review, reargument, stay, or rehearing has been filed and (a) such appeal or petition for certiorari, review, reargument, stay, or rehearing has been resolved by the highest court to which the order or judgment was appealed or from which certiorari, review, reargument, stay, or rehearing was sought, or (b) the time to appeal further or seek certiorari, review, reargument, stay, or rehearing has expired and no such further appeal or petition for certiorari, review, reargument, stay, or rehearing is pending.

X. *“Global Settlement Amount.”* The Global Settlement Amount is \$1,372,800,000, which is comprised of the State Remediation Payment, Private Attorney Fees, State AG Fees and Costs, and Additional Remediation Amount.

Y. *“Implementation Administrator.”* Rubris, Inc., which is the vendor that will be retained by Kroger for costs of up to \$1,500,000, to provide notice pursuant to Section VII.A and to manage the initial joinder period for Subdivisions, including the issuance and receipt of Subdivision Participation Agreements.

Z. *“Incentive Payment A.”* The incentive payment described in Section IV.H.4.

AA. *“Incentive Payment A Catch-up Payment.”* As defined in Section IV.H.4.f.

BB. *“Incentive Payment BC.”* The incentive payment described in Section IV.H.5.

CC. *“Incentive Payment D.”* The incentive payment described in Section IV.H.6.

DD. *“Incentive Payment Earn-Back.”* The incentive payment described in Section IV.H.7.

EE. *“Initial Participating Subdivision.”* A Subdivision that meets the requirements set forth in Section VII.D.

FF. *“Initial Participation Date.”* The date ninety (90) calendar days after the Preliminary Agreement Date, unless it is extended by written agreement of Kroger and the Enforcement Committee.

GG. *“Injunctive Relief Terms.”* The terms described in Section III and set forth in Exhibit P.

HH. *“Kroger.”* The Kroger Co.

II. *“Later Litigating Subdivision.”* A Subdivision (or Subdivision official asserting the right of or for the Subdivision to recover for Alleged Harms to the Subdivision and/or the people thereof) that: (1) first files a lawsuit bringing a Released Claim against a Released Entity after the Trigger Date; or (2) adds a Released Claim against a Released Entity after the Trigger Date to a lawsuit brought before the Trigger Date that, prior to the Trigger Date, did not include any Released Claims against a Released Entity; or (3) (a) was a Litigating Subdivision whose Released Claims against Released Entities were resolved by a legislative Bar or legislative Case-Specific Resolution as of the Trigger Date, (b) such legislative Bar or legislative Case-Specific Resolution is subject to a Revocation Event after the Trigger Date, and (c) the earlier of the date of completion of opening statements in a trial in an action brought by a Subdivision in that Settling State that includes a Released Claim against a Released Entity or one hundred eighty (180) days from the Revocation Event passes without a Bar or Case-Specific Resolution being implemented as to that Litigating Subdivision or the Litigating Subdivision's Released Claims being dismissed; or (4) (a) was a Litigating Subdivision whose Released Claims against Released Entities were resolved by a judicial Bar or judicial Case-Specific Resolution as of the Trigger Date, (b) such judicial Bar or judicial Case-Specific Resolution is subject to a Revocation Event after the Trigger Date, and (c) such Litigating Subdivision takes any action in its lawsuit asserting a Released Claim against a Released Entity other than seeking a stay or dismissal.

JJ. *“Later Participating Subdivision.”* A Participating Subdivision that is not an Initial Participating Subdivision, but meets the requirements set forth in Section VII.E.

KK. *“Litigating Subdivision.”* A Subdivision (or Subdivision official) that brought any Released Claim against any Released Entity prior to the Trigger Date; *provided, however,* that a Subdivision (or Subdivision official) that is a Prior Litigating Subdivision shall not be considered a Litigating Subdivision. Exhibit C is an agreed list of all Litigating Subdivisions. Exhibit C will be updated (including with any corrections) periodically, and a final version of Exhibit C will be attached hereto as of the Reference Date.

LL. *“National Arbitration Panel.”* The panel comprised as described in Section VI.F.2.b.

MM. *“National Disputes.”* As defined in Section VI.F.2.a.

NN. *“Non-Eligible State.”* Any state or territory of the United States of America that is not an Eligible State.

OO. *“Non-Litigating Subdivision.”* Any Subdivision that is neither a Litigating Subdivision nor a Later Litigating Subdivision.

PP. “*Non-Litigating Threshold Subdivisions.*” Primary Subdivisions (a) with populations greater than 30,000 that have not sued Kroger as of the Initial Participation Date and (b) with populations between 10,000 and 30,000 that have not sued Kroger but did sue McKesson, AmerisourceBergen, Cardinal or Janssen prior to July 1, 2021 related to any allegations regarding the Products for Covered Conduct Attached as Exhibit W is a list of the Non-Litigating Threshold Subdivisions in each Eligible State. Exhibit W will be updated (including with any corrections) periodically, and a final version of Exhibit W will be attached hereto as of the Initial Participation Date.

QQ. “*Non-Participating Subdivision.*” Any Subdivision that is not a Participating Subdivision.

RR. “*Non-Party Covered Conduct Claim.*” A Claim against any Non-Released Entity involving, arising out of, or related to Covered Conduct (or conduct that would be Covered Conduct if engaged in by a Released Entity).

SS. “*Non-Party Settlement.*” A settlement by any Releasor that settles any Non-Party Covered Conduct Claim and includes a release of any Non-Released Entity.

TT. “*Non-Released Entity.*” An entity that is not a Released Entity.

UU. “*Non-Settling State.*” Any Eligible State that is not a Settling State.

VV. “*Opioid Remediation.*” Care, treatment, and other programs and expenditures (including reimbursement for past such programs or expenditures¹ except where this Agreement restricts the use of funds solely to future Opioid Remediation) designed to (1) address the misuse and abuse of opioid products in the Settling States, (2) treat or mitigate opioid use or related disorders in the Settling States, or (3) mitigate other alleged effects of, including on those injured as a result of, the opioid epidemic in the Settling States. Exhibit E provides a non-exhaustive list of expenditures that qualify as being paid for Opioid Remediation. Qualifying expenditures may include reasonable related administrative expenses in connection with the above.

WW. “*Opioid Tax.*” Any tax, assessment, license fee, surcharge or any other fee (other than a fixed prospective excise tax or similar tax or fee that has no restriction on pass-through) imposed by a Settling State on Kroger on the sale, transfer or distribution of opioid products; *provided, however*, that none of the following as currently enacted shall be considered an Opioid Tax for purposes of this Agreement: 16 Del. Code Chapter 48B; fees assessed by the Minnesota Board of Pharmacy under Minnesota Statutes section 151.065; any penalty assessed under Minnesota’s Opiate Product Registration Fee law, Minnesota Statutes section 151.066; the MinnesotaCare Wholesale Drug Distributor and Use Tax, Minnesota Statutes section 292.52; the Excise Tax on sale of Opioids, Article 20-D of New York’s Tax Law; the Opioid Stewardship Act, Article 33, Title 2-A of New York’s Public Health Law; and Rhode Island’s Opioid Stewardship Act, R.I. Gen. Laws §§ 21-28.10, *et seq.*

¹ Reimbursement includes amounts paid to any governmental entities for past expenditures or programs

XX. *“Overall Allocation Percentage.”* A Settling State’s percentage as set forth in Exhibit F.

YY. *“Participating Subdivision.”* Any Subdivision that meets the requirements for becoming a Participating Subdivision under Section VII.B and Section VII.C. Participating Subdivisions include both Initial Participating Subdivisions and Later Participating Subdivisions.

ZZ. *“Participation Percentage of Incentive BC Eligible Subdivision Population.”* As defined in Section IV.H.5.e.

AAA. *“Parties.”* Kroger and the Settling States (each, a *“Party”*).

BBB. *“Payment Date.”* March 31 for each Payment Year, which is the date by which Kroger makes the Annual Remediation Payment and the Annual Fees Payment.

CCC. *“Payment Year.”* The calendar year during which the applicable Annual Remediation Payment and the Annual Fees Payment is due. Payment Year 1 is 2024, Payment Year 2 is 2025 and so forth. References to payment *“for a Payment Year”* mean the Annual Remediation Payment and/or Annual Fees Payment due during that year. References to eligibility *“for a Payment Year”* mean eligibility in connection with the Annual Remediation Payment and/or Annual Fees Payment due during that year.

DDD. *“Potential Earn-Back Amount.”* As defined in Section IV.H.7.

EEE. *“Preliminary Agreement Date.”* The date on which Kroger is to inform the Settling States of their determination whether the condition in Section II.B has been satisfied. The Preliminary Agreement Date shall be no more than ten (10) calendar days after the end of the notice period to Eligible States, unless it is extended by written agreement of Kroger and the Enforcement Committee.

FFF. *“Primary Fire District.”* A fire district that covers a population of 25,000, or 0.20% of an Eligible State’s population if an Eligible State’s population is greater than 18 million. If not easily calculable from state data sources and agreed to between the Eligible State and Kroger, a fire district’s population is calculated by dividing the population of the county or counties a fire district serves by the number of fire districts in the county or counties. *“Primary Fire Districts”* shall mean fire districts as identified in connection with the implementation of the July 21, 2021 Janssen Settlement Agreement.

GGG. *“Primary Subdivision.”* A Subdivision that is a General Purpose Government (including, but not limited to, a municipality, county, county subdivision, city, town, township, parish, village, borough, gore, or any other entities that provide municipal-type government) with population over 10,000. Attached as Exhibit I is an agreed list of the Primary Subdivisions in each Eligible State.

HHH. *“Prior Litigating Subdivision.”* A Subdivision (or Subdivision official) that brought any Released Claim against any Released Entity prior to the Trigger Date and all such Released Claims were separately settled or finally adjudicated prior to the Trigger Date; *provided, however,*

that if the final adjudication was pursuant to a Bar, such Subdivision shall not be considered a Prior Litigating Subdivision. Notwithstanding the prior sentence, Kroger and the Settling State of the relevant Subdivision may agree in writing that the Subdivision shall not be considered a Prior Litigating Subdivision.

III. *"Private Attorney Fees"* are the amount to be paid by Kroger for private attorneys' litigation fees and costs on behalf of Participating Subdivisions. The maximum amount of Private Attorney Fees are \$148,800,000. For avoidance of doubt, Private Attorney Fees do not include State AG Fees and Costs or Additional Remediation Amount.

JJJ. *"Product."* Any chemical substance, whether used for medicinal or non-medicinal purposes, and whether natural, synthetic, or semi-synthetic, or any finished pharmaceutical product made from or with such substance, that is: (1) an opioid or opiate, as well as any product containing any such substance; or (2) benzodiazepine, carisoprodol, or gabapentin; or (3) a combination or "cocktail" of chemical substances prescribed, sold, bought, or dispensed to be used together that includes opioids or opiates. "Product" shall include, but is not limited to, any substance consisting of or containing buprenorphine, codeine, fentanyl, hydrocodone, hydromorphone, meperidine, methadone, morphine, oxycodone, oxymorphone, tapentadol, tramadol, opium, heroin, carfentanil, diazepam, estazolam, quazepam, alprazolam, clonazepam, oxazepam, flurazepam, triazolam, temazepam, midazolam, carisoprodol, gabapentin, or any variant of these substances or any similar substance. Notwithstanding the foregoing, nothing in this section prohibits a Settling State from taking administrative or regulatory action related to benzodiazepine (including, but not limited to, diazepam, estazolam, quazepam, alprazolam, clonazepam, oxazepam, flurazepam, triazolam, temazepam, and midazolam), carisoprodol, or gabapentin that is wholly independent from the use of such drugs in combination with opioids, *provided* such action does not seek money (including abatement and/or remediation) for conduct prior to the Initial Participation Date.

KKK. *"Reference Date."* The date on which Kroger is to inform the Settling States of its determination whether the condition in Section VIII has been satisfied. The Reference Date shall be no later than thirty (30) calendar days after the Initial Participation Date, unless it is extended by written agreement of Kroger and the Enforcement Committee.

LLL. *"Released Claims."* Any and all Claims that directly or indirectly are based on, arise out of, or in any way relate to or concern the Covered Conduct occurring prior to the Initial Participation Date. Without limiting the foregoing, Released Claims include any Claims that have been asserted against Released Entities, by a Settling State or Litigating Subdivision in any federal, state, or local action or proceeding (whether judicial, arbitral, or administrative) based on, arising out of, or relating to, in whole or in part, the Covered Conduct, or any such Claims that could be or could have been asserted prior to the Initial Participation Date by a Settling State, Subdivision, or Releasor (whether or not such Settling State, Subdivision, or Releasor has brought such action or proceeding). The Parties intend that this term, "Released Claims," be interpreted broadly. This Agreement does not release Claims by private individuals. It is the intent of the Parties that Claims by private individuals be treated in accordance with applicable law. Released Claims is also used herein to describe claims brought by a Later Litigating Subdivision or other non-party Subdivision that would have been Released Claims if they had been brought by a Releasor against a Released Entity.

MMM. “*Released Entities.*” With respect to Released Claims, Kroger and (1) all past and present subsidiaries, divisions, predecessors, successors, and assigns (in each case, whether direct or indirect) of Kroger; (2) all past and present subsidiaries and divisions (in each case, whether direct or indirect) of any entity described in subsection (1); (3) the respective past and present officers, directors, members, trustees, and employees of any of the foregoing (each for actions that occurred during and related to their work for, or employment with, any of Kroger or the foregoing entities); (4) all past and present joint ventures (whether direct or indirect) of Kroger or its subsidiaries, including in any subsidiary’s capacity as a participating member in such joint venture; (5) all direct or indirect parents and shareholders of Kroger (solely in their capacity as parents or shareholders of Kroger with respect to Covered Conduct); and (6) any insurer of Kroger or any person or entity otherwise described in subsections (1)-(5) (solely in its role as insurer of such person or entity and subject to the last sentence of Section X.C). An illustrative list of Kroger’s joint ventures, subsidiaries and affiliates and predecessor entities is set forth in Exhibit J. Any person or entity described in subsections (3)-(6) shall be a Released Entity solely in the capacity described in such clause and shall not be a Released Entity with respect to its conduct in any other capacity. Notwithstanding any other provision of this Agreement, Albertsons Companies, Inc. (and its joint ventures, subsidiaries, divisions, and affiliates, and the predecessors, successors, assigns, and agents of Albertsons Companies, Inc., its joint ventures, subsidiaries, divisions, and affiliates) is not a Released Entity and will not become a Released Entity if acquired by Kroger. Any other entity acquired, or joint venture entered into, by Kroger after the Initial Participation Date is not a Released Entity. Further and notwithstanding anything else in this paragraph, no entity sued in *In re: National Prescription Opiate Litigation*, No. 1:17-md-2804 (N.D. Ohio) is included as a Released Entity other than the entities listed on Exhibit J.

NNN. “*Releasors.*” With respect to Released Claims, (1) each Settling State; (2) each Participating Subdivision; and (3) without limitation and to the maximum extent of the power of each Settling State’s Attorney General’s and/or Participating Subdivision to release Claims, (a) the Settling State’s and Participating Subdivision’s departments, agencies, divisions, boards, commissions, Subdivisions, districts, instrumentalities of any kind and attorneys, including its Attorney General, and any person in his or her official capacity whether elected or appointed to serve any of the foregoing and any agency, person, or other entity claiming by or through any of the foregoing, (b) any public entities, public instrumentalities, public educational institutions, unincorporated districts, fire districts, irrigation districts, and other Special Districts in a Settling State, and (c) any person or entity acting in a *parens patriae*, sovereign, quasi-sovereign, private attorney general, *qui tam*, taxpayer, or other capacity seeking relief on behalf of or generally applicable to the general public with respect to a Settling State or Subdivision in a Settling State, whether or not any of them participate in this Agreement. The inclusion of a specific reference to a type of entity in this definition shall not be construed as meaning that the entity is not a Subdivision. Each Settling State’s Attorney General represents that he or she has or has obtained (or will obtain no later than the Initial Participation Date) the authority set forth in Section X.G. In addition to being a Releasor as provided herein, a Participating Subdivision shall also provide the Subdivision Settlement Participation Form referenced in Section VII providing for a release to the fullest extent of the Participating Subdivision’s authority.

OOO. “*Remediation Accounts Fund.*” The component of the Settlement Fund described in Section V.

PPP. “*Revocation Event.*” With respect to a Bar, Settlement Class Resolution, or Case-Specific Resolution, a revocation, rescission, reversal, overruling, or interpretation that in any way limits the effect of such Bar, Settlement Class Resolution, or Case-Specific Resolution on Released Claims, or any other action or event that otherwise deprives the Bar, Settlement Class Resolution, or Case-Specific Resolution of force or effect in any material respect.

QQQ. “*Settlement Class Resolution.*” A class action resolution in a court of competent jurisdiction in a Settling State (that is not successfully removed to federal court) with respect to a class of Subdivisions in that Settling State that (1) conforms with that Settling State’s statutes, case law, and rules of procedure regarding class actions; (2) is approved and entered as an order of a court of competent jurisdiction in that Settling State and such order has become a Final Order; (3) is binding on all Non-Participating Subdivisions in that Settling State (other than opt outs as permitted under the next sentence); (4) provides that all such Non-Participating Subdivisions may not bring any Released Claims against any Released Entities, whether on the ground of this Agreement (or the releases herein) or otherwise; and (5) does not impose any costs or obligations on Kroger other than those provided for in this Agreement, or contain any provision inconsistent with any provision of this Agreement. If applicable state law requires that opt-out rights be afforded to members of the class, a class action resolution otherwise meeting the foregoing requirements shall qualify as a Settlement Class Resolution unless Subdivisions collectively representing more than one percent (1%) of the total population of that Settling State opt out. In seeking certification of any Settlement Class, the applicable Settling State and Participating Subdivisions shall make clear that certification is sought solely for settlement purposes and shall have no applicability beyond approval of the settlement for which certification is sought. Nothing in this Agreement constitutes an admission by any Party that class certification would be appropriate for litigation purposes in any case or for purposes unrelated to this Agreement.

RRR. “*Settlement Fund.*” The interest-bearing fund established at U.S. Bank pursuant to this Agreement into which the Annual Remediation Payments are made under Section IV, which is intended to be classified as a “qualified settlement fund” within the meaning of 26 C.F.R. §§ 1.468B-1 *et seq.* and which shall be approved by any Settling State in accordance with the requirements of 26 C.F.R. § 1.468B-1.

SSS. “*Settlement Fund Administrator.*” BrownGreer PLC, which is the entity that annually determines the Annual Remediation Payment (including calculating offset or reduction and Incentive Payments pursuant to Section IV and any amounts subject to offset or reduction pursuant to Section XII) and Additional Remediation Amount, administers the Settlement Fund, and distributes amounts into the Remediation Accounts Fund, State Fund, and Subdivision Fund pursuant to this Agreement. The duties of the Settlement Fund Administrator shall be governed by this Agreement. Prior to the Effective Date, Kroger and the Enforcement Committee shall agree to a detailed description of the Settlement Fund Administrator’s duties and responsibilities, including a detailed mechanism for paying the Settlement Fund Administrator’s fees and costs, all of which shall be appended to the Agreement as Exhibit L.

TTT. “*Settlement Fund Escrow.*” The interest-bearing escrow fund established pursuant to this Agreement to hold disputed payments made under this Agreement.

UUU. *“Settlement Payment Schedule.”* The schedule attached to this Agreement as Exhibit M-1, Exhibit M-2, and Exhibit M-3.

VVV. *“Settling State.”* An Eligible State that has entered into this Agreement and delivers executed releases in accordance with Section VIII.A.

WWW. *“State Allocation.”* The State Remediation Payment multiplied by the percentage for each Eligible State listed in Exhibit F. The allocation percentages in Exhibit F reflect a re-allocation to only states in which the Released Entities operate because any and all potential claims and/or liability against the Released Entities arise from alleged Covered Conduct related to Products in those states.

XXX. *“State AG Fees and Costs.”* The amount to be paid by Kroger to the Settling States for their litigation fees and costs pursuant to Exhibit S and Exhibit T. The State AG Fees and Costs are 2% times the State Remediation Payment, minus the Additional Remediation Amount, with the maximum amount being \$16,000,000.00.

YYY. *“State Fund.”* The component of the Settlement Fund described in Section V.

ZZZ. *“Statewide Payment Amount.”* The amount from an Annual Remediation Payment to be paid to a Settling State, its separate types of funds (if applicable), and its Participating Subdivision listed on Exhibit G.

AAAA. *“State Remediation Payment.”* The maximum amount owed by Kroger to the Settling States and Subdivisions, exclusive of the Private Attorney Fees, State AG Fees and Costs, Additional Remediation Amount, and is in the amount of \$1,200,000,000.

BBBB. *“State-Subdivision Agreement.”* An agreement that a Settling State reaches with the Subdivisions in that Settling State regarding the allocation, distribution, and/or use of funds allocated to that Settling State and to its Subdivisions. A State-Subdivision Agreement shall be effective if approved pursuant to the provisions of Exhibit O or if adopted by statute. Preexisting agreements addressing funds other than those allocated pursuant to this Agreement shall qualify if the approval requirements of Exhibit O are met. A Settling State and its Subdivisions may revise a State-Subdivision Agreement if approved pursuant to the provisions of Exhibit O, or if such revision is adopted by statute.

CCCC. *“Statutory Trust.”* A trust fund established by state law to receive funds allocated to a Settling State's Remediation Accounts Fund and restrict any expenditures made using funds from the Settling State's Remediation Accounts Fund to Opioid Remediation, subject to reasonable administrative expenses. A Settling State may give a Statutory Trust authority to allocate one (1) or more of the three (3) types of funds comprising such Settling State's Settlement Fund, but this is not required.

DDDD. *“Subdivision.”* Any (1) General Purpose Government (including, but not limited to, a municipality, county, county subdivision, city, town, township, parish, village, borough, gore, or any other entities that provide municipal-type government), School District, or Special District within a Settling State, and (2) any other subdivision, subdivision official (acting

in an official capacity on behalf of the subdivision) or sub-entity of or located within a Settling State (whether political, geographical or otherwise, whether functioning or non-functioning, regardless of population overlap, and including, but not limited to, Nonfunctioning Governmental Units and public institutions) that has filed a lawsuit that includes a Released Claim against a Released Entity in a direct, *parens patriae*, or any other capacity. “General Purpose Government,” “School District,” and “Special District” shall correspond to the “five basic types of local governments” recognized by the U.S. Census Bureau and match the 2017 list of Governmental Units.² The three (3) General Purpose Governments are county, municipal, and township governments; the two (2) special purpose governments are School Districts and Special Districts.³ “Fire District,” “Health District,” “Hospital District,” and “Library District” shall correspond to categories of Special Districts recognized by the U.S. Census Bureau.⁴ References to a Settling State’s Subdivisions or to a Subdivision “in,” “of,” or “within” a Settling State include Subdivisions located within the Settling State even if they are not formally or legally a sub-entity of the Settling State; *provided, however*, that a “Health District” that includes any of the following words or phrases in its name shall not be considered a Subdivision: mosquito, pest, insect, spray, vector, animal, air quality, air pollution, clean air, coastal water, tuberculosis, and sanitary.

EEEE. “*Subdivision Allocation Percentage.*” The portion of a Settling State’s Subdivision Fund set forth in Exhibit G that a Subdivision will receive pursuant to Section V if it becomes a Participating Subdivision. The aggregate Subdivision Allocation Percentage of all Subdivisions receiving a Subdivision Allocation Percentage in each Settling State shall equal one hundred percent (100%). Immediately upon the effectiveness of any State-Subdivision Agreement, Allocation Statute, Statutory Trust, or voluntary redistribution allowed by Section V.D.3 (or upon the effectiveness of an amendment to any State-Subdivision Agreement, Allocation Statute, Statutory Trust, or voluntary redistribution allowed by Section V.D.3) that addresses allocation from the Subdivision Fund, whether before or after the Initial Participation Date, Exhibit G will automatically be amended to reflect the allocation from the Subdivision Fund pursuant to the State-Subdivision Agreement, Allocation Statute, Statutory Trust, or voluntary redistribution allowed by Section V.D.3. The Subdivision Allocation Percentages contained in Exhibit G may not change once notice is distributed pursuant to Section VII.A, except upon the effectiveness of any State-Subdivision Agreement, Allocation Statute, Statutory Trust, or voluntary redistribution allowed by Section V.D.3 (or upon the effectiveness of an amendment to any State-Subdivision Agreement,

² <https://www.census.gov/data/datasets/2017/econ/gus/public-use-files.html>.

³ *E.g.*, U.S. Census Bureau, “Technical Documentation: 2017 Public Use Files for State and Local Government Organization” at 7 (noting that “the Census Bureau recognizes five basic types of local governments,” that three of those are “general purpose governments” (county governments, municipal governments, and township governments), and that the other two are “school district and special district governments”), https://www2.census.gov/programs-surveys/sigis/datasets/2017/2017_gov_org_meth_tech_doc.pdf.

⁴ A list of 2017 Government Units provided by the Census Bureau identifies 38,542 Special Districts and categorizes them by “FUNCTION_NAME.” “Govt_Units_2017_Final” spreadsheet, “Special District” sheet, included in “Independent Governments - list of governments with reference information,” <https://www.census.gov/data/datasets/2017/econ/gus/public-use-files.html>. As used herein, “Fire District” corresponds to Special District function name “24 — Local Fire Protection,” “Health District” corresponds to Special District function name “32 — Health,” “Hospital District” corresponds to Special District function name “40 — Hospitals,” and “Library District” corresponds to Special District function name “52 — Libraries.” *See id.*

Allocation Statute, Statutory Trust, or voluntary redistribution allowed by Section V.D.3) that addresses allocation from the Subdivision Fund. For the avoidance of doubt, no Subdivision not listed on Exhibit G shall receive an allocation from the Subdivision Fund and no provision of this Agreement shall be interpreted to create such an entitlement.

FFFF. *"Subdivision Fund."* The component of the Settlement Fund described in Section V.A.

GGGG. *"Subdivision Settlement Participation Form."* The form attached as Exhibit K that Participating Subdivisions must execute and return to the Implementation Administrator or Settlement Fund Administrator, and which shall (1) make such Participating Subdivisions signatories to this Agreement, (2) include a full and complete release of any and of such Subdivision's claims, and (3) require the prompt dismissal with prejudice of any Released Claims that have been filed by any such Participating Subdivision

HHHH. *"Threshold Motion."* A motion to dismiss or equivalent dispositive motion made at the outset of litigation under applicable procedure. A Threshold Motion must include as potential grounds for dismissal any applicable Bar or the relevant release by a Settling State or Participating Subdivision provided under this Agreement and, where appropriate under applicable law, any applicable limitations defense.

IIII. *"Total Unearned Incentive Payments."* As defined in Section IV.H.7.

JJJJ. *"Trigger Date."* In the case of a Primary Subdivision, the Reference Date. In the case of all other Subdivisions, the Preliminary Agreement Date.

II. Participation by Eligible States and Condition to Preliminary Agreement

A. *Notice to Eligible States.* On March 25, 2024, this Agreement shall be distributed to all Eligible States. The Attorneys General of the Eligible States shall then have until April 24, 2024 to decide whether to become Settling States. Eligible States that determine to become Settling States shall so notify Kroger and shall further commit to obtaining any necessary additional state releases prior to the Reference Date. This notice period may be extended by written agreement of Kroger and the Enforcement Committee.

B. *Condition to Preliminary Agreement.* Following the notice period set forth in Section II.A, Kroger shall determine whether, in its sole discretion, enough Eligible States have agreed to become Settling States to proceed with notice to Subdivisions as set forth in Section VII. If Kroger determines that this condition has been satisfied, and that notice to the Subdivisions should proceed, it will so notify the Settling States by providing notice to the Enforcement Committee on the Preliminary Agreement Date. If Kroger determine that this condition has not been satisfied, and this Agreement will have no further effect and all releases and other commitments or obligations contained herein will be void.

C. *Later Joinder by Eligible States.* After the Preliminary Agreement Date, an Eligible State may only become a Settling State with the consent of Kroger and the Enforcement Committee. If an Eligible State becomes a Settling State more than sixty (60) calendar days after

the Preliminary Agreement Date, but on or before the Reference Date, the Subdivisions in that Eligible State that become Participating Subdivisions within ninety (90) calendar days of the Eligible State becoming a Settling State shall be considered Initial Participating Subdivisions. An Eligible State may not become a Settling State after the Reference Date.

D. *Litigation Activity.* Following the Preliminary Agreement Date, Eligible States that determine to become Settling States shall make reasonable efforts to cease litigation activity against Kroger, including by jointly seeking stays or, where appropriate, severance of claim against Kroger, where feasible, and otherwise to minimize such activity by means of agreed deadline extensions and agreed postponement of depositions, document productions, and motion practice if a motion to stay or sever is not feasible or is denied.

III. Injunctive Relief

A. *Injunctive Relief.* As part of the Consent Judgment, the Parties agree to the entry of the injunctive relief terms attached in Exhibit P.

IV. Settlement Payments

A. *Settlement Fund.* All payments under this Section IV shall be made into the Settlement Fund, except that, where specified, they shall be made into the Settlement Fund Escrow. The Settlement Fund shall be allocated and used only as specified in Section V.

B. Annual Remediation Payments

1. Kroger shall make eleven (11) Annual Remediation Payments, each comprised of Base Payments and Incentive Payments as provided in this Section IV and as determined by the Settlement Fund Administrator as set forth in this Agreement, *provided that* the Annual Remediation Payment in Payment Year 1 shall consist solely of Base Payments. The payment schedule for the Annual Remediation Payments is attached hereto as Exhibit M-2.

2. In no instance shall Kroger's Annual Remediation Payment obligation exceed the Annual Remediation Maximum, reduced for Non-Settling States, except as specified in the definition of "Annual Remediation Maximum" for Payment Years 3, 4, and 11. In no instance shall the sum of Kroger's Annual Remediation Payment obligations for Payment Years 1-11 exceed the sum of Kroger's Annual Remediation Maximums for Payment Years 1-11, reduced for Non-Settling States.

C. Settlement Fund Payment Process

1. To determine each Annual Remediation Payment for Payment Year 2 forward, the Settlement Fund Administrator shall use the data as of sixty (60) days prior to the Payment Date for each payment, unless another provision of the Agreement specifies a different date. Prior to the Effective Date, the Parties will include an exhibit to the Agreement setting forth in detail the process for the Settlement Fund Administrator obtaining relevant data and for

distributing funds to the Settling States and their Participating Subdivisions listed on Exhibit G consistent with the terms of this Agreement as quickly as practical.

2. The Settlement Fund Administrator shall determine the Annual Remediation Payment and the Statewide Payment Amount for each Settling State, consistent with the provisions in Exhibit L, by:

- a. Determining, for each Settling State, the amount of Base Payments and Incentive Payments to which the Settling State is entitled by applying the criteria under Section IV.F, Section IV.G, and Section IV.H;
- b. applying any offsets, credits or reductions as specified under Section IV and Section XII;
- c. determining the total amount owed by Kroger to all Settling States and the Participating Subdivisions listed on Exhibit G; and
- d. the Settlement Fund Administrator shall then allocate, after subtracting the portion of any Settlement Fund Administrator costs and fees owed out of funds from the Settlement Fund pursuant to Section V.C.5, the Annual Remediation Payment pursuant to Section V among the Settling States, among the separate types of funds for each Settling State (if applicable), and among the Participating Subdivisions listed on Exhibit G.

3. If, no later than fifty (50) days prior to the Payment Date, Kroger and the Enforcement Committee inform the Settlement Fund Administrator that they agree on the amount of the Annual Remediation Payment and the Statewide Payment Amount for each Settling State, Kroger shall pay the agreed-upon Annual Remediation Payment amount on the Payment Date and the Settlement Fund Administrator shall treat those amounts as the determination described in Section IV.C.2. If the Settlement Fund Administrator is not so informed, it shall give notice to Kroger, the Settling States, and the Enforcement Committee of the amount of the Annual Remediation Payment, and the Statewide Payment Amount for each Settling State, following the determination described in Section IV.C.2, and the following timeline shall apply:

- a. Within twenty-one (21) calendar days of the notice provided by the Settlement Fund Administrator, Kroger, any Settling State or the Enforcement Committee may dispute, in writing, the calculation of the Annual Remediation Payment or the Statewide Payment Amount for a Settling State. Such disputing party must provide a written notice of dispute to the Settlement Fund Administrator, the Enforcement Committee, any affected Settling State, and Kroger identifying the nature of the dispute, the amount of money that is disputed, and the Settling State(s) affected.
- b. Within twenty-one (21) calendar days of the sending of a written notice of dispute, any affected party may submit a response, in writing, to the

Settlement Fund Administrator, the Enforcement Committee, any affected Settling State, and Kroger identifying the basis for disagreement with the notice of dispute.

c. If no response is filed, the Settlement Fund Administrator shall adjust the amount calculated consistent with the written notice of dispute, and Kroger shall pay the adjusted amount, collectively totaling that year's Annual Remediation Payment, on the Payment Date. If a written response to the written notice of dispute is timely sent to the Settlement Fund Administrator, the Settlement Fund Administrator shall notify Kroger of the preliminary amount to be paid, which shall be the greater of the amount originally calculated by the Settlement Fund Administrator or the amount that would be consistent with the notice of dispute, *provided, however*, that in no circumstances shall the preliminary amount to be paid be higher than the Annual Remediation Maximum. For the avoidance of doubt, a transfer of payments from the Settlement Fund Escrow for other Payment Years does not count toward determining whether the amount to be paid is higher than the Annual Remediation Maximum.

d. The Settlement Fund Administrator shall place any disputed amount of the preliminary amount paid by Kroger into the Settlement Fund Escrow and shall disburse any undisputed amount to each Settling State and its Participating Subdivisions listed on Exhibit G pursuant to Section IV.C.4.

4. If a Settling State informs the Settlement Fund Administrator that it and its Participating Subdivisions listed on Exhibit G have agreed on the amount of its Statewide Payment Amount, determined pursuant to Section IV.C.2 or Section IV.C.3, to be distributed to the Settling State, among its separate types of funds (if applicable), and among its Participating Subdivisions listed on Exhibit G, the Settlement Fund Administrator shall disburse the Statewide Payment Amount pursuant to the consensus distribution amounts provided by the Settling State as quickly as practical. For a Settling State that does not so notify the Settlement Fund Administrator, the Settlement Fund Administrator shall allocate the Settling State's Statewide Payment Amount, pursuant to Section V, among the separate types of funds for the Settling State (if applicable), and among its Participating Subdivisions listed on Exhibit G using the following procedures:

a. As soon as possible for each payment and following the determination described in Section IV.C.2 or Section IV.C.3, the Settlement Fund Administrator shall give notice to the relevant Settling States and their Participating Subdivisions listed on Exhibit G of the amount to be received by each Settling State, the amount to be received by the separate types of funds for each Settling State (if applicable), and the amount to be received by each Participating Subdivision listed on Exhibit G for each Settling State.

b. Within twenty-one (21) days of the notice provided by the Settlement Fund Administrator, any Settling State or Participating Subdivision listed on Exhibit G may dispute, in writing, the calculation of the amount to be received by the relevant Settling State and/or its Participating Subdivision listed on Exhibit G. A dispute will be deemed invalid and disregarded if it challenges the

allocations adopted by a State-Subdivision Agreement approved pursuant to the provisions of Exhibit O or by statute. Such disputing party must provide a written notice of dispute to the Settlement Fund Administrator, any affected Settling State, and any affected Participating Subdivision identifying the nature of the dispute, the amount of money that is disputed, and the Settling State(s) affected.

c. Within twenty-one (21) days of the sending of a written notice of dispute, any affected Settling State or any affected Participating Subdivision may submit a response, in writing, to the Settlement Fund Administrator, any affected Settling State and any affected Participating Subdivision identifying the basis for disagreement with the notice of dispute.

d. If no response is filed, the Settlement Fund Administrator shall adjust the amount calculated consistent with the written notice of dispute.

e. The Settlement Fund Administrator shall place any disputed amount into the Settlement Fund Escrow and shall disburse any undisputed amount to the Settling State and its Participating Subdivisions eligible for payment.

5. Disputes described in this subsection shall be resolved in accordance with the terms of Section VI.F.

6. The Settlement Fund Administrator may combine the disbursements of Annual Remediation Payments with disbursement of funds under other comparable opioid settlements. In determining when disbursements for each Annual Remediation Payment will be made, the Settlement Fund Administrator may take into account the timeline for the availability of disbursements under other comparable opioid settlements.

7. For the avoidance of doubt, a Subdivision not listed on Exhibit G shall not receive an allocation from the Subdivision Fund and no provision of this Agreement shall be interpreted to create such an entitlement.

D. *Procedure for Annual Remediation Payment and Annual Fees Payment in Payment Year 1.* The process described in Section IV.C shall not apply to Payment Year 1. The procedure in lieu of Section IV.C for Payment Year 1 is as set forth below:

1. The Payment Date for Payment Year 1 is March 31, 2024. Kroger shall deposit into a segregated interest-bearing bank account it establishes the "Maximum Base Payment" for Payment Year 1 as specified in Exhibit M-2. Kroger shall also deposit into two (2) separate segregated interest-bearing bank accounts it establishes: (a) the "Maximum Exhibit R Attorney Fee and Cost Funds" for Payment Year 1 as specified in Exhibit M-3; and (b) the sum of the "State Cost Fund," the "Maximum State Outside Counsel Fee Fund," and the "Maximum Additional Remediation Amount" for Payment Year 1 as specified in Exhibit M-3. Kroger shall separately account for the interest earned on each of the three (3) accounts.

2. Kroger shall provide proof to the Enforcement Committee of the deposits required by Section IV.D.1 by March 31, 2024. Kroger shall not remove any money from the segregated bank accounts, except as provided by Section IV.D.3 and Section IV.D.4.

3. In the event that an Eligible State does not agree to become a Settling State by the Preliminary Agreement Date, such State's share of the funds held in the segregated bank account holding the "Maximum Base Payment" for Payment Year 1 shall immediately revert to Kroger. This amount shall be calculated by multiplying the aggregate Overall Allocation Percentage attributable to Eligible States that have not agreed to become Settling State by the Preliminary Agreement Date by the "Maximum Base Payment" amount specified in Exhibit M-2 for Payment Year 1. In the event that, in accordance with the terms of Section VIII.B, Kroger determines not to proceed with the Settlement, or the Settlement does not become effective for any other reason, the funds held in the segregated bank accounts shall immediately revert to Kroger.

4. If the condition set forth in Section VIII.B is met, Kroger shall transfer into the Settlement Fund, no later than five (5) business days after the Reference Date (unless the Enforcement Committee specifies a later date), the amount in the segregated account holding the "Maximum Base Payment" for Payment Year 1 (including all interest accrued on that account) plus the total amount of the Base Payment owed in Payment Year 1 for the Eligible States that newly agreed to become a Settling State between the Preliminary Agreement Date and the Reference Date, which shall be calculated by multiplying those Settling States' Overall Allocation Percentage by the amount specified in Exhibit M-2 for Payment Year 1. If the condition set forth in Section VIII.B is met, Kroger also shall transfer into the relevant funds as directed by the Enforcement Committee, no later than five (5) business days after the Reference Date (unless the Enforcement Committee specifies a later date), the amount in the segregated account holding the "Maximum Exhibit R Attorney Fee and Cost Funds" for Payment Year 1 (including all interest accrued on that account), and the amount in the segregated account holding the sum of the "State Cost Fund," the "Maximum State Outside Counsel Fee Fund," and the "Maximum Additional Remediation Amount" for Payment Year 1 (including all interest accrued on that account), except that any reductions provided by Section IX.B and Exhibits R, S, and T shall revert to Kroger. Kroger shall provide an accounting to the Enforcement Committee of the transfers, including Statewide Payment Amount for Payment Year 1 for each Eligible State that newly agreed to become a Settling State between the Preliminary Agreement Date and the Reference Date.

5. The Annual Remediation Payment for Payment Year 1 transferred by Kroger into the Settlement Fund pursuant to Section IV.D.4 shall be disbursed by the Settlement Fund Administrator after the Effective Date to each Settling State and to its Initial Participating Subdivisions listed on Exhibit G pursuant to Section IV.C.4 through Section IV.C.7; *provided, however*, that for any Settling State where the Consent Judgment has not been entered as of the Effective Date, the funds allocable to that Settling State and its Participating Subdivisions listed on Exhibit G shall not be disbursed until ten (10) calendar days after the entry of the Consent Judgment in that Settling State.

E. *Payment Date for Payment Years 2 through 11.* The Payment Date for Payment Year 2 is March 31, 2025. The Payment Date for Payment Years 3 through 11 shall be each successive March 31. The Annual Remediation Payments for those Payment Years shall be made pursuant to the process set forth in Section IV.C.

F. *Offsets to Annual Remediation Payments to the Settlement Fund for Non-Settling States.* An offset equal to \$1,200,000,000 times the Overall Allocation Percentage assigned to each Non-Settling State in Exhibit F shall be deducted from the total amount to be paid by Kroger to the Settlement Fund. For the avoidance of doubt, the Adjusted State Remediation Payment is calculated in a way that reflects this offset. The Base Payments and Incentive Payments are also subject to offset and reduction as provided in Section XII.

G. *Base Payments.*

1. Subject to the offset and reduction provisions set forth in Section XII, Kroger shall make Base Payments into the Settlement Fund in an amount equal to thirty-eight percent (38%) of the Adjusted State Remediation Payment. The maximum total for Base Payments is \$456,000,000. The Base Payments shall be due in installments consistent with Exhibit M-2 over the eleven (11) Payment Years, subject to potential offsets for Non-Settling States as provided in Section IV.F.

2. The Base Payment for any Settling State in each Payment Year shall be the Base Payment for that Payment Year specified in Exhibit M-2 times the Settling State's Overall Allocation Percentage specified in Exhibit F.

H. *Incentive Payments.*

1. Subject to the offset and reduction provisions set forth in Section XII, Kroger shall make potential additional incentive payments totaling up to a maximum of sixty-two percent (62%) of the Adjusted State Remediation Payment, with the Incentive Payment amount depending on whether and the extent to which the criteria set forth below are met in each Settling State. The maximum total for Incentive Payments is \$744,000,000.

2. A Settling State qualifies to receive Incentive Payments in addition to Base Payments if it meets the incentive eligibility requirements specified below. With the exception of the Incentive Payment Earn-Back, the maximum total Incentive Payment for any Settling State shall be no more than the maximum total for Incentive Payments listed in Section IV.H.1 times the Settling State's Overall Allocation Percentage specified in Exhibit F. With the exception of the Incentive Payment Earn-Back, Incentive Payments are state-specific, with the actual amount depending on whether and the extent to which the criteria set forth below are met in such Settling State.

3. The incentive payments shall be divided among four (4) categories, referred to as Incentive Payments A, BC and D, and the Incentive Payment Earn-Back. Incentive Payments A and BC will be due in installments over the ten (10) Payment Years beginning with Payment Year 2, and Incentive Payment D will be due in installments over Payment Years 6 through 11, as shown on Exhibit M-2. The Incentive Payment Earn-Back will be

due, if earned pursuant to Section IV.H.7, in Payment Year 11. The total amount of incentive payments in an Annual Remediation Payment shall be the sum of the incentive payments for which the individual Settling States are eligible for that Payment Year under the criteria set forth below. The incentive payments shall be made with respect to a specific Settling State based on its eligibility for that Payment Year under the criteria set forth below. For the avoidance of doubt, eligibility for Incentive Payments A, BC, and D shall be determined on a Settling State-by-Settling State basis.

4. Incentive Payment A.

a. Incentive Payment A is mutually exclusive with Incentive Payments BC and D; if a Settling State receives Incentive Payment A in an Annual Remediation Payment, such Settling State is not eligible for Incentive Payments BC or D in that Annual Remediation Payment. A Settling State that receives Incentive Payment A is eligible to receive the Incentive Payment Earn-Back, if the requirements of Section IV.H.7 are met.

b. Incentive Payment A shall be equal to sixty-two percent (62%) of the Adjusted State Remediation Payment, provided all Settling States satisfy the requirements of Incentive Payment A. Incentive Payment A will be due to a Settling State as part of the Annual Remediation Payment over ten (10) Payment Years, starting in Payment Year 2, and shall equal a total potential maximum of \$744,000,000 if all Eligible States qualify for Incentive Payment A. Each Settling State's share of Incentive Payment A in a given year, *provided* that Settling State qualifies, shall equal the total maximum amount available for Incentive Payment A for that year as reflected in Exhibit M-2 times the Settling State's Overall Allocation Percentage.

c. Qualification for Incentive Payment A is as follows: A Settling State qualifies for Incentive Payment A if, as of two (2) years of the Effective Date: (i) there is a Bar in that Settling State in full force and effect, (ii) there is a Settlement Class Resolution in that Settling State in full force and effect, (iii) the Released Claims of all of the following entities are released through the execution of Subdivision Settlement Participation Forms, or there is a Case-Specific Resolution against such entities: all Primary Subdivisions, Litigating Subdivisions, School Districts with a K-12 student enrollment of at least 25,000 or .10% of a Settling State's population, whichever is greater, Hospital Districts that have at least one hundred twenty-five (125) hospital beds in one or more hospitals rendering services in that district, and Primary Fire Districts; or (iv) a combination of the actions in clauses (i)-(iii) has achieved the same level of resolution of Claims by Subdivisions (*e.g.*, a Bar against future litigation combined with full joinder by Litigating Subdivisions). For the avoidance of doubt, subsection (iv) cannot be satisfied unless all Litigating Subdivisions are Participating Subdivisions or there is a Case-Specific Resolution against any such Subdivisions that are not Participating Subdivisions. Kroger and the Enforcement Committee shall meet and confer in order to agree on data sources for purposes of this Section prior to the Initial Participation Date.

d. A Settling State that does not qualify for Incentive Payment A as of two (2) years after the Effective Date shall not be eligible for Incentive Payment A for that Payment Year or any subsequent Payment Years.

e. Kroger shall indicate before the Initial Participation Date whether existing legislation in a Settling State is sufficient to qualify as a Bar.

f. If a Settling State does not qualify for Incentive Payment A as of the Payment Date for Payment Year 2, and becomes eligible for Incentive Payment A as of Payment Date for Payment Year 3, it shall receive the payment that it would have received for Incentive Payment A for Payment Year 2 (the “Incentive Payment A Catch-up Payment”) on the Payment Date for Payment Year 3. If a Settling State is not eligible for Incentive Payment A as of the Payment Date for Payment Year 3, and becomes eligible for Incentive Payment A as of two (2) years after the Effective Date, it shall receive the payment that it would have received for Incentive Payment A for Payment Years 2 and 3 (also an “Incentive Payment A Catch-up Payment”) on the Payment Date for Payment Year 4. The Incentive Payment A Catch-up Payment shall be reduced by any amounts paid to the Settling State under Incentive Payment BC prior to the Settling State’s eligibility for Incentive Payment A.

g. If Kroger made a payment under Incentive Payment A solely on the basis of a Bar or Settlement Class Resolution in a Settling State and that Bar or Settlement Class Resolution is subsequently removed, revoked, rescinded, reversed, overruled, interpreted in a manner to limit the scope of the release, or otherwise deprived of force or effect in any material respect, that Settling State shall not be eligible for Incentive Payment A thereafter, unless the Settling State requalifies for Incentive Payment A through any method pursuant to Section IV.H.4.c, in which case the Settling State shall be eligible for Incentive Payment A less any litigation fees and costs incurred by Kroger in the interim, except that, if the re-imposition occurs after the completion of opening statements in a trial involving a Released Claim, the Settling State shall not be eligible for Incentive Payment A (unless this exception is waived by Kroger).

5. Incentive Payment BC.

a. Incentive Payment BC shall be available to Settling States that do not qualify for Incentive Payment A.

b. Incentive Payment BC shall be up to a maximum of fifty-nine percent (59%) of the Settling State’s State Allocation. Incentive Payment BC will be due to a Settling State as part of the Annual Remediation Payment over ten (10) Payment Years, starting in Annual Remediation Payment 2. Subject to Section IV.F, Incentive Payment BC shall equal a total potential maximum of \$708,000,000 if all states are eligible.

c. A Settling State may earn Incentive Payment BC in Annual Remediation Payments 2 through 11 and may receive, when combined with the Settling State's Base Payment, a maximum of up to ninety-seven 97% of the Settling State's State Allocation. The maximum Incentive Payment BC for any Settling State in a given Payment Year shall be the Incentive Payment BC for that Payment Year specified in Exhibit M-2 times the Settling State's Overall Allocation Percentage specified in Exhibit F, provided such Settling State becomes eligible for Incentive Payment BC by sixty (60) days before the Payment Date for Payment Year 6.

d. The amount of Incentive Payment BC for which a Settling State is eligible shall be determined based on the aggregate population of the Settling State's Incentive BC Subdivisions that are Participating Subdivisions or have had their claims resolved through a Case-Specific Resolution, divided by the aggregate population of all the Settling State's Incentive BC Subdivisions. The Settling State's Incentive BC Subdivisions are (i) all Litigating Subdivisions (including School Districts and Special Districts) and (ii) all Non-Litigating Threshold Subdivisions (collectively, all Litigating Subdivisions and all Non-Litigating Threshold Subdivisions are "*Incentive BC Subdivisions*").

e. The percentage of the Settling State's maximum Incentive Payment BC for the Payment Year provided by Section IV.H.5.c to which the Settling State is entitled shall be determined according to the table of Incentive BC payment levels below:

| Participation Percentage of Incentive BC Eligible Subdivision Population⁵ | Incentive Payment BC Percentage for the Relevant Payment Year |
|---|--|
| Less than 85% | 0% |
| 85% or more but less than 86% | 3.57% |
| 86% or more but less than 87% | 8.93% |

⁵ The "Participation Percentage of Incentive BC Eligible Subdivision Population" shall be determined by the aggregate population of the Settling State's Incentive BC Subdivisions that are Participating Subdivisions, or have had their claims resolved through a Case-Specific Resolution, divided by the aggregate population of the Settling State's Incentive BC Subdivisions. In calculating the Settling State's population that resides in Incentive BC Subdivisions, the population of the Settling State's Incentive BC Subdivisions shall be the sum of the population of all Incentive BC Subdivisions in the Settling State, notwithstanding that persons may be included within the population of more than one Incentive BC Subdivision. An individual Subdivision shall not be included more than once in the numerator, and shall not be included more than once in the denominator, of the calculation regardless if it (or any of its officials) is named as multiple plaintiffs in the same lawsuit; provided, however, that for the avoidance of doubt, no Subdivision will be excluded from the numerator or denominator under this sentence unless a Subdivision otherwise counted in the denominator has the authority to release the Claims (consistent with Section X) of the Subdivision to be excluded.

| | |
|--------------------------------|--------|
| 87% or more but less than 88% | 14.29% |
| 88% or more but less than 89% | 19.64% |
| 89% or more but less than 90% | 25% |
| 90% or more but less than 91% | 30.36% |
| 91% or more but less than 92% | 35.71% |
| 92% or more but less than 93% | 41.07% |
| 93% or more but less than 94% | 46.43% |
| 94% or more but less than 95% | 51.79% |
| 95% or more but less than 96% | 60.71% |
| 96% or more but less than 97% | 68.75% |
| 97% or more but less than 98% | 76.79% |
| 98% or more but less than 99% | 84.82% |
| 99% or more but less than 100% | 92.86% |
| 100% | 100% |

f. For Payment Years 2-5, the percentage of the available Incentive Payment BC amount for which a Settling State is eligible will be based on the Participation Percentage of Incentive BC Eligible Subdivision Population as of sixty (60) days before the Payment Date. For Payment Years 6-11, the percentage of the available Incentive Payment BC amount for which a Settling State is eligible will be based on the Participation Percentage of Incentive BC Eligible Subdivision Population as of sixty (60) days before the Payment Date for Payment Year 6. If Incentive BC Eligible Subdivisions that have become Participating Subdivisions, or achieved Case-Specific Resolution status, collectively represent less than eighty-five percent (85%) of a Settling State's Incentive BC Eligible Subdivision population by sixty (60) days before the Payment Date for Payment Year 6, the Settling State shall not receive any Incentive Payment BC.

g. If there are no Incentive BC Eligible Subdivisions in a Settling State, and that Settling State is otherwise eligible for Incentive Payment BC because it is not eligible for Incentive Payment A, that Settling State will receive its maximum

Incentive Payment BC for that Annual Remediation Payment provided by Section IV.H.5.c.

6. Incentive Payment D.

a. Incentive Payment D shall be available to Settling States that do not qualify for Incentive Payment A.

b. Incentive Payment D shall be equal to up to a maximum of ten percent (10%) of the Adjusted State Remediation Payment, with the actual amount depending whether and the extent to which the criteria set forth below are met in each Settling State. The maximum total for Incentive Payment D is \$120,000,000.⁶

c. Incentive Payment D shall be paid starting at Payment Year 6 and the amount of Incentive Payment D in Payment Years 6-11 will depend on (i) the Settling State meeting the qualifications set out in Section IV.H.6.d and (ii) the Participation Percentage of Incentive BC Eligible Subdivision Population achieved by the Settling State as of sixty (60) days prior to the Payment Date for Payment Year 6.

d. A Settling State qualifies for Incentive Payment D if no Later Litigating Subdivision (for purposes of Incentive Payment D, Later Litigating Subdivisions are limited to (i) a Primary Subdivision; (ii) a school district with a K-12 student enrollment of at least 25,000 or 0.10% of the Settling State's population, whichever is greater; (iii) a health district or hospital district that has at least one hundred twenty-five (125) hospital beds in one or more hospitals rendering services in that district; and (iv) Primary Fire Districts) in that Settling State has a lawsuit against a Released Entity survive more than six (6) months after denial in whole or in part of a Threshold Motion.

e. A Settling State's qualification for Incentive Payment D shall be determined as of sixty (60) calendar days prior to the Payment Date ("*Incentive Payment D Look-Back Date*"). If a Later Litigating Subdivision's lawsuit in that Settling State survives more than six (6) months after denial in whole or in part a Threshold Motion after that date, that Settling State shall not be eligible for Incentive Payment D for the Payment Year in which that occurs and any subsequent Payment Year.

f. The Incentive Payment D for any Settling State qualifying for Incentive Payment D in Payment Years 6-11 shall be equal to between three percent (3%) and ten percent (10%) of the of the State Remediation Payment times the Settling State's Overall Allocation Percentage specified in Exhibit F. The

⁶ The Incentive Payment BC table specified in Section IV.H.5.e and Incentive Payment D table specified in Section IV.H.6.f operate so that the combined amount of Incentive Payment BC and Incentive Payment D cannot exceed sixty-two percent (62%) of the Adjusted State Remediation Payment over the term of the Agreement. Kroger will have no obligation to pay more than \$744,000,000 for the combined amounts of Incentive Payment BC and Incentive Payment D minus any offsets for Non-Settling States specified in Section IV.F.

applicable percentage shall be determined based on the Participation Percentage of Incentive BC Eligible Subdivision Population achieved by the Settling State as of sixty (60) days prior to the Payment Date for Payment Year 6 as shown in the table below:

| Participation Percentage of Incentive BC Eligible Subdivision Population as of sixty (60) days prior to the Payment Date for Payment Year 6 | Each Eligible Settling State's Applicable Incentive Payment D Percentage |
|--|---|
| Participation of less than 95% | 10% of State Allocation |
| Participation of 95% but less than 96% | 9% of State Allocation |
| Participation of 96% but less than 97% | 8% of State Allocation |
| Participation of 97% but less than 98% | 7% of State Allocation |
| Participation of 98% but less than 99% | 6% of State Allocation |
| Participation of 99% but less than 100% | 5% of State Allocation |
| Participation of 100% | 3% of State Allocation |

g. Incentive Payment D shall be paid in six equal installments. Prior to making the Annual Remediation Payment for Payment Years 6-11, the Settlement Fund Administrator shall determine a Settling State's qualification for Incentive Payment D as of the Incentive Payment D Look-Back Date for that Payment Year. Prior to the Incentive Payment D Look-Back Date for each Payment Year, Kroger may provide the Settlement Fund Administrator and the Enforcement Committee with notice identifying any Settling State(s) it believes do not qualify for Incentive Payment D and information supporting its belief.

h. Notwithstanding Section IV.H.6.d and Section IV.H.6.e, a Settling State can become re-eligible for Incentive Payment D if the lawsuit that survived a Threshold Motion is dismissed pursuant to a later motion on grounds included in the Threshold Motion, in which case the Settling State shall be eligible for Incentive Payment D less any litigation fees and costs incurred by Kroger in the interim, except that if the dismissal motion occurs after the completion of opening statements in such action, the Settling State shall not be eligible for Incentive Payment D.

7. Incentive Payment Earn-Back. Upon calculation of Incentive Payments A, BC, and D for Payment Year 11, all Incentive Payment amounts that have been unearned by any Settling State under this Agreement for Payment Years 2-11 will be aggregated to determine the Total Unearned Incentive Payments for all Settling States. In Payment Year 11, the Settling States can collectively qualify to receive the Total Unearned Incentive Payments, up to a maximum of 2% of the State Remediation Payment (\$24,000,000) (the "Potential Earn-Back Amount"), if there has been no lawsuit for Covered Conduct against a Released Entity by a Non-Eligible State or Subdivision in a Non-Eligible State that survived more than six (6) months after denial in whole or in part of a Threshold Motion. If, at any point prior to Payment Year 11, any lawsuit for Covered Conduct against a Released Entity by a Non-Eligible State or Subdivision in a Non-Eligible State survives more than (6) months

after denial in whole or in part of a Threshold Motion, no Settling State is eligible for any portion of the Potential Earn-Back Amount. If no lawsuit for Covered Conduct against a Released Entity by a Non-Eligible State or Subdivision in a Non-Eligible State survives more than six (6) months after denial in whole or in part of a Threshold Motion, then the Settling States will receive the Potential Earn-Back Amount in accordance with the Overall Allocation Percentages in Exhibit F.

I. In no event shall any Settling State receive Base Payments and Incentive Payments A, BC, and D totaling more than one hundred percent (100%) of its respective Overall Allocation Percentage specified in Exhibit F times the State Remediation Payment. However, if the requirements in Section IV.H.7 are met by the Settling States, a Settling State may receive Base Payments and Incentive Payments totaling more than one hundred percent (100%) of its respective Overall Allocation Percentage specified in Exhibit F times the State Remediation Payment.

V. Allocation and Use of Settlement Payments

A. *Components of Settlement Fund.* The Settlement Fund shall be funded by the Annual Remediation Payments and comprised of a Remediation Accounts Fund, a State Fund, and a Subdivision Fund for each Settling State. The payments made under Section IV into the Settlement Fund shall be initially allocated among those three (3) sub-funds and distributed and used as provided below. Payments placed into the Settlement Fund do not revert back to Kroger.

B. *Use of Settlement Payments.*

1. It is the intent of the Parties that the payments disbursed from the Settlement Fund to Settling States and Participating Subdivisions be for Opioid Remediation, subject to exceptions that must be documented in accordance with Section V.B.2. In no event may less than ninety-five (95%) of Kroger's maximum amount of payments pursuant to Section IV as set forth on Exhibit M-2 over the entirety of all Payments Years (but not any single Payment Year) be spent on Opioid Remediation.

2. While disfavored by the Parties, a Settling State or a Participating Subdivision set forth on Exhibit G may use monies from the Settlement Fund (that have not been restricted by this Agreement solely to future Opioid Remediation) for purposes that do not qualify as Opioid Remediation. If, at any time, a Settling State or a Participating Subdivision set forth on Exhibit G uses any monies from the Settlement Fund for a purpose that does not qualify as Opioid Remediation, such Settling State or Participating Subdivision set forth on Exhibit G shall identify such amounts and report to the Settlement Fund Administrator and Kroger how such funds were used, including if used to pay attorneys' fees, investigation costs, litigation costs, or costs related to the operation and enforcement of this Agreement, respectively. It is the intent of the Parties that the reporting under this Section V.B.2 shall be available to the public. For the avoidance of doubt, (a) any amounts not identified under this Section V.B.2 as used to pay attorneys' fees, investigation costs, or litigation costs shall be included in the Compensatory Restitution Amount for purposes of Section V.F and (b) Participating Subdivisions not listed on Exhibit G may only use monies from the Settlement Fund for purposes that qualify as Opioid Remediation.

C. *Allocation of Settlement Fund.* The allocation of the Settlement Fund allows for different approaches to be taken in different states, such as through a State-Subdivision Agreement. Given the uniqueness of Settling States and their Subdivisions, Settling States and their Subdivisions are encouraged to enter into State-Subdivision Agreements in order to direct the allocation of their portion of the Settlement Fund. As set out below, the Settlement Fund Administrator will make an initial allocation to three (3) state-level sub-funds. The Settlement Fund Administrator will then, for each Settling State and its Participating Subdivisions, apply the terms of this Agreement and any relevant State-Subdivision Agreement, Statutory Trust, Allocation Statute, or voluntary redistribution of funds as set out below before disbursing the funds.

1. Base Payments. The Settlement Fund Administrator will allocate Base Payments under Section IV.G among the Settling States pursuant to Section IV.G.2. Base payments for each Settling State will then be allocated fifteen percent (15%) to its State Fund, seventy percent (70%) to its Remediation Accounts Fund, and fifteen percent (15%) to its Subdivision Fund. Amounts may be reallocated and will be distributed as provided in Section V.D.

2. Incentive Payments. The Settlement Fund Administrator will treat Incentive Payments under Section IV.H on a state-specific basis. Incentive Payments for which a Settling State is eligible under Section IV.H will be allocated fifteen percent (15%) to its State Fund, seventy percent (70%) to its Remediation Accounts Fund, and fifteen percent (15%) to its Subdivision Fund. Amounts may be reallocated and will be distributed as provided in Section V.D.

3. Application of Adjustments. If an offset or reduction under Section XII applies with respect to a Settling State, the offset or reduction shall be applied proportionally to all amounts that would otherwise be apportioned and distributed to the State Fund, the Remediation Accounts Fund, and the Subdivision Fund for that Settling State.

4. Settlement Fund Administrator. Prior to the Effective Date, Kroger and the Enforcement Committee will agree to a detailed mechanism consistent with the foregoing for the Settlement Fund Administrator to follow in allocating, apportioning, and distributing payments, which shall then be appended hereto as Exhibit L.

5. Settlement Fund Administrator Costs. Any costs and fees associated with or arising out of the duties of the Settlement Fund Administrator as described in Exhibit L shall be paid from the interest accrued in the Settlement Fund Escrow and the Settlement Fund; *provided, however*, that if such accrued interest is insufficient to pay the entirety of any such costs and fees, Kroger shall pay fifty percent (50%) of the additional amount and fifty percent (50%) shall be paid out of the Settlement Fund.

D. *Settlement Fund Reallocation and Distribution.* As set forth below, within a particular Settling State's account, amounts contained in the Settlement Fund sub-funds may be reallocated and distributed per a State-Subdivision Agreement or other means. If the apportionment of amounts is not addressed and controlled under Section V.D.1 and Section V.D.2, then the default provisions of Section V.D.4 apply. It is not necessary that a State-Subdivision Agreement or other means of allocating funds pursuant to Section V.D.1 and Section V.D.2

address all of the Settlement Fund sub-funds. For example, a Statutory Trust might only address disbursements from a Settling State's Remediation Accounts Fund.

1. Distribution by State-Subdivision Agreement. If a Settling State has a State-Subdivision Agreement, amounts apportioned to that Settling State's State Fund, Remediation Accounts Fund, and Subdivision Fund under Section V.C shall be reallocated and distributed as provided by that agreement. Any State-Subdivision Agreement entered into after the Preliminary Agreement Date shall be applied only if it requires: (a) that all amounts be used for Opioid Remediation, except as allowed by Section V.B.2, and (b) that at least seventy percent (70%) of amounts be used solely for future Opioid Remediation.⁷ For a State-Subdivision Agreement to be applied to the relevant portion of an Annual Payment, notice must be provided to Kroger and the Settlement Fund Administrator at least sixty (60) calendar days prior to the Payment Date.

2. Distribution by Allocation Statute. If a Settling State has an Allocation Statute and/or a Statutory Trust that addresses allocation or distribution of amounts apportioned to such Settling State's State Fund, Remediation Accounts Fund, and/or Subdivision Fund and that, to the extent any or all such sub-funds are addressed, requires (1) all amounts to be used for Opioid Remediation, except as allowed by Section V.B.2, and (2) at least seventy percent (70%) of all amounts to be used solely for future Opioid Remediation then, to the extent allocation or distribution is addressed, the amounts apportioned to that Settling State's State Fund, Remediation Accounts Fund, and Subdivision Fund under Section V.C shall be allocated and distributed as addressed and provided by the applicable Allocation Statute or Statutory Trust. For the avoidance of doubt, an Allocation Statute or Statutory Trust need not address all three (3) sub-funds that comprise the Settlement Fund, and if the applicable Allocation Statute or Statutory Trust does not address distribution of all or some of these three (3) sub-funds, the applicable Allocation Statute or Statutory Trust does not replace the default provisions described in Section V of any such unaddressed fund. For example, if an Allocation Statute or Statutory Trust that meets the requirements of this Section V.D.2 only addresses funds restricted to remediation, then the default provisions of this Agreement concerning allocation among the three (3) sub-funds comprising the Settlement Fund and the distribution of the State Fund and Subdivision Fund for that Settling State would still apply, while the distribution of the applicable State's Remediation Accounts Fund would be governed by the qualifying Allocation Statute or Statutory Trust.

3. Voluntary Redistribution. A Settling State may choose to reallocate all or a portion of its State Fund to its Remediation Accounts Fund. A Participating Subdivision included on Exhibit G may choose to reallocate all or a portion of its allocation from the Subdivision Fund to the Settling State's Remediation Accounts Fund or to another Participating Subdivision. The Settlement Fund Administrator is not required to honor a voluntary redistribution for which notice is provided to it less than sixty (60) calendar days prior to the applicable Payment Date.

4. Distribution in the Absence of a State-Subdivision Agreement, Allocation Statute, or Statutory Trust. If Section V.D.1 and Section V.D.2 do not apply, amounts apportioned to that

⁷ Future Opioid Remediation includes amounts paid to satisfy any future demand by another governmental entity to make a required reimbursement in connection with the past care and treatment of a person related to the Alleged Harms

Settling State's State Fund, Remediation Accounts Fund, and Subdivision Fund under Section V.C shall be distributed as follows:

a. Amounts apportioned to that Settling State's State Fund shall be distributed to that Settling State.

b. Amounts apportioned to that Settling State's Remediation Accounts Fund shall be distributed consistent with Section V.E. Each Settling State shall submit to the Settlement Fund Administrator a designation of a lead state agency or other entity to serve as the single point of contact for that Settling State's funding requests from the Remediation Accounts Fund and other communications with the Settlement Fund Administrator. The designation of an individual entity is for administrative purposes only and such designation shall not limit funding to such entity or even require that such entity receive funds from this Agreement. The designated entity shall be the only entity authorized to request funds from the Settlement Fund Administrator to be disbursed from that Settling State's Remediation Accounts Fund. If a Settling State has established a Statutory Trust then that Settling State's single point of contact may direct the Settlement Fund Administrator to release the Settling State's Remediation Accounts Fund to the Statutory Trust.

c. Amounts apportioned to that Settling State's Subdivision Fund shall be distributed to Participating Subdivisions in that Settling State included on Exhibit G per the Subdivision Allocation Percentage listed in Exhibit G. Section VII.I shall govern amounts that would otherwise be distributed to Non-Participating Subdivisions listed in Exhibit G. For the avoidance of doubt and notwithstanding any other provision in this Agreement, no Non-Participating Subdivision will directly receive any amount from the Settlement Fund, regardless of whether such Subdivision is included on Exhibit G.

d. Special Districts shall not be allocated funds from the Subdivision Fund, except through a voluntary redistribution allowed by Section V.D.3 to Special Districts that are Participating Subdivisions. A Settling State may allocate funds from its State Fund or Remediation Accounts Fund for Special Districts that are Participating Subdivisions.

5. Restrictions on Distribution. No amounts may be distributed from the Subdivision Fund contrary to Section VII, i.e., no amounts may be distributed directly to Non-Participating Subdivisions or to Later Participating Subdivisions to the extent such a distribution would violate Section VII.E through Section VII.H. Amounts allocated to the Subdivision Fund that cannot be distributed by virtue of the preceding sentence shall be distributed into the sub-account in the Remediation Accounts Fund for the Settling State in which the Subdivision is located, unless those payments are redirected elsewhere by a State-Subdivision Agreement described in Section V.D.1 or by an Allocation Statute or a Statutory Trust described in Section V.D.2.

E. *Provisions Regarding the Remediation Accounts Fund.*

1. State-Subdivision Agreement, Allocation Statute, and Statutory Trust Fund Provisions. A State-Subdivision Agreement, Allocation Statute, or Statutory Trust may govern the operation and use of amounts in that Settling State's Remediation Accounts Fund so long as it complies with the requirements of Section V.D.1 or Section V.D.2, as applicable, and all direct payments to Subdivisions comply with Section VII.E through Section VII.H.

2. Absence of a State-Subdivision Agreement, Allocation Statute, or Statutory Trust. In the absence of a State-Subdivision Agreement, Allocation Statute, or Statutory Trust that addresses distribution, the Remediation Accounts Fund will be used solely for future Opioid Remediation and the following shall apply with respect to a Settling State:

a. Regional Remediation.

(i) At least fifty percent (50%) of distributions for remediation from a Settling State's Remediation Accounts Fund shall be annually allocated and tracked to the regional level. A Settling State may allow the Advisory Committee established pursuant to Section V.E.2.d to define its regions and assign regional allocation percentages. Otherwise, the Settling State shall (A) define its initial regions, which shall consist of one (1) or more General Purpose Subdivisions and which shall be designated by the state agency with primary responsibility for substance abuse disorder services employing, to the maximum extent practical, existing regions established in that Settling State for opioid abuse treatment or other public health purposes; (B) assign initial regional allocation percentages to the regions based on the Subdivision Allocation Percentages in Exhibit G and an assumption that all Subdivisions included on Exhibit G will become Participating Subdivisions.

(ii) This minimum regional expenditure percentage is calculated on the Settling State's initial Remediation Accounts Fund allocation and does not include any additional amounts a Settling State has directed to its Remediation Accounts Fund from its State Fund, or any other amounts directed to the fund. A Settling State may dedicate more than fifty percent (50%) of its Remediation Accounts Fund to the regional expenditure and may annually adjust the percentage of its Remediation Accounts Fund dedicated to regional expenditures as long as the percentage remains above the minimum amount.

(iii) The Settling State (A) has the authority to adjust the definition of the regions, and (B) may annually revise the percentages allocated to each region to reflect the number of General Purpose Subdivisions in each region that are Non-Participating Subdivisions.

b. *Subdivision Block Grants.* Certain Subdivisions shall be eligible to receive regional allocation funds in the form of a block grant for future Opioid Remediation. A Participating Subdivision eligible for block grants is a county or parish (or in the case of Settling States that do not have counties or parishes that

function as political subdivisions, a city) that (1) does not contain a Litigating Subdivision or a Later Litigating Subdivision for which it has the authority to end the litigation through a release, bar or other action, (2) either (i) has a population of 400,000 or more or (ii) in the case of California has a population of 750,000 or more and (3) has funded or otherwise managed an established health care or treatment infrastructure (e.g., health department or similar agency). Each Subdivision eligible to receive block grants shall be assigned its own region.

c. *Small Settling States.* Notwithstanding the provisions of Section V.E.2.a, Settling States with populations under four (4) million that do not have existing regions described in Section V.E.2.a shall not be required to establish regions. However, such a Settling State that contains one (1) or more Subdivisions eligible for block grants under Section V.E.2.b shall be divided regionally so that each block-grant eligible Subdivision is a region and the remainder of the state is a region.

d. *Advisory Committee.* The Settling State shall designate an Opioid Settlement Remediation Advisory Committee (the "*Advisory Committee*") to provide input and recommendations regarding remediation spending from that Settling State's Remediation Accounts Fund. A Settling State may elect to use an existing advisory committee or similar entity (created outside of a State-Subdivision Agreement or Allocation Statute); *provided, however*, the Advisory Committee or similar entity shall meet the following requirements:

(i) Written guidelines that establish the formation and composition of the Advisory Committee, terms of service for members, contingency for removal or resignation of members, a schedule of meetings, and any other administrative details;

(ii) Composition that includes at least an equal number of local representatives as state representatives;

(iii) A process for receiving input from Subdivisions and other communities regarding how the opioid crisis is affecting their communities, their remediation needs, and proposals for remediation strategies and responses; and

(iv) A process by which Advisory Committee recommendations for expenditures for Opioid Remediation will be made to and considered by the appropriate state agencies.

3. Remediation Accounts Fund Reporting. The Settlement Fund Administrator shall track and assist in the report of remediation disbursements as agreed to between Kroger and the Enforcement Committee

F. *Nature of Payment.* Kroger, the Settling States, and the Participating Subdivisions each acknowledge and agree that notwithstanding anything to the contrary in this Agreement, including, but not limited to, the scope of the Released Claims:

1. They have entered into this Agreement to avoid the delay, expense, inconvenience, and uncertainty of further litigation;

2. (a) The Settling States and Participating Subdivisions sought compensatory restitution and remediation for alleged damage or harm caused by the potential violation of a law (within the meaning of 26 U.S.C. § 162(f)(2)(A) and 26 C.F.R. § 1.162-21(e)(4)(i) as damages for the Alleged Harms allegedly suffered by the Settling States and Participating Subdivisions; (b) the Compensatory Restitution Amount is less than or equal to the amount, in the aggregate, of the Alleged Harms allegedly suffered by the Settling States and Participating Subdivisions; and (c) the portion of the Compensatory Restitution Amount received by each Settling State or Participating Subdivision is less than or equal to the amount of the Alleged Harms allegedly suffered by such Settling State or Participating Subdivision;

3. The payment of the Compensatory Restitution Amount by Kroger constitutes, and is paid for, compensatory restitution and remediation for alleged damage or harm caused by the potential violation of a law (within the meaning of 26 U.S.C. § 162(f)(2)(A) and 26 C.F.R. § 1.162-21(e)(4)(i) in order to restore, in whole or in part, the Settling States, Participating Subdivisions, and persons to the same position or condition that they would be in had the Settling States, Participating Subdivisions, and persons not suffered the Alleged Harms, and constitutes compensatory restitution and remediation for alleged damage or harm allegedly caused by the potential violation of a law; and

4. For the avoidance of doubt: (a) the entire Compensatory Restitution Amount is properly characterized as described in Section V.F, (b) no portion of the Compensatory Restitution Amount represents reimbursement to any Settling State or Participating Subdivision or other person or entity for the fees or costs of any investigation or litigation, including without limitation attorneys' fees, (c) no portion of the Global Settlement Amount constitutes the disgorgement of any allegedly ill-gotten gains, and (d) no portion of the Global Settlement Amount is paid for, is in place of, or is properly characterized as the payment of any fine, penalty, punitive damages, or other punitive assessments.

VI. Enforcement

A. *Enforceability.* This Agreement is enforceable only by the Settling States and Kroger; *provided, however,* that Released Entities may enforce Section X and Participating Subdivisions listed on Exhibit G have the enforcement rights described later in this paragraph and in Section VI.D. Except to the extent allowed by the Injunctive Relief Terms, Settling States and Participating Subdivisions shall not have enforcement rights against Kroger with respect to either the terms of this Agreement that apply only to or in other Settling States or any Consent Judgment entered into by another Settling State. Participating Subdivisions shall not have enforcement rights against Kroger with respect to this Agreement or any Consent Judgment except that Participating Subdivisions listed on Exhibit G shall have enforcement rights as set forth herein as to payments

that would be allocated to the Participating Subdivisions or the Remediation Accounts Fund in such Settling State; *provided, however*, that each Settling State shall allow Participating Subdivisions in such Settling State to notify it of any perceived violations of this Agreement or the applicable Consent Judgment.

B. *Jurisdiction.* Kroger consents to the jurisdiction of the court in which each Settling State files its Consent Judgment, limited to resolution of disputes identified in Section VI.F.1 for resolution in that court.

C. *Specific Terms Dispute Resolution.*

1. Any dispute that is addressed by the provisions set forth in the Injunctive Relief Terms shall be resolved as provided therein.

2. In the event that Kroger believes that the ninety-five percent (95%) threshold established in Section V.B.1 is not being satisfied, any Party may request that Kroger and the Enforcement Committee meet and confer regarding the use of funds to implement Section V.B.1. The completion of such meet-and-confer process is a precondition to further action regarding any such dispute. Further action concerning Section V.B.1 shall: (i) be limited to Kroger seeking to reduce its Annual Remediation Payments by no more than five percent (5%) of the difference between the actual amount of Opioid Remediation and the ninety-five percent (95%) threshold established in Section V.B.1; (ii) only reduce Annual Remediation Payments to those Settling States and their Participating Subdivision(s) that are below the ninety-five percent (95%) threshold established in Section V.B.1; and (iii) not reduce Annual Remediation Payments restricted to future Opioid Remediation.

D. *State-Subdivision Enforcement.*

1. A Subdivision shall not have enforcement rights against a Settling State in which it is located with respect to this Agreement or any Consent Judgment except that a Participating Subdivision listed on Exhibit G shall have enforcement rights (a) as provided for in a State-Subdivision Agreement, Allocation Statute, or Statutory Trust with respect to intrastate allocation or (b) in the absence of a State-Subdivision Agreement, Allocation Statute, or Statutory Trust, to allegations that (i) the Settling State's use of Remediation Accounts Fund monies were not used for uses similar to or in the nature of those uses contained in Exhibit E; or (ii) a Settling State failed to pay funds directly from the Remediation Accounts Fund to a Participating Subdivision eligible to receive a block grant pursuant to Section V.E.2.b.

2. A Settling State shall have enforcement rights against a Participating Subdivision located in its territory (a) as provided for in a State-Subdivision Agreement, Allocation Statute, or Statutory Trust; or (b) in the absence of a State-Subdivision Agreement, Allocation Statute, or Statutory Trust, to allegations that the Participating Subdivisions' uses of Remediation Accounts Fund monies were not used for purposes similar to or in the nature of those uses contained in Exhibit E.

3. As between the Settling States and Participating Subdivisions, the above rights are contractual in nature and nothing herein is intended to limit, restrict, change or alter any other existing rights under law.

E. *Subdivision Kroger Payment Enforcement.* A Participating Subdivision listed on Exhibit G shall have the same right as a Settling State to seek resolution regarding the failure by Kroger to make its Annual Remediation Payment in a Payment Year.

F. *Other Terms Regarding Dispute Resolution.*

1. Except to the extent provided by Section VI.C or Section VI.F.2, all disputes shall be resolved in either the court that entered the relevant Consent Judgment or, if no such Consent Judgment was entered, a state or territorial court with jurisdiction located wherever the seat of the relevant state government is located.

a. State court proceedings shall be governed by the rules and procedures of the relevant forum.

b. For the avoidance of doubt, disputes to be resolved in state court include, but are not limited to, the following:

(i) disputes concerning whether expenditures qualify as Opioid Remediation;

(ii) disputes between a Settling State and its Participating Subdivisions as provided by Section VI.D, except to the extent the State-Subdivision Agreement provides for other dispute resolution mechanisms. For the avoidance of doubt, disputes between a Settling State and any Participating Subdivision shall not be considered National Disputes;

(iii) whether this Agreement and relevant Consent Judgment are binding under state law;

(iv) the extent of the Attorney General's or other participating entity's authority under state law, including the extent of the authority to release claims; and

(v) whether the definition of a Bar, a Case-Specific Resolution, Final Order, lead state agency as described in Section V.D.4.b, Later Litigating Subdivision, Litigating Subdivision, or Threshold Motion have been met; and

(vi) all other disputes not specifically identified in Section VI.C or Section VI.F.2.

c. Any Party may request that the National Arbitration Panel provide an interpretation of any provision of the settlement that is relevant to the state court determination, and the National Arbitration Panel shall make reasonable best

efforts to supply such interpretation within the earlier of thirty (30) calendar days or the time period required by the state court proceedings. Any Party may submit that interpretation to the state court to the extent permitted by, and for such weight provided by, the state court's rules and procedures. If requested by a Party, the National Arbitration Panel shall request that its interpretation be accepted in the form of an *amicus curiae* brief, and any attorneys' fees and costs for preparing any such filing shall be paid for by the requesting Party.

2. National Disputes involving a Settling State, a Participating Subdivision that has enforcement rights pursuant to Section VI.A, and/or Kroger shall be resolved by the National Arbitration Panel.

a. National Disputes are disputes that are not addressed by Section VI.C, and which are exceptions to Section VI.F.1's presumption of resolution in state courts because they involve issues of interpretation of terms contained in this Agreement applicable to all Settling States without reference to a particular state's law. Disputes between a Settling State and any Participating Subdivision shall not be considered National Disputes. National Disputes are limited to the following:

(i) the amount of offset and/or credit attributable to Non-Settling States;

(ii) issues involving the scope and definition of Product;

(iii) interpretation and application of the terms "Covered Conduct," "Released Entities," and "Released Claims";

(iv) the failure by Kroger to pay the Annual Remediation Payment or the Additional Restitution Amount in a Payment Year, but for the avoidance of doubt, disputes between Kroger and a Settling State over the amounts owed only to that state that do not affect any other Settling State shall not be considered National Disputes;

(v) the interpretation and application of any most-favored-nation provision in Section XIII.D;

(vi) questions regarding the performance and/or removal of the Settlement Fund Administrator;

(vii) disputes involving liability of successor entities;

(viii) disputes that require a determination of the sufficiency of participation in order to qualify for Incentive Payments A, BC or D;

(ix) disputes involving a Releaser's compliance with, and the appropriate remedy under, Section X.B.4.c;

(x) disputes requiring the interpretation of Agreement terms that are national in scope or impact, which shall mean disputes requiring the interpretation of Agreement terms that (i) concretely affect four (4) or more Settling States; and (ii) do not turn on unique definitions and interpretations under state law; and

(xi) any dispute subject to resolution under Section VI.F.1 but for which all parties to the dispute agree to arbitration before the National Arbitration Panel under the provisions of this Section VI.F.2.

b. The National Arbitration Panel shall be comprised of three (3) arbitrators. One (1) arbitrator shall be chosen by Kroger, one (1) arbitrator shall be chosen by the Enforcement Committee with due input from Participating Subdivisions listed on Exhibit G, and the third arbitrator shall be agreed upon by the first two (2) arbitrators. The membership of the National Arbitration Panel is intended to remain constant throughout the term of this Agreement, but in the event that replacements are required, the retiring arbitrator shall be replaced by the party that selected him/her.

c. The National Arbitration Panel shall make reasonable best efforts to decide all matters within one hundred eighty (180) calendar days of filing, and in no event shall it take longer than one (1) year.

d. The National Arbitration Panel shall conduct all proceedings in a reasonably streamlined process consistent with an opportunity for the parties to be heard. Issues shall be resolved without the need for live witnesses where feasible and with a presumption in favor of remote participation to minimize the burdens on the parties.

e. To the extent allowed under state law, a Settling State, a Participating Subdivision that has enforcement rights pursuant to Section VI.A, and (at any party's request) the National Arbitration Panel may certify to an appropriate state court any question of state law. The National Arbitration Panel shall be bound by a final state court determination of such a certified question. The time period for the arbitration shall be tolled during the course of the certification process.

f. The arbitrators will give due deference to any authoritative interpretation of state law, including any declaratory judgment or similar relief obtained by a Settling State, a Participating Subdivision that has enforcement rights pursuant to Section VI.A, or Kroger on a state law issue.

g. The decisions of the National Arbitration Panel shall be binding on Settling States, Participating Subdivisions, Kroger, and the Settlement Fund Administrator. In any proceeding before the National Arbitration Panel involving a dispute between a Settling State and Kroger whose resolution could prejudice the rights of a Participating Subdivision(s) in that Settling State, such Participating Subdivision(s) shall be allowed to file a statement of view in the proceeding.

h. Nothing herein shall be construed so as to limit or otherwise restrict a Settling State from seeking injunctive or other equitable relief in state court to protect the health, safety, or welfare of its citizens.

i. Each party shall bear its own costs in any arbitration or court proceeding arising under this Section VI. The costs for the arbitrators on the National Arbitration Panel shall be divided and paid equally by the disputing sides for each individual dispute, e.g., a dispute between Kroger and Settling States/Participating Subdivisions shall be split fifty percent (50%) by Kroger and fifty percent (50%) by the Settling States/Participating Subdivisions that are parties to the dispute; a dispute between a Settling State and a Participating Subdivision shall be split fifty percent (50%) by the Settling State that is party to the dispute and fifty percent (50%) by any Participating Subdivisions that are parties to the dispute.

3. Prior to initiating an action to enforce pursuant to this Section VI.F, the complaining party must:

a. Provide written notice to the Enforcement Committee and/or Kroger of its complaint, including the provision of the Consent Judgment and/or Agreement that the practice appears to violate, as well as the basis for its interpretation of the disputed provision. The Enforcement Committee shall establish a reasonable process and timeline for obtaining additional information from the involved parties; *provided, however*, that the date the Enforcement Committee establishes for obtaining additional information from the parties shall not be more than forty-five (45) calendar days following the notice. The Enforcement Committee may advise the involved parties of its views on the complaint and/or seek to resolve the complaint informally.

b. Wait to commence any enforcement action until thirty (30) calendar days after the date that the Enforcement Committee establishes for obtaining additional information from the involved parties.

4. If the parties to a dispute cannot agree on the proper forum for resolution of the dispute under the provisions of Section VI.F.1 or Section VI.F.2, a committee comprising the Enforcement Committee and sufficient representatives of Kroger such that the members of the Enforcement Committee have a majority of one (1) member will determine the forum where the dispute will be initiated within twenty-eight (28) calendar days of receiving notification of the dispute relating to the proper forum. The forum identified by such committee shall be the sole forum for litigating the issue of which forum will hear the substantive dispute, and the committee's identification of such forum in the first instance shall not be entitled to deference by the forum selected.

G. To the extent allowed by applicable law, this Settlement Agreement shall not be deemed to create a lien or encumbrance against any real property owned by Kroger or its affiliates, unless in the event of a default or breach of the payment provisions by Kroger. Nothing in this

Section shall be construed to limit any remedy of any Settling State or Participating Subdivision in the event of a default or breach of this Agreement by Kroger.

H. *No Effect.* Nothing in this Agreement shall be interpreted to limit the Settling States' Civil Investigative Demand ("*CID*") or investigative subpoena authority, to the extent such authority exists under applicable state law and the CID or investigative subpoena is issued pursuant to such authority, and Kroger reserve all of its rights in connection with a CID or investigative subpoena issued pursuant to such authority.

VII. Participation by Subdivisions

A. *Notice.* No later than fifteen (15) calendar days after the Preliminary Agreement Date, the Implementation Administrator shall send individual written notice (which may be delivered via e-mail or other electronic means and may be combined with distribution of the Subdivision Settlement Participation Form) of the opportunity to participate in this Agreement and the requirements of participation to all Subdivisions in the Settling States that are (1) Litigating Subdivisions or (2) Non-Litigating Subdivisions listed on Exhibit G. To the extent a Special District is entitled to an allocation for a direct payment through its inclusion in Exhibit G pursuant to a State-Subdivision Agreement, Allocation Statute, Statutory Trust, or voluntary redistribution, the Implementation Administrator, with the cooperation of the Settling States shall also send individual written notice (which may be delivered via e-mail or other electronic means) of the opportunity to participate in this Agreement and the requirements of participation to such Special Districts. Unless otherwise agreed by the Parties, the version of Exhibit G used for notice shall be the one in place as of the Preliminary Agreement Date. Notice (which may be delivered via e-mail or other electronic means) shall also be provided simultaneously to counsel of record for Litigating Subdivisions and known counsel for Non-Litigating Subdivisions and Special Districts listed on Exhibit G. Up to \$1,500,000 of the costs of the Implementation Administrator shall be paid for by Kroger. The Settling States, with the cooperation of Kroger, may also provide general notice reasonably calculated to alert Non-Litigating Subdivisions in the Settling States to this Agreement, the opportunity to participate in it, and the requirements for participation. Such notice may include publication and other standard forms of notification, as well as notice to state and county organizations such as the National Association of Counties and the National League of Cities. The notice will include that the deadline for becoming an Initial Participating Subdivision is the Initial Participation Date. Nothing contained herein shall preclude a Settling State from providing further notice to or otherwise contacting any of its Subdivisions about becoming a Participating Subdivision, including beginning any of the activities described in this paragraph prior to the Preliminary Agreement Date.

B. *Requirements for Becoming a Participating Subdivision—Non-Litigating Subdivisions.* A Non-Litigating Subdivision in a Settling State may become a Participating Subdivision by returning an executed Subdivision Settlement Participation Form to the Implementation Administrator or Settlement Fund Administrator (which may be executed and returned by electronic means established by the Implementation Administrator or Settlement Fund Administrator) specifying (1) that the Subdivision agrees to the terms of this Agreement pertaining to Subdivisions, (2) that the Subdivision releases all Released Claims against all Released Entities, (3) that the Subdivision agrees to use monies it receives, if any, from the Settlement Fund pursuant to the applicable requirements of Section V; *provided, however*, that Non-Litigating Subdivisions

may only use monies originating from the Settlement Fund for purposes that qualify as Opioid Remediation, and (4) that the Subdivision submits to the jurisdiction of the court where the applicable Consent Judgment is filed for purposes limited to that court's role under this Agreement. The required Subdivision Settlement Participation Form is attached as Exhibit K.

C. *Requirements for Becoming a Participating Subdivision—Litigating Subdivisions/Later Litigating Subdivisions.* A Litigating Subdivision or Later Litigating Subdivision in a Settling State may become a Participating Subdivision by returning an executed Subdivision Settlement Participation Form to the Implementation Administrator or Settlement Fund Administrator (which may be executed and returned by electronic means established by the Implementation Administrator or Settlement Fund Administrator) and upon prompt dismissal with prejudice of its lawsuit following the Reference Date or the date on which the conditions for effectiveness in Section VIII.B have been met, whichever is later. A Settling State may require each Litigating Subdivision in that Settling State to specify on the Subdivision Settlement Participation Form whether its counsel has waived any contingency fee contract with that Participating Subdivision and whether, if eligible, it intends to seek fees pursuant to Exhibit R. The Settlement Fund Administrator shall provide quarterly reports of this information to the parties organized by Settling State. A Litigating Subdivision or Later Litigating Subdivision may not become a Participating Subdivision after the completion of opening statements in a trial of the lawsuit it brought that includes a Released Claim against a Released Entity.

D. *Initial Participating Subdivisions.* A Subdivision qualifies as an Initial Participating Subdivision if it meets the applicable requirements for becoming a Participating Subdivision set forth in Section VII.B or Section VII.C by the Initial Participation Date. All Subdivision Settlement Participation Forms shall be held in escrow by the Implementation Administrator until the Reference Date. If, for any reason, the Agreement does not become effective, all obligations created by such forms and releases in them shall be void *ab initio* and/ all Subdivision Participation Agreements shall be returned to Counsel for Litigating Subdivisions or to the Subdivisions not represented by counsel or destroyed to the extent that such destruction is not prohibited by then existing document preservation obligations.

E. *Later Participating Subdivisions.* A Subdivision that is not an Initial Participating Subdivision may become a Later Participating Subdivision by meeting the applicable requirements for becoming a Participating Subdivision set forth in Section VII.B or Section VII.C after the Initial Participation Date and by agreeing to be subject to the terms of a State-Subdivision Agreement (if any) or any other structure adopted or applicable pursuant to Section V.D or Section V.E. The following provisions govern what a Later Participating Subdivision can receive (but do not apply to Initial Participating Subdivisions):

1. A Later Participating Subdivision shall not receive any share of any Annual Remediation Payment due before it became a Participating Subdivision.

2. A Later Participating Subdivision that becomes a Participating Subdivision after January 31, 2025, shall receive seventy-five percent (75%) of the share of future Base Payments or Incentive Payments that it would have received had it become a Later Participating Subdivision prior to that date (unless the Later Participating Subdivision is subject to Section VII.E.3 or Section VII.E.4).

3. A Later Participating Subdivision that, after the Initial Participation Date, maintains a lawsuit for a Released Claim(s) against a Released Entity and has judgment entered against it on every such Claim before it became a Participating Subdivision (other than a consensual dismissal with prejudice) shall receive fifty percent (50%) of the share of future Base Payments or Incentive Payments that it would have received had it become a Later Participating Subdivision prior to such judgment; *provided, however*, that if the Subdivision appeals the judgment and the judgment is affirmed with finality before the Subdivision becomes a Participating Subdivision, the Subdivision shall not receive any share of any Base Payment or Incentive Payments.

4. A Later Participating Subdivision that becomes a Participating Subdivision while a Bar or Case-Specific Resolution involving a different Subdivision exists in its state shall receive twenty-five percent (25%) of the share of future Base Payments or Incentive Payments that it would have received had it become a Later Participating Subdivision without such Bar or Case-Specific Resolution.

F. *No Increase in Payments.* Amounts to be received by Later Participating Subdivisions shall not increase the payments due from Kroger.

G. *Ineligible Subdivisions.* Prior Litigating Subdivisions whose claims have already been resolved, Subdivisions located in Non-Settling States, and Subdivisions not located in Eligible States cannot be Participating Subdivisions.

H. *Non-Participating Subdivisions.* Non-Participating Subdivisions shall not directly receive any portion of any Annual Remediation Payment, including from the State Fund and direct distributions from the Remediation Accounts Fund; however, a Settling State may choose to fund future Opioid Remediation that indirectly benefits Non-Participating Subdivisions.

I. *Unpaid Allocations to Later Participating Subdivisions and Non-Participating Subdivisions.* Any Base Payment and Incentive Payments allocated pursuant to Section V.D to a Later Participating Subdivision or Non-Participating Subdivision that cannot be paid pursuant to this Section VII, including the amounts that remain unpaid after the reductions required by Section VII.E.2 through Section VII.E.4, will be allocated to the Remediation Accounts Fund for the Settling State in which the Subdivision is located, unless those payments are redirected elsewhere by a State-Subdivision Agreement or by a Statutory Trust.

VIII. Condition to Effectiveness of Agreement and Filing of Consent Judgment

A. *Determination to Proceed with Settlement—Settling States.* Following the Initial Subdivision Participation Date, the Settling States on the Enforcement Committee shall determine whether to proceed with the Agreement. No later than fifteen (15) calendar days prior to the Reference Date, the Settling States shall provide notice to Kroger and the Enforcement Committee of their decision. If the Settling States elect not to proceed, this Agreement will have no further effect, and all releases (including those contained in Subdivision Participation Agreements) and other commitments or obligations contained herein or in Subdivision Settlement Participation Forms will be void. Within seven (7) calendar days of informing Kroger that there is sufficient participation to proceed, the Settling States will deliver all signatures and releases required by the Agreement to be provided by the Settling States to Kroger.

B. *Determination to Proceed with Settlement—Kroger.* If the Settling States elect to proceed, Kroger will then determine on or before the Reference Date whether there is sufficient Eligible State participation, sufficient Subdivision participation, and sufficient resolution of the Claims of the Litigating Subdivisions in the Settling States (through participation under Section VII, Case-Specific Resolution(s) and Bar(s)) to proceed with this Agreement. The determination shall be in the sole discretion of Kroger and may be based on any criteria or factors deemed relevant by Kroger.

C. *Notice by Kroger.* On or before the Reference Date, Kroger shall inform the Settling States of its determination pursuant to Section VIII.B. If Kroger determines to proceed, the Parties will proceed to file the Consent Judgments and the obligations in the Subdivision Settlement Participation Forms will be effective and binding as of the Reference Date. If Kroger determines not to proceed, this Agreement will have no further effect, any amounts deposited for Payment Year 1, including funds referenced in Section IV.D.1 and Exhibit M, shall revert to Kroger, and all releases (including those contained in Subdivision Settlement Participation Forms) and other commitments or obligations contained herein or in Subdivision Settlement Participation Forms will be void.

IX. Settling State and Participating Subdivision Attorneys' Fees and Costs and Additional Remediation Amount

A. The Agreement on Subdivision Attorneys' Fees, Expenses and Costs is set forth in Exhibit R and incorporated herein by reference. Agreed terms concerning the State Outside Counsel Fee Fund and the State Cost Fund are set forth in Exhibit S and Exhibit T, respectively, and are incorporated herein by reference.

B. *Additional Remediation Amount.*

1. Subject to and without exceeding the maximum payment amounts set forth in the "Additional Remediation Amount" column of Exhibit M-3 and subject to the reduction specified in Section IX.B.2, Kroger shall pay an Additional Remediation Amount to the Settling States listed in Exhibit N. Such funds shall be paid, on the schedule set forth in Exhibit M-3, as allocated by the Settlement Fund Administrator pursuant to Exhibit N.

2. *Reduction of Additional Remediation Amount.* The amounts owed by Kroger pursuant to this Section IX.B shall be reduced by the allocations set forth on Exhibit N for Non-Settling States.

3. For the avoidance of doubt, (1) a Settling State that retained outside counsel in connection with the investigation of Kroger that receives an Additional Remediation Amount because the Settling State was not otherwise eligible to receive funds from the State Outside Counsel Fee Fund may choose to have the Additional Remediation Amount designated to pay the Settling State's outside counsel, and may instruct the Settlement Fund Administrator to pay those funds directly to the Settling State's outside counsel, and (2) Additional Remediation Amount funds, including funds designated by a Settling State to pay its outside counsel under this paragraph, shall not be subject to allocation as provided in Section V.C through Section V.E.

C. All payments addressed by this Section IX will be made on March 31 for each Payment Year in which they are due pursuant to Exhibit M-3.

X. Release

A. *Scope.* As of the Effective Date, the Released Entities are hereby released and forever discharged from all of the Releasers' Released Claims. Each Settling State (for itself and its Releasers) and Participating Subdivisions hereby absolutely, unconditionally, and irrevocably covenants not to bring, file, or claim, or to cause, assist or permit to be brought, filed, or claimed, or to otherwise seek to establish liability for any Released Claims against any Released Entity in any forum whatsoever. The releases provided for in this Agreement are intended by the Parties to be broad and shall be interpreted so as to give the Released Entities the broadest possible bar against any liability relating in any way to Released Claims and extend to the full extent of the power of each Settling State and its Attorney General to release claims. This Agreement shall be a complete bar to any Released Claim.

B. *Claim-Over and Non-Party Settlement.*

1. It is the intent of the Parties that:

a. Released Entities should not seek contribution or indemnification (other than pursuant to an insurance contract), from other parties for their payment obligations under this Agreement;

b. the payments made under this Agreement shall be the sole payments made by the Released Entities to the Releasers involving, arising out of, or related to Covered Conduct (or conduct that would be Covered Conduct if engaged in by a Released Entity);

c. Claims by Releasers against non-Parties should not result in additional payments by Released Entities, whether through contribution, indemnification or any other means; and

d. the Agreement meets the requirements of the Uniform Contribution Among Joint Tortfeasors Act and any similar state law or doctrine that reduces or discharges a released party's liability to any other parties.

The provisions of this Section X.B are intended to be implemented consistent with these principles. This Agreement and the releases and dismissals provided for herein are made in good faith.

2. No Released Entity shall seek to recover for amounts paid under this Agreement based on indemnification, contribution, or any other theory from a manufacturer, pharmacy, hospital, pharmacy benefit manager, health insurer, third-party vendor, trade association, distributor, or health care practitioner; *provided* that a Released Entity shall be relieved of this prohibition with respect to any entity that asserts a Claim-Over against it. For the avoidance of doubt, nothing herein shall prohibit a Released Entity from recovering amounts owed pursuant to insurance contracts.

3. To the extent that, on or after the Reference Date, any Releasor enters into a Non-Party Settlement, including in any bankruptcy case or through any plan of reorganization (whether individually or as a class of creditors), the Releasor will include (or in the case of a Non-Party Settlement made in connection with a bankruptcy case, will cause the debtor to include), unless prohibited from doing so under applicable law, in the Non-Party Settlement a prohibition on contribution or indemnity of any kind substantially equivalent to that required from Kroger in Section X.B.2, or a release from such Non-Released Entity in favor of the Released Entities (in a form equivalent to the releases contained in this Agreement) of any Claim-Over. The obligation to obtain the prohibition and/or release required by this subsection is a material term of this Agreement.

4. In the event that any Releasor obtains a judgment with respect to Non-Party Covered Conduct against a Non-Released Entity that does not contain a prohibition like that described in Section X.B.3 or any Releasor files a Non-Party Covered Conduct Claim against a Non-Released Entity in bankruptcy or a Releasor is prevented for any reason from obtaining a prohibition/release in a Non-Party Settlement as provided in Section X.B.3, and such Non-Released Entity asserts a Claim-Over against a Released Entity, the Released Entity shall be relieved of the prohibition in Section X.B.2 with respect to that Non-Released Entity and that Releasor and Kroger shall take the following actions to ensure that the Released Entities do not pay more with respect to Covered Conduct to Releasors or to Non-Released Entities than the amounts owed under this Settlement Agreement by Kroger:

a. Kroger shall notify that Releasor of the Claim-Over within sixty (60) calendar days of the assertion of the Claim-Over or sixty (60) calendar days of the Effective Date of this Settlement Agreement, whichever is later;

b. Kroger and that Releasor shall meet and confer concerning the means to hold Released Entities harmless and ensure that they are not required to pay more with respect to Covered Conduct than the amounts owed by Kroger under this Agreement;

c. That Releasor and Kroger shall take steps sufficient and permissible under the law of the state of the Releasor to hold Released Entities harmless from the Claim-Over and ensure Released Entities are not required to pay more with respect to Covered Conduct than the amounts owed by Kroger under this Agreement. Such steps may include, where permissible:

(i) Filing of motions to dismiss or such other appropriate motion by Kroger or Released Entities, and supported by Releasors, in response to any claim filed in litigation or arbitration;

(ii) Reduction of that Releasors' Claim and any judgment it has obtained or may obtain against such Non-Released Entity by whatever amount or percentage is necessary to extinguish such Claim-Over under applicable law, up to the amount that Releasor has obtained, may obtain, or has authority to control from such Non-Released Entity;

(iii) Placement into escrow of funds paid by the Non-Released Entities such that those funds are available to satisfy the Claim-Over;

(iv) Return of monies paid by Kroger to that Releasor under this Settlement Agreement to permit satisfaction of a judgment against or settlement with the Non-Released Entity to satisfy the Claim-Over;

(v) Payment of monies to Kroger by that Releasor to ensure they are held harmless from such Claim-Over, up to the amount that Releasor has obtained, may obtain, or has authority to control from such Non-Released Entity;

(vi) Credit to Kroger under this Agreement to reduce the overall amounts to be paid under the Agreement such that they are held harmless from the Claim-Over; and

(vii) Such other actions as that Releasor and Kroger may devise to hold Kroger harmless from the Claim-Over.

d. The actions of that Releasor and Kroger taken pursuant to paragraph (c) must, in combination, ensure Kroger is not required to pay more with respect to Covered Conduct than the amounts owed by Kroger under this Agreement.

e. In the event of any dispute over the sufficiency of the actions taken pursuant to paragraph (c), that Releasor and Kroger may seek review by the National Arbitration Panel, provided that, if the parties agree, such dispute may be heard by the state court where the relevant Consent Judgment was filed. The National Arbitration Panel shall have authority to require Releasors to implement a remedy that includes one or more of the actions specified in paragraph (c) sufficient to hold Released Entities fully harmless. In the event that the Panel's actions do not result in Released Entities being held fully harmless, Kroger shall have a claim for breach of this Agreement by Releasors, with the remedy being payment of sufficient funds to hold Kroger harmless from the Claim-Over. For the avoidance of doubt, the prior sentence does not limit or eliminate any other remedy that Kroger may have.

5. To the extent that the Claim-Over is based on a contractual indemnity, the obligations under Section X.B.4 shall extend solely to a Non-Party Covered Conduct Claim against a clinic, hospital or other purchaser, distributor or dispenser of Products, a manufacturer that sold Products, a consultant, and/or a pharmacy benefit manager or other third-party payor. Kroger shall notify the Settling States, to the extent permitted by applicable law, in the event that any of these types of Non-Released Entity asserts a Claim-Over arising out of contractual indemnity against it.

C. *Indemnification and Contribution Prohibited.* No Released Entity shall seek to recover for amounts paid under this Agreement based on indemnification, contribution, or any other theory, from a manufacturer, pharmacy, hospital, pharmacy benefit manager, health insurer, third-party vendor, trade association, distributor, or health care practitioner. For the avoidance of doubt, nothing herein shall prohibit a Released Entity from recovering amounts owed pursuant to insurance contracts.

D. *General Release.* In connection with the releases provided for in this Agreement, each Settling State (for itself and its Releasers) and Participating Subdivision expressly waives, releases, and forever discharges any and all provisions, rights, and benefits conferred by any law of any state or territory of the United States or other jurisdiction, or principle of common law, which is similar, comparable, or equivalent to § 1542 of the California Civil Code, which reads:

General Release; extent. A general release does not extend to claims that the creditor or releasing party does not know or suspect to exist in his or her favor at the time of executing the release and that if known by him or her, would have materially affected his or her settlement with the debtor or released party.

A Releaser may hereafter discover facts other than or different from those which it knows, believes, or assumes to be true with respect to the Released Claims, but each Settling State (for itself and its Releasers) and Participating Subdivision hereby expressly waives and fully, finally, and forever settles, releases and discharges, upon the Effective Date, any and all Released Claims that may exist as of such date but which Releasers do not know or suspect to exist, whether through ignorance, oversight, error, negligence or through no fault whatsoever, and which, if known, would materially affect the Settling States' decision to enter into this Agreement or the Participating Subdivisions' decision to participate in this Agreement.

E. *Assigned Interest Waiver.* To the extent that any Settling State has any direct or indirect interest in any rights of a third-party that is a debtor under the Bankruptcy Code as a result of a claim arising out of Covered Conduct by way of assignment or otherwise, including as a result of being the beneficiary of a trust or other distribution entity, to assert claims against Kroger (whether derivatively or otherwise), under any legal or equitable theory, including for indemnification, contribution, or subrogation, the Settling State waives the right to assert any such claim, or to receive a distribution or any benefit on account of such claim and such claim, distribution, or benefit shall be deemed assigned to Kroger.

F. *Res Judicata.* Nothing in this Agreement shall be deemed to reduce the scope of the res judicata or claim preclusive effect that the settlement memorialized in this Agreement, and/or any Consent Judgment or other judgment entered on this Agreement, gives rise to under applicable law.

G. *Representation and Warranty.* The signatories hereto on behalf of their respective Settling States expressly represent and warrant that they have (or have obtained, or will obtain no later than the Initial Participation Date) the authority to settle and release, to the maximum extent of the Settling State's power, all Released Claims of (1) their respective Settling States, (2) all past and present executive departments, state agencies, divisions, boards, commissions and

instrumentalities with the regulatory authority to enforce state and federal controlled substances acts, and (3) any of their respective Settling State's past and present executive departments, agencies, divisions, boards, commissions, and instrumentalities that have the authority to bring Claims related to Covered Conduct seeking money (including abatement and/or remediation) or revocation or suspension of a pharmaceutical distribution or dispensing license. For the purposes of clause (3) above, executive departments, agencies, divisions, boards, commissions, and instrumentalities are those that are under the executive authority or direct control of the Settling State's Governor. Also for the purposes of clause (3), a release from a Settling State's Governor as set forth in Exhibit X is sufficient to demonstrate that the appropriate releases have been obtained.

H. *Effectiveness.* The releases set forth in this Agreement shall not be impacted in any way by any dispute that exists, has existed, or may later exist between or among the Releasors. Nor shall such releases be impacted in any way by any current or future law, regulation, ordinance, or court or agency order limiting, seizing, or controlling the distribution or use of the Settlement Fund or any portion thereof, or by the enactment of future laws, or by any seizure of the Settlement Fund or any portion thereof.

I. *Cooperation.* Releasors (1) will not encourage any person or entity to bring or maintain any Released Claim against any Released Entity and (2) will reasonably cooperate with and not oppose any effort by Kroger to secure the prompt dismissal of any and all Released Claims, including suits brought by non-Releasors based on Released Claims. Releasors will meet and confer and make reasonable efforts to resolve any action that is filed by a Subdivision against Kroger on or after the date the Preliminary Agreement Date. This provision shall not require a Settling State to make any monetary payment or adjustment to allocation or incur other obligation.

J. *Non-Released Claims.* Notwithstanding the foregoing or anything in the definition of Released Claims, this Agreement does not waive, release or limit any criminal liability, workers' compensation Claims, Claims for liability under tax law, Claims under securities law by a Settling State Releasor as investor, Claims against parties who are not Released Entities, Claims by private individuals, and any claims arising under this Agreement for enforcement of this Agreement.

XI. Later Litigating Subdivisions

A. *Released Claims against Released Entities.* If a Later Litigating Subdivision in a Settling State maintains a lawsuit for a Released Claim against a Released Entity after the Reference Date, the following shall apply subject to Section XI.B:

1. The Released Entity shall take ordinary and reasonable measures to defend the action, including filing a Threshold Motion with respect to the Released Claim. The Released Entity shall further notify the Settling State and Settlement Fund Administrator immediately upon notice of a Later Litigating Subdivision bringing a lawsuit for a Released Claim and shall not oppose a Settling State's submission in support of the Threshold Motion. Kroger shall give the relevant Settling State a reasonable opportunity to extinguish the Released Claims without any payment or any other obligations being imposed upon any Released Entities (apart from the Global Settlement Amount payable by Kroger under the Agreement or the Injunctive Relief Terms incurred by it). The relevant Settling State and Kroger shall confer and use reasonable efforts to

promptly resolve the lawsuit so that it is dismissed with prejudice. Nothing in this subsection creates an obligation for a Settling State to make a monetary payment or incur any other obligation to an entity filing a lawsuit.

2. If the lawsuit asserting a Released Claim is resolved with finality on terms requiring payment by the Released Entity, Kroger shall receive a dollar-for-dollar offset against Incentive Payment D for the amount paid. The offset shall be applied against the relevant portion of the Annual Remediation Payments starting in Payment Year 11 and working backwards.

3. For the avoidance of doubt, any offset pursuant to this Section XI in a Settling State that at the time is not eligible for Incentive Payment A shall continue to apply even if the Settling State at issue subsequently becomes eligible for Incentive Payment A.

4. *“Terms requiring payment”* shall mean (i) a final monetary judgment or (ii) a settlement; *provided* that the Released Entity sought the applicable State Attorney General's consent to the settlement and such consent was either obtained or unreasonably withheld. Should the judgment or settlement resolve claims that are not Released Claims, the offset shall be for the Released Claims portion only, which shall be distinguishable in the judgment or settlement.

B. *Exceptions*

1. Section XI.A shall not apply where the Settling State at issue meets the eligibility criteria for and is entitled to Incentive Payment A for the Payment Year at issue, except as expressly provided therein.

2. An offset under Section XI.A.2 shall not apply where the Later Litigating Subdivision opted out of a Settlement Class Resolution in the Settling State at issue that was in full force and effect in that Settling State as of the due date of the payment for Payment Year 2 and remains in full force and effect; *provided* that an offset relating to that Subdivision may apply under Section XII.

3. Section XI.A shall not apply where the Later Litigating Subdivision seeks less than \$10 million, or so long as its total claim is reduced to less than \$10 million, in the lawsuit for a Released Claim at issue.

C. *No Effect on Other Provisions.* An offset under Section XI.A shall not affect the Injunctive Relief Terms or the Consent Judgment.

D. *No Effect on Other States.* An offset under Section XI.A applicable to one State shall not affect the allocation or payment of the Annual Remediation Payment to other Settling States.

E. *Litigating Subdivisions in Non-Eligible States.* The Settling States will not encourage, facilitate, or assist in any manner whatsoever claims for Covered Conduct against Kroger in any Settling, Non-Settling, or Non-Eligible State, regardless of whether those claims were filed against Kroger prior to, on, or after the Effective Date.

XII. **Other Reductions/Offsets**

A. *Settlement Class Resolution Opt Outs.* If a Settling State is eligible for Incentive Payment A on the basis of a Settlement Class Resolution, and a Primary Subdivision that opted out of the Settlement Class Resolution maintains a lawsuit asserting a Released Claim against a Released Entity, the following shall apply. If the lawsuit asserting a Released Claim either survives a Threshold Motion or has an unresolved Threshold Motion fewer than sixty (60) calendar days prior to the scheduled start of a trial involving a Released Claim, and is resolved with finality on terms requiring payment by the Released Entity, Kroger shall receive a dollar-for-dollar offset for the amount paid against its obligation to make remaining Incentive Payment A payments that would be apportioned to that Settling State and to its Subdivisions. For the avoidance of doubt, an offset shall not be applicable under this subsection if it is applicable under Section XI.A with respect to the Subdivision at issue.

B. *Revoked Bar, Settlement Class Resolution, or Case-Specific Resolution.* If Kroger made any Annual Remediation Payments that included any incentive payments earned as a result of the existence of a Bar, Settlement Class Resolution, or Case-Specific Resolution in a Settling State, and there is subsequently a Revocation Event with respect to that Bar, Settlement Class Resolution, or Case-Specific Resolution after the determination of the amount of such Annual Remediation Payment, Kroger shall receive a dollar-for-dollar offset against the portion of remaining Annual Remediation Payments that would be allocated to that Settling State and its Participating Subdivisions. This offset will be calculated as the dollar amount difference between (1) the total amount of incentive payments paid by Kroger by virtue of the Bar, Settlement Class Resolution, or Case-Specific Resolution subject to the Revocation Event and (2) the total amount of incentive payments that would have been due from Kroger during that time had the Bar, Settlement Class Resolution, or Case-Specific Resolution subject to the Revocation Event not been in effect. The amount of incentive payments that would have been due, referenced in clause (2) above, will be calculated one hundred eighty (180) calendar days after the Revocation Event; for purposes of calculating the amount of incentive payments that would have been due, any relevant Subdivision shall be included as a Participating Subdivision if: (1) its Released Claims are extinguished by any subsequent Bar, Settlement Class Resolution, or Case-Specific Resolution in effect as of the date of such calculation, or (2) it becomes a Participating Subdivision (in addition to all other Participating Subdivisions) prior to the date of such calculation.

C. *Certain Taxes.* Amounts paid by Kroger under an Opioid Tax in a Settling State in a Payment Year shall give rise to a dollar-for-dollar offset against Kroger obligation to pay its share of the Annual Remediation Payment in that Payment Year that would be allocated to the taxing Settling State or its Participating Subdivisions. If such amounts paid exceed the Annual Remediation Payment allocable to the taxing Settling State or its Participating Subdivisions in that Payment Year, the excess shall carry forward as an offset against its remaining Annual Remediation Payments that would be allocated to the taxing Settling State or its Participating Subdivisions. Kroger represents that as of March 4, 2024, there is no Opioid Tax currently in effect in any Eligible State that would give rise to this offset provision.

XIII. Miscellaneous

A. *Population of General Purpose Governments.* The population figures for General Purpose Governments shall be the published U.S. Census Bureau's population estimates for July

1, 2019, released May 2020. These population figures shall remain unchanged during the term of this Agreement.

B. *Population of Special Districts.* For any purpose in this Agreement in which the population of a Special District is used other than Section IV.H.4.c and Section IV.H.6.d: (a) School Districts' population will be measured by the number of students enrolled who are eligible under the Individuals with Disabilities Education Act ("*IDEA*") or Section 504 of the Rehabilitation Act of 1973; (b) Health Districts' and Hospital Districts' population will be measured at twenty-five percent (25%) of discharges; and (c) all other Special Districts' (including Fire Districts' and Library Districts') population will be measured at ten percent (10%) of the population served.⁸ For the avoidance of doubt, this means that California healthcare districts will be measured at ten percent (10%) of their membership. Kroger and the Enforcement Committee shall meet and confer in order to agree on data sources for purposes of this Section prior to the Preliminary Agreement Date.

C. *Population Associated with Sheriffs.* For any purpose in this Agreement in which the population associated with a lawsuit by a sheriff is used, the population will be measured at twenty percent (20%) of the capacity of the jail(s) operated by the sheriff.

D. *Most-Favored-Nation Provision*

1. If, after the Effective Date, Kroger enters into any settlement agreement with any Non-Settling State that resolves Claims similar in scope to the Claims released by a Settling State under this Agreement on overall payment terms that are more favorable to such Non-Settling State than the overall payment terms of the Agreement (after due consideration of relevant differences in population or other appropriate factors), then the Settling States, individually or collectively, may elect to seek review, pursuant to Section XIII.D.3, of the overall payment terms of this Agreement and the Non-Settling State agreement so that such Settling State(s) may obtain overall payment terms at least as favorable as those obtained by such Non-Settling State. "Overall payment terms" refers to consideration of all payment terms of the two agreements, taken together, including, but not limited to the amount of payments, the timing of payments, and conditions or contingencies on payments.

2. For any settlement with a Non-Settling State involving Released Claims that is entered into after the Effective Date, Kroger shall provide the Enforcement Committee with a copy of the settlement agreement or relevant consent judgment within thirty (30) calendar days of the consummation of such settlement. The Enforcement Committee will promptly distribute such copy to all Settling States.

3. In the event that one or more Settling State(s) believes that the overall payment terms of an agreement by Kroger with a Non-Settling State are more favorable to the Non-Settling State, when compared based on the totality of the consideration set forth in Section XIII.D.1, the Settling State(s) and Kroger shall engage in the following process:

⁸ The estimates for counties and parishes were accessed at <https://www.census.gov/data/datasets/time-series/demo/popest/2010s-counties-total.html>. The estimates for cities and towns can currently be found at <https://www.census.gov/data/datasets/time-series/demo/popest/2010s-total-cities-and-towns.html>.

a. Within sixty (60) calendar days of the date on which the Enforcement Committee provides a settlement agreement or consent judgment to Settling States, the Settling State(s) shall provide notice to Kroger of its intent to seek revision of this Agreement to provide payment terms that are, on an overall basis, as favorable as those obtained by the Non-Settling State. To the extent allowed by law, such notice shall be confidential and not disclosed publicly and shall provide, in detail, the basis for the Settling State(s)'s belief that it is entitled to a revision of the Agreement.

b. Kroger shall, within thirty (30) calendar days, provide a response to the Settling State(s), explaining its position, in detail, as to whether the Settling State(s) are entitled to more favorable overall payment terms than those provided for in this Agreement.

c. In the event the Settling State(s) and Kroger do not reach agreement as to the application of Section XIII.D.1, the Settling State(s) may petition the National Arbitration Panel to seek a ruling from the Panel as to the applicability of Section XIII.D.1, provided that the Settling State(s) may seek such review only if at least five (5) Settling States co-sign the petition. The Panel shall consider submissions and argument by the parties pursuant to the procedures set forth in Section VI.F.2.

d. The Settling State and Kroger shall be bound by the determination of the National Arbitration Panel of the overall payment terms of this Agreement and the Non-Settling State agreement so that such Settling State(s) may obtain, with respect to Kroger, overall payment terms at least as favorable as those obtained by such Non-Settling State.

4. This Section XIII.D does not apply to, and there is no ability of any Settling State to seek or obtain revision of this Agreement based on, any agreement with Kroger that is entered into with a Non-Settling State: (a) either the earlier of (i) after the close of expert discovery or (ii) after a date ninety (90) calendar days prior to the scheduled start date of a trial between Kroger and the Non-Settling State, or any severed or bifurcated portion thereof, provided that, where, in order to complete a settlement, a Non-Settling State and Kroger jointly request an adjournment of the scheduled start date of a trial within ninety (90) days of that date, this exception will apply as if the trial date had not been adjourned; (b) that previously litigated to judgment a case related to opioids against any manufacturer, distributor, or pharmacy; (c) the earlier of (i) after a Non-Settling State that has obtained any court order or judicial determination that grants judgment (in whole or in part) against Kroger in the Non-Settling State's case; (ii) after a sanctions ruling against Kroger in the Non-Settling State's case against Kroger; or (iii) after any ruling has issued in the Non-Settling State's case against any manufacturer, distributor, or pharmacy on the issue of joint and several liability. The National Arbitration Panel shall have no power to review agreements that satisfy any of the conditions described in this paragraph.

5. This Section XIII.D does not apply to, and there is no ability of any Settling State to seek or obtain revision of this Agreement based on, any agreement between Kroger and Non-Participating Subdivisions or Non-Participating Special Districts.

6. This Section XIII.D will not apply to any agreement entered into more than eighteen (18) months after the Effective Date.

E. *No Admission.* Kroger does not admit liability or wrongdoing. Neither this Agreement nor the Consent Judgments shall be considered, construed or represented to be (1) an admission, concession or evidence of liability or wrongdoing or (2) a waiver or any limitation of any defense otherwise available to Kroger.

F. *Tax Cooperation and Reporting.*

1. Upon request by Kroger, the Settling States and Participating Subdivisions agree to perform such further acts and to execute and deliver such further documents as may be reasonably necessary for Kroger to establish the statements set forth in Section V.F to the satisfaction of their tax advisors, their independent financial auditors, the Internal Revenue Service, or any other governmental authority, including as contemplated by 26 C.F.R. § 1.162-21(b)(3)(ii) and any subsequently proposed or finalized relevant regulations or administrative guidance.

2. Without limiting the generality of Section XIII.F.1, each Settling State and Participating Subdivision shall cooperate in good faith with Kroger with respect to any tax claim, dispute, investigation, audit, examination, contest, litigation, or other proceeding relating to this Agreement.

3. Pursuant to 26 C.F.R. § 1.6050X-1(a) and (b), the Designated State, on behalf of all Settling States and Participating Subdivisions, shall designate one of its officers or employees to act as the “appropriate official” within the meaning of 26 C.F.R. § 1.6050X-1(f)(1)(ii)(B) (the “Appropriate Official”). The Designated State shall direct and ensure that the Appropriate Official timely (a) files (i) at the time this Agreement becomes binding on the Parties, an IRS Form 1098-F in the form attached as Exhibit U with respect to Kroger and (ii) any legally required forms, returns or amended returns with any applicable governmental authority, or any returns requested by Kroger, and (b) provides to Kroger a copy of (i) the IRS Form 1098-F filed with respect to Kroger and (ii) any legally required written statement pursuant to any applicable law and any other document referred to in clause (a)(ii) above. Any such forms, returns, or statements shall be prepared and filed in a manner fully consistent with Section V.F. and as set forth in Section XIII.F.4.

4. Any form, return, amended return, or written statement filed or provided pursuant to Section XIII.F.3, and any similar document, shall be prepared and filed in a manner consistent with reporting the Global Settlement Amount as the “Total amount to be paid” pursuant to this Agreement in Box 1 of IRS Form 1098-F and the Compensatory Restitution Amount as “Restitution/remediation amount” in Box 3 of IRS Form 1098-F, as reflected in the attached Exhibit U. If the Designated State or Appropriate Official shall be required to file any form, return, amended return, or written statement contemplated by this Section

XIII.F other than an IRS Form 1098-F in the form attached as Exhibit U, the Designated State shall direct and ensure that the Appropriate Official provides to Kroger a draft of such form, return, amended return, or written statement no later than sixty (60) calendar days prior to the due date thereof, and shall accept any reasonable revisions from Kroger on the return, amended return, or written statement.

5. For the avoidance of doubt, neither Kroger nor the Settling States and Participating Subdivisions make any warranty or representation to any Settling State, Participating Subdivision, or Releasor as to the tax consequences of the payment of the Compensatory Restitution Amount (or any portion thereof).

G. *No Third-Party Beneficiaries.* Except as expressly provided in this Agreement, no portion of this Agreement shall provide any rights to, or be enforceable by, any person or entity that is not the Settling State or Released Entity. Settling States may not assign or otherwise convey any right to enforce any provision of this Agreement.

H. *Calculation.* Any figure or percentage referred to in this Agreement shall be carried to seven decimal places.

I. *Construction.* None of the Parties and no Participating Subdivision shall be considered to be the drafter of this Agreement or of any of its provisions for the purpose of any statute, case law, or rule of interpretation or construction that would or might cause any provision to be construed against the drafter of this Agreement. The headings of the provisions of this Agreement are not binding and are for reference only and do not limit, expand, or otherwise affect the contents or meaning of this Agreement.

J. *Cooperation.* Each Party and each Participating Subdivision agrees to use its best efforts and to cooperate with the other Parties and Participating Subdivisions to cause this Agreement and the Consent Judgments to become effective, to obtain all necessary approvals, consents and authorizations, if any, and to execute all documents and to take such other action as may be appropriate in connection herewith. Consistent with the foregoing, each Party and each Participating Subdivision agrees that it will not directly or indirectly assist or encourage any challenge to this Agreement or any Consent Judgment by any other person, and will support the integrity and enforcement of the terms of this Agreement and the Consent Judgments.

K. *Entire Agreement.* This Agreement, including its exhibits and any other attachments, embodies the entire agreement and understanding between and among the Parties and Participating Subdivisions relating to the subject matter hereof and supersedes (1) all prior agreements and understandings relating to such subject matter, whether written or oral and (2) all purportedly contemporaneous oral agreements and understandings relating to such subject matter.

L. *Execution.* This Agreement may be executed in counterparts and by different signatories on separate counterparts, each of which shall be deemed an original, but all of which shall together be one and the same Agreement. One or more counterparts of this Agreement may be delivered by facsimile or electronic transmission with the intent that it or they shall constitute an original counterpart hereof. One or more counterparts of this Agreement may be signed by electronic signature.

M. *Good Faith and Voluntary Entry.* Each Party warrants and represents that it negotiated the terms of this Agreement in good faith. Each of the Parties and Participating Subdivisions warrants and represents that it freely and voluntarily entered into this Agreement without any degree of duress or compulsion. The Parties and Participating Subdivisions state that no promise of any kind or nature whatsoever (other than the written terms of this Agreement) was made to them to induce them to enter into this Agreement

N. *Legal Obligations.* Nothing in this Agreement shall be construed as relieving Kroger of the obligation to comply with all state and federal laws, regulations or rules, nor shall any of the provisions herein be deemed to be permission to engage in any acts or practices prohibited by such laws, regulations, or rules. Except with respect to the Injunctive Relief Terms, in the event of a conflict between this Agreement and any requirement or requirements of federal, state, or local laws, such that Kroger cannot comply with this Agreement without violating such a requirement or requirements, Kroger shall document such conflicts and notify the Attorney(s) General of the relevant Settling State(s) that it intends to comply with the requirement or requirements to the extent necessary to eliminate the conflict. With respect to the Injunctive Relief Terms, in the event of such a conflict, the procedures set forth in the Injunctive Relief Terms will be followed.

O. *No Prevailing Party.* The Parties and Participating Subdivisions each agree that they are not the prevailing party in this action, for purposes of any claim for fees, costs, or expenses as prevailing parties arising under common law or under the terms of any statute, because the Parties and Participating Subdivisions have reached a good faith settlement.

P. *Waive Challenge.* The Parties and Participating Subdivisions each further waive any right to challenge or contest the validity of this Agreement on any ground, including, without limitation, that any term is unconstitutional or is preempted by, or in conflict with, any current or future law. Nothing in the previous sentence shall modify, or be construed to conflict with, Section XIII.N.

Q. *Non-Admissibility.* The settlement negotiations resulting in this Agreement have been undertaken by the Parties and by certain representatives of the Participating Subdivisions in good faith and for settlement purposes only, and no evidence of negotiations or discussions underlying this Agreement shall be offered or received in evidence in any action or proceeding for any purpose. This Agreement shall not be offered or received in evidence in any action or proceeding for any purpose other than in an action or proceeding arising under or relating to this Agreement.

R. *Notices.* All notices or other communications under this Agreement shall be in writing (including, but not limited to, electronic communications) and shall be given to the recipients indicated below:

For the Attorney(s) General:

Josh Stein, Attorney General
North Carolina Department of Justice
Attn: Daniel Mosteller, Deputy General Counsel

PO Box 629
Raleigh, NC 27602
Dmosteller@ncdoj.gov

Jonathan Skrmetti, Attorney General
Tennessee Attorney General's Office
Attn: Michael Leftwich, Senior Deputy Attorney General
Hamilton Millwee, Assistant Attorney General
P.O. Box 20207
Nashville, TN 37202
Michael.Leftwich@ag.tn.gov
Hamilton.Millwee@ag.tn.gov

For the Plaintiffs' Executive Committee:

Co-leads
Jayne Conroy
Simmons Hanly Conroy LLC
112 Madison Avenue
7th Floor
New York, NY 10016-7416
JConroy@simmonsfirm.com

Paul T. Farrell, Jr.
Farrell & Fuller, LLP
270 Munoz Rivera Ave.
Suite 201
San Juan, Puerto Rico 00918
paul@farrellfuller.com

Joseph F. Rice
Motley Rice LLC
28 Bridgeside Blvd.
Mount Pleasant, SC 29464
jrice@motleyrice.com

For Kroger:

Chantale Fiebig
Weil, Gotshal & Manges LLP
2001 M St. NW
Washington, D.C. 20036
Chantale.fiebig@weil.com

Dan Nadratowski
Weil, Gotshal & Manges LLP
2001 M St. NW

Washington, D.C. 20036
Daniel.nadratowski@weil.com

and

Christine Wheatley
christine.wheatley@kroger.com
1014 Vine St.
Cincinnati, OH 45202

Antonio Matthews
tony.matthews@kroger.com
1014 Vine St.
Cincinnati, OH 45202

Any Party or the Plaintiffs' Executive Committee may change or add the contact information of the persons designated to receive notice on its behalf by notice given (effective upon the giving of such notice) as provided in this Section XIII.R.

S. *No Waiver.* The waiver of any rights conferred hereunder shall be effective only if made by written instrument executed by the waiving Party or Parties. The waiver by any Party of any breach of this Agreement shall not be deemed to be or construed as a waiver of any other breach, whether prior, subsequent, or contemporaneous, nor shall such waiver be deemed to be or construed as a waiver by any other Party.

T. *Preservation of Privilege.* Nothing contained in this Agreement or any Consent Judgment, and no act required to be performed pursuant to this Agreement or any Consent Judgment, is intended to constitute, cause, or effect any waiver (in whole or in part) of any attorney-client privilege, work product protection, or common interest/joint defense privilege, and each Party and Participating Subdivision agrees that it shall not make or cause to be made in any forum any assertion to the contrary.

U. *Successors.*

1. This Agreement shall be binding upon, and inure to the benefit of, Kroger and its respective successors and assigns.

2. Kroger shall not, in one (1) transaction or a series of related transactions, sell or transfer U.S. assets having a fair market value equal to twenty-five percent (25%) or more of the consolidated assets of Kroger (other than sales or transfers of inventories, or sales or transfers to an entity owned directly or indirectly by Kroger) where the sale or transfer is announced after the Reference Date, is not for fair consideration, and would foreseeably and unreasonably jeopardize Kroger's ability to make the payments under this Agreement that are due on or before the third Payment Date following the close of a sale or transfer transaction, unless Kroger obtains the

acquiror's agreement that it will be either a guarantor of or successor to the percentage of Kroger's remaining Payment Obligations under this Agreement equal to the percentage of Kroger's consolidated assets being sold or transferred in such transaction. Percentages under this section shall be determined in accordance with United States generally accepted accounting principles and as of the date of Kroger most recent publicly filed consolidated balance sheet prior to the date of entry into the sale or transfer agreement at issue. This Section XIII.U shall be enforceable solely by the Settling States, and any objection under this Section XIII.U not raised within sixty (60) calendar days of the announcement of the relevant transaction is waived.

V. *Modification, Amendment, Alteration.* In the event the Plaintiffs' Executive Committee, the Executive Committee of the State Attorneys General, or Kroger concludes prior to the Reference Date that technical corrections are required to this Agreement, the Plaintiffs' Executive Committee, the Executive Committee of the State Attorneys General, and Kroger shall meet and confer and make such amendments as they agree are appropriate. After the Reference Date, any modification, amendment, or alteration of this Agreement by the Parties shall be binding only if evidenced in writing signed by Kroger, along with the signature of at least two-thirds of those then serving as Attorney General of the Settling States along with a representation from each Attorney General that either: (1) the advisory committee or similar entity established or recognized by that Settling State (either pursuant to Section V.E.2.d, by a State-Subdivision Agreement, or by statute) voted in favor of the modification, amendment or alteration of this Agreement including at least one member appointed by the Participating Subdivisions listed on Exhibit G; or (2) in Settling States without any advisory committee, that 50.1% (by population) of the Participating Subdivisions listed on Exhibit G expressed approval of the modification, amendment, or alteration of this Agreement in a writing.

W. *Termination.*

1. Unless otherwise agreed to by each of Kroger and the Settling States, this Agreement and all of its terms (except Section XIII.Q and any other non-admissibility provisions, which shall continue in full force and effect) shall be canceled and terminated with respect to the Settling State, and the Agreement and all orders issued by the courts in the Settling State pursuant to the Agreement shall become null and void and of no effect if one or more of the following conditions applies:

a. a Consent Judgment approving this Agreement without modification of any of the Agreement's terms has not been entered as to a Settling State by a court of competent jurisdiction on or before one hundred eighty (180) calendar days after the Effective Date;

b. this Agreement or the Consent Judgment as to that Settling State has been disapproved by a court of competent jurisdiction to which it was presented for approval and/or entry (or, in the event of an appeal from or review of a decision of such a court to approve this Agreement and the Consent Judgment, by the court hearing such appeal or conducting such review), and the time to appeal from such disapproval has expired, or, in the event of an appeal from such disapproval, the appeal has been dismissed or the disapproval has been affirmed by the court of last resort to which such appeal has been taken and such dismissal or disapproval has

become no longer subject to further appeal (including, without limitation, review by the United States Supreme Court); or

2. If this Agreement is terminated with respect to a Settling State for whatever reason pursuant to Section XIII.W.1, then:

a. an applicable statute of limitation or any similar time requirement (excluding any statute of repose) shall be tolled from the date the Settling State signed this Agreement until the later of the time permitted by applicable law or for one year from the date of such termination, with the effect that Kroger and the Settling State shall be in the same position with respect to the statute of limitation as they were at the time the Settling State filed its action; and

b. Kroger and the Settling State shall jointly move the relevant court of competent jurisdiction for an order reinstating the actions and claims dismissed pursuant to the terms of this Agreement governing dismissal, with the effect that Kroger and the Settling State shall be in the same position with respect to those actions and claims as they were at the time the action or claim was stayed or dismissed.

3. Unless Kroger and the Enforcement Committee agree otherwise, this Agreement, with the exception of the Injunctive Relief Terms that have their own provisions on duration, shall terminate as to all Parties as of the Payment Date for Payment Year 11, *provided* that Kroger has performed its Payment obligations under the Agreement as of that date. Notwithstanding any other provision in this Section XIII.W.3 or in this Agreement, all releases under this Agreement will remain effective despite any termination under this Section XIII.W.3.

X. *Governing Law.* Except as (1) otherwise provided in this Agreement or (2) as necessary, in the sole judgment of the National Arbitration Panel, to promote uniformity of interpretation for matters within the scope of the National Arbitration Panel's authority, this Agreement shall be governed by and interpreted in accordance with the respective laws of the Settling State, without regard to the conflict of law rules of such Settling State, that is seeking to enforce the Agreement against Kroger or against which Kroger is seeking enforcement. Notwithstanding any other provision in this subsection on governing law, any disputes relating to the Settlement Fund Escrow shall be governed by and interpreted in accordance with the law of the state where the escrow agent has its primary place of business.

Y. *Bankruptcy.* The following provisions shall apply if Kroger enters bankruptcy and (i) the Kroger bankruptcy estate recovers, pursuant to 11 U.S.C. § 550, any payments made under this Agreement, or (ii) this Agreement is deemed executory and is rejected by Kroger pursuant to 11 U.S.C. § 365:

1. In the event that the both a number of Settling States equal to at least seventy-five percent (75%) of the total number of Settling States and Settling States having aggregate Overall Allocation Percentages as set forth on Exhibit F equal to at least seventy-five percent (75%) of the total aggregate Overall Allocation Percentages assigned to all Settling States deem (by written notice to Kroger) that the financial obligations of this Agreement have been terminated and

rendered null and void (except as provided in Section XIII.Y.1.a) due to a material breach by Kroger, whereupon:

a. all agreements, all concessions, all reductions of Releasing Parties' Claims, and all releases and covenants not to sue, contained in this Agreement shall immediately and automatically be deemed null and void as to Kroger; the Settling States shall be deemed immediately and automatically restored to the same position they were in immediately prior to their entry into this Settlement Agreement in respect to Kroger and the Settling States shall have the right to assert any and all claims against Kroger in the bankruptcy or otherwise without regard to any limits or agreements as to the amount of the settlement otherwise provided in this Agreement; *provided, however*, that notwithstanding the foregoing sentence, (i) all reductions of Releasing Parties' Claims, and all releases and covenants not to sue, contained in this Agreement shall remain in full force and effect as to all persons or entities other than Kroger itself; and (ii) in the event the Settling State asserts any Released Claim against Kroger after the rejection and/or termination of this Agreement as described in this Section XIII.Y.1.a and receives a judgment, settlement or distribution arising from such Released Claim, then the amount of any payments the Settling State has previously received from Kroger under this Agreement shall be applied to reduce the amount of any such judgment, settlement or distribution (provided that no credit shall be given against any such judgment, settlement or distribution for any payment that the Settling State is required to disgorge or repay to Kroger's bankruptcy estate); and

b. the Settling States may exercise all rights provided under the federal Bankruptcy Code (or other applicable bankruptcy or non-bankruptcy law) with respect to their Claims against Kroger subject to all defenses and rights of the Kroger.

Z. *Waiver*. Kroger, for good and valuable consideration the receipt of which is acknowledged, hereby (a) waives, foregoes and relinquishes all rights to utilize and/or seek relief under any of the following laws of the State of Texas for the restructuring of its debts or liabilities related to Released Claims, Claims that would have been Released Claims if they had been brought by a Releasor against a Released Entity before the Effective Date, or this Agreement: Tex. Bus. Orgs. Code § 10.003 (Contents of Plan of Merger: More Than One Successor) or any other statute of Subchapter A of Chapter 10 of Tex. Bus. Orgs. Code to the extent such statute relates to multi-successor mergers (and/or any other similar laws or statutes in any other state or territory); Tex. Bus. Orgs. Code §§ 11.01–11.414 (Winding Up and Termination of Domestic Entity); or Tex. Bus. & Com. Code §§ 23.01–23.33 (Assignments for the Benefit of Creditors) (collectively, the “Texas Statutes”), and (b) agrees, warrants and represents that it will not file, request or petition for relief under the Texas Statutes related to its debts or liabilities related to Released Claims, Claims that would have been Released Claims if they had been brought by a Releasor against a Released Entity before the Effective Date, or this Agreement, in each case until such time as all of Kroger's payment obligations incurred hereunder are satisfied in full. The foregoing waiver and relinquishment includes, without limitation, until such time as all of Kroger's payment obligations incurred hereunder are satisfied in full, Kroger's rights to execute a divisional merger or equivalent transaction or restructuring related to its debts or liabilities related to Released Claims, Claims that

would have been Released Claims if they had been brought by a Releasor against a Released Entity before the Effective Date, or this Agreement that in each case has the intent or foreseeable effect of (i) separating material assets from material liabilities and (ii) assigning or allocating all or a substantial portion of those liabilities to any subsidiary or affiliate that files for relief under chapter 11 of the Bankruptcy Code, or pursuant to which such subsidiary or affiliate that files for relief under chapter 11 of the Bankruptcy Code would be assuming or retaining all or a substantial portion of those liabilities.

EXHIBIT A

Alleged Harms

The following expert reports that were served in connection with the case captioned *In re: National Prescription Opiate Litigation*, No. 1:17-md-2804 (N.D. Ohio) provide non-exclusive examples of Alleged Harms:

1. Expert reports of G. Caleb Alexander, dated April 16, 2021.
2. Expert reports of David Cutler, dated April 16, 2019; supplemental expert report of David Cutler, dated April 21, 2021; and second supplemental expert report of David Cutler, dated May 10, 2021.
3. Expert report of David Herzberg, dated April 16, 2021.
4. Expert reports of Katherine M. Keyes, Ph.D., dated April 16, 2021; supplemental expert report of Katherine M. Keyes, Ph.D, dated June 2, 2021.
5. Expert reports of Dr. Anna Lembke, M.D., dated April 16, 2021.
6. Expert report of Harvey Rosen, dated April 16, 2021.
7. Expert report of Nancy Young, dated April 16, 2021.

EXHIBIT B

Enforcement Committee Organization Bylaws

ARTICLE I

These bylaws constitute the code of rules adopted by the Settling States and Participating Subdivisions for the creation of an Enforcement Committee (the “Committee”) to exist and operate during the term of the Agreement in connection with Kroger and shall control the regulation and management of the Committee’s affairs.

ARTICLE II

Purpose

The Committee is organized for the sole purpose of evaluating and taking such action as deemed reasonable, necessary, and appropriate by the members of the Committee on the matters delegated to the Committee under that certain Settlement Agreement between the Settling States and Kroger dated March 22, 2024.

ARTICLE III

Members of the Committee

(1) Number of Members

The Committee will consist of thirteen (13) members (the “Members”). Upon majority resolution of the Committee, the number of Members may be increased or decreased from time to time, but in no event shall a decrease have the effect of decreasing the total number of Members to less than seven Members.

(2) Initial Members

The Committee initially will consist of eight (8) Settling State Members and five (5) Participating Subdivision Members; at least two (2) of the Participating Subdivisions shall be counties and at least two (2) shall be municipalities. The initial Settling State Members are representatives from: California, Colorado, Illinois, North Carolina, Ohio, Tennessee, Texas, and Virginia. The initial Participating Subdivision Members are: [●]. Until fifteen (15) months from the Effective Date contained in the Settlement Agreement, the Participating Subdivisions may designate their outside counsel to serve as their representative. After fifteen (15) months from the Effective Date, an employee or official of the Participating Subdivision must be the designated as the representative of the Participating Subdivision.

(3) Term of Members

The term of office for Members of the Committee will be until the end of the term of the Settlement Agreement unless and until a Member withdraws or resigns from the Committee.

- (4) **Resignation**
Any Member may resign at any time by delivering written notice to the Chairperson of the Committee. Such resignation shall take effect upon receipt or, if later, at the time specified in the notice.
- (5) **Removal**
(a) Any Member may be removed without cause, at any time, by a majority of the entire Committee, at a Regular or Special Meeting called for that purpose. Any Member under consideration of removal must first be notified about the consideration by written notice at least five days prior to the meeting at which the vote takes place.

(b) In the event that any Member is not a Settling State or a Participating Subdivision or the Member subsequently becomes a Later Litigating Subdivision, the Member shall be removed immediately without notice or vote of the Committee.
- (6) **Vacancies**
In the event of a vacancy, the Members of the same type (Settling State or Participating Subdivision) shall select another Settling State or Participating Subdivision to fill that Member's position.
- (7) **Compensation**
Members shall not receive any salaries or other compensation for their services, but, by resolution of the Committee, may be reimbursed for any actual expenses incurred in the performance of their duties for the Committee, as long as a majority of disinterested Members approve the reimbursement. Any reimbursement shall be sought from the Settlement Fund Administrator.

ARTICLE IV
Conflicts of Interest and Code of Ethics

If a Member, agent, or employee of the Committee has a conflict of interest, he or she may not participate in a vote, discussion, or decision about the matter. Each Member shall follow any applicable state or local law with respect to conflicts, gifts, and ethics.

ARTICLE V
Committee Meetings

- (1) **Place of Meetings**
Meetings of the Committee will be held at any place that the Chairperson may designate, including by telephonic or electronic means.
- (2) **Regular Meetings**
Regular meetings of the Committee shall be held as deemed necessary by the Chairperson or any three members.

- (3) **Notice of Meetings**
Written notice of the date, time, place and subject of each meeting must be provided to the Members at least 72 hours before the scheduled time of the meeting, except when there is an emergency or urgent public necessity.
- (4) **Quorum**
A majority of the incumbent Members (not counting vacancies) shall constitute a quorum for the purposes of convening a meeting or conducting business.
- (5) **Voting and Proxy**
When it is necessary to vote on any matter before the Committee, Members may vote by electronic means as provided in these Bylaws. Proxy voting is permitted. In order for a matter to pass, the matter must have a majority vote of Members present and must have at least one vote from a Settling State Member and a Participating Subdivision Member. In the event that there is a Quorum, but no Settling State or Participating Subdivision Member is present, then a matter may pass with a simple majority vote.
- (6) **Minutes**
The Committee shall prepare and keep minutes. The minutes must state the subject of each deliberation and indicate each vote, order, decision, or other action taken.

ARTICLE VI

Officers

- (1) **Roster of Officers**
The Committee shall have a Chairperson, a Vice Chairperson, and a Secretary. The Committee may have at its discretion, such other officers as may be appointed by the Members of the Committee. One person may hold two or more offices, except those serving as Chairperson.
- (2) **Election and Removal of Officers**
All officers shall serve two-year terms. The election shall be conducted at the first meeting of the fiscal year. Officers shall remain in office until their successors have been selected. Officers may serve consecutive terms without limit. The election of officers shall be by majority vote of the Members of the Committee attending the meeting.
- (3) **Vacancies**
If a vacancy occurs during the term of office for any elected officer, the Members of the Committee shall elect a new officer to fill the remainder of the term as soon as practical, by majority vote of Members present.
- (4) **Chairperson**
The Chairperson will supervise and control the affairs of the Committee and shall exercise such supervisory powers as may be given him/her by the Members of the Committee. The Chairperson will perform all duties incident to such office and such other duties as may be provided in these bylaws or as may be prescribed from time to time by the Committee. The Chairperson shall preside at all meetings and shall exercise parliamentary control in accordance with Robert's Rules of Order.

- (5) **Vice Chairperson**
The Vice Chairperson shall act in place of the Chairperson in the event of the Chairperson's absence, inability, or refusal to act, and shall exercise and discharge such other duties as may be required by the Committee. The Vice Chairperson shall serve as the parliamentarian and interpret any ambiguities of the bylaws.
- (6) **Secretary**
The Secretary will keep and maintain all records related to the Committee and take minutes of all meetings.
- (7) **Records**
All elected officers and committee chairpersons shall relinquish their records to the Chairperson immediately upon the completion of their term of office or completion of a project.
- (8) **Resignation**
An officer may resign the office while not resigning membership from the Committee, by submitting a letter to the Chairperson. Vacancies occurring in any office shall be appointed for the remainder of the term.

ARTICLE VII

Duties

- (1) **Prior to the Effective Date**
The Committee shall be responsible for any additional negotiations with Kroger, including, but not limited to, negotiating extensions of any periods created by the Settlement Agreement, except that any additional negotiations related to the Injunctive Relief Terms (Exhibit P) shall be handled by the States Injunctive Relief Committee in accordance with the terms of Exhibit P.
- (2) **After the Effective Date**
The Committee shall establish procedures for the receipt of notices that a dispute exists concerning the Agreement and review of such disputes, pursuant to Section VI of the Agreement. Members may engage with Kroger, Settling States, and Participating Subdivisions attempting to resolve any dispute without further action by the Committee. The Committee may request additional information from Kroger, Settling States, and Participating Subdivisions to the extent the Committee believes such information is necessary to understand, resolve, or provide advice related to a dispute. The Committee shall endeavor to provide advice relative to the dispute no later than 60 days after receipt of notice.

ARTICLE VIII

Rules of Procedure

The proceedings and business of the Committee shall be governed by Robert's Rules of Order unless otherwise waived by the Committee.

ARTICLE IX
Operations

(1) Records

The Committee will keep correct and complete records and will also keep minutes of the proceedings of the Committee meetings and Committees. The Committee will keep such records at its principal place of business at a place designated by the Chairperson.

All elected officers and committee chairpersons shall relinquish their records to the Chairperson, immediately upon the completion of their term of office.

(2) Inspection of Books and Records

The minutes of a meeting are public records and shall be available for public inspection and copying on request to the Committee's Chairperson or the Chairperson's designee.

(3) Amendments

The bylaws may be amended at any time by a vote of a majority of Members present and must have at least one vote from a Settling State Member and a Participating Subdivision Member. In the event that there is a Quorum, but no Settling State or Participating Subdivision Member is present, then a matter may pass with a simple majority vote.

EXHIBIT C

Litigating Subdivisions Exhibit

1. Auburn, City of, Alabama
2. Decatur, City of, Alabama
3. Hartselle, City of, Alabama
4. Lee, County of, Alabama
5. Madison, County of, Alabama
6. Mobile County Board of Health, Alabama
7. Morgan, County of, Alabama
8. Winston, County of, Alabama
9. Arizona Municipal Risk Retention Pool, Arizona
10. Kingman, City of, Arizona
11. Mohave, County of, Arizona
12. Pinal, County of, Arizona
13. Prescott, City of, Arizona
14. Amador, County of, California
15. Butte, County of, California
16. Calaveras, County of, California
17. Chico, City of, California
18. Chula Vista, City of, California
19. Clearlake, City of, California
20. Del Norte, County of, California
21. El Dorado, County of, California
22. Fresno, County of, California

23. Imperial, County of, California
24. Inyo, County of, California
25. Lakeport, City of, California
26. Lassen, County of, California
27. Madera, County of, California
28. Mariposa, County of, California
29. Merced, County of, California
30. Modoc, County of, California
31. Mono, County of, California
32. Monterey, County of, California
33. Nevada, County of, California
34. Placer, County of, California
35. Plumas, County of, California
36. Riverside, County of, California
37. Sacramento, County of, California
38. San Bernardino, County of, California
39. San Diego, County of, California
40. San Jose, City of, California
41. Shasta, County of, California
42. Sutter, County of, California
43. Tehama, County of, California
44. Trinity, County of, California
45. Tuolumne, County of, California
46. Yolo, County of, California
47. Yuba, County of, California

48. Adams, County of, Colorado
49. Alamosa, City of, Colorado
50. Alamosa, County of, Colorado
51. Arapahoe, County of, Colorado
52. Aurora, City of, Colorado
53. Black Hawk, City of, Colorado
54. Boulder, County of, Colorado
55. Brighton, City of, Colorado
56. Broomfield, City of, Colorado
57. Broomfield, County of, Colorado
58. Chaffee, County of, Colorado
59. Commerce, City of, Colorado
60. Conejos, County of, Colorado
61. Denver, City of, Colorado
62. Denver, County of, Colorado
63. Federal Heights, City of, Colorado
64. Fremont, County of, Colorado
65. Greeley, City of, Colorado
66. Hudson, Town of, Colorado
67. Jefferson, County of, Colorado
68. Lakewood, City of, Colorado
69. Larimer, County of, Colorado
70. Las Animas, County of, Colorado
71. Mesa, County of, Colorado
72. Northglenn, City of, Colorado

73. Otero, County of, Colorado
74. Pueblo, County of, Colorado
75. Sheridan, City of, Colorado
76. Teller, County of, Colorado
77. Thornton, City of, Colorado
78. Westminster, City of, Colorado
79. Wheat Ridge, City of, Colorado
80. Yuma, County of, Colorado
81. Escambia, County of, Florida
82. Pensacola, City of, Florida
83. Albany, City of, Georgia
84. Appling, County of, Georgia
85. Athens-Clarke, County of, Georgia
86. Atlanta, City of, Georgia
87. Augusta, City of, Georgia
88. Bainbridge, City of, Georgia
89. Bainbridge and Decatur County Hospital Authority, Georgia
90. Baldwin, County of/ Baldwin (Sheriff of) County of, Georgia
91. Banks, County of, Georgia
92. Bartow, County of, Georgia
93. Ben Hill, County of, Georgia
94. Bibb, County of, Georgia
95. Brantley, County of, Georgia
96. Bullock, County of, Georgia
97. Burke, County of, Georgia

98. Butts, County of, Georgia
99. Camden, County of, Georgia
100. Candler, County of, Georgia
101. Candler County Hospital Authority, Georgia
102. Cartersville, City of, Georgia
103. Charlton, County of, Georgia
104. Chattooga, County of, Georgia
105. Cherokee, County of, Georgia
106. Clay, County of, Georgia
107. Clayton, County of, Georgia
108. Clinch, County of, Georgia
109. Clinch County Hospital Authority, Georgia
110. Columbia, County of, Georgia
111. Cobb, County of, Georgia
112. Cook, County of, Georgia
113. Crisp, County of, Georgia
114. Dawson, County of, Georgia
115. Decatur, County of, Georgia
116. DeKalb, County of, Georgia
117. Dooly, County of, Georgia
118. Dougherty, County of, Georgia
119. Early, County of, Georgia
120. Effingham, County of, Georgia
121. Elbert, County of, Georgia
122. Emanuel, County of, Georgia

123. Evans, County of, Georgia
124. Fayette, County of, Georgia
125. Fitzgerald, City of, Georgia
126. Floyd, County of, Georgia
127. Forsyth, County of, Georgia
128. Fulton, County of, Georgia
129. Gainesville, City of, Georgia
130. Glascock, County of, Georgia
131. Greene, County of, Georgia
132. Gwinnett, County of, Georgia
133. Habersham, County of, Georgia
134. Hall, County of, Georgia
135. Hancock, County of, Georgia
136. Henry, County of, Georgia
137. Houston, County of, Georgia
138. Houston, County of/Houston (Sheriff of) County of, Georgia
139. Irwin, County of, Georgia
140. Jackson, County of, Georgia
141. Jasper, County of, Georgia
142. Jeff Davis, County of, Georgia
143. Jefferson, County of, Georgia
144. Johnson, County of, Georgia
145. Jones, County of, Georgia
146. Laurens, County of, Georgia
147. Lee, County of, Georgia

148. Liberty, County of, Georgia
149. Lincoln, County of, Georgia
150. Long, County of, Georgia
151. Lumpkin, County of, Georgia
152. Macon-Bibb, County of, Georgia
153. Madison, County of, Georgia
154. McDuffie, County of, Georgia
155. McIntosh, County of, Georgia
156. Milledgeville, City of, Georgia
157. Montgomery, County of, Georgia
158. Newton, County of, Georgia
159. Oconee, County of, Georgia
160. Oglethorpe, County of, Georgia
161. Pike, County of, Georgia
162. Polk, County of, Georgia
163. Pulaski, County of, Georgia
164. Rabun, County of, Georgia
165. Randolph, County of, Georgia
166. Rockdale, County of, Georgia
167. Rome, City of, Georgia
168. Savannah, City of, Georgia
169. Screven, County of, Georgia
170. Seminole, County of, Georgia
171. Spalding, County of, Georgia
172. Springfield, City of, Georgia

173. Stephens, County of, Georgia
174. Sumter, County of, Georgia
175. Taliaferro, County of, Georgia
176. Tattnall, County of, Georgia
177. Tifton, City of, Georgia
178. Toombs, County of, Georgia
179. Towns, County of, Georgia
180. Troup, County of, Georgia
181. Twiggs, County of, Georgia
182. Union, County of, Georgia
183. Walton, County of, Georgia
184. Ware, County of/Ware, (Sheriff of) County of, Georgia
185. Warren, County of, Georgia
186. Washington, County of, Georgia
187. Wayne, County of, Georgia
188. Whitfield, County of, Georgia
189. Wilkes, County of, Georgia
190. Worth, County of, Georgia
191. Adams, County of, Idaho
192. Bingham, County of, Idaho
193. Blaine, County of, Idaho
194. Boise, County of, Idaho
195. Bonneville, County of, Idaho
196. Canyon, County of, Idaho
197. Caribou, County of, Idaho

198. Cassia, County of, Idaho
199. Elmore, County of, Idaho
200. Latah, County of, Idaho
201. Minidoka, County of, Idaho
202. Owyhee, County of, Idaho
203. Payette, County of, Idaho
204. Boone, County of, Illinois
205. Bureau, County of, Illinois
206. Champaign, County of, Illinois
207. Christian, County of, Illinois
208. Cook, County of, Illinois
209. Dekalb, County of, Illinois
210. Dupage, County of, Illinois
211. Franklin, County of, Illinois
212. Henry, County of, Illinois
213. Herrin, City of, Illinois
214. Jefferson, County of, Illinois
215. Kane, County of, Illinois
216. Kankakee, County of, Illinois
217. Kendall, County of, Illinois
218. Logan, County of, Illinois
219. Macon, County of, Illinois
220. Macoupin, County of, Illinois
221. Marion, City of, Illinois
222. Mchenry, County of, Illinois

223. Platt, County of, Illinois
224. Putnam, County of, Illinois
225. Rockford, City of, Illinois
226. Rock Island, County of, Illinois
227. Saline, County of, Illinois
228. Sangamon, County of, Illinois
229. Stephenson, County of, Illinois
230. West Frankfort, City of, Illinois
231. Will, County of, Illinois
232. Winnebago, County of, Illinois
233. Alexandria, City of, Indiana
234. Allen, County of, Indiana
235. Bloomington, City of, Indiana
236. Benton, County of, Indiana
237. Connersville, City of, Indiana
238. Danville, Town of, Indiana
239. Delaware, County of, Indiana
240. Elwood, City of, Indiana
241. Fayette, County of, Indiana
242. Franklin, City of, Indiana
243. Franklin, County of, Indiana
244. Huntington, City of, Indiana
245. Jackson, County of, Indiana
246. Jeffersonville, City of, Indiana
247. Jennings, County of, Indiana

248. Lafayette, City of, Indiana
249. Lawrence, City of, Indiana
250. Lawrence, County of, Indiana
251. Madison, County of, Indiana
252. Martinsville, City of, Indiana
253. Mooresville, Town of, Indiana
254. Morgan, County of, Indiana
255. New Albany, City of, Indiana
256. New Castle, City of, Indiana
257. Noblesville, City of, Indiana
258. Pendleton, Town of, Indiana
259. Peru, City of, Indiana
260. Plainfield, Town of, Indiana
261. Richmond, City of, Indiana
262. Ripley, County of, Indiana
263. Seymour, City of, Indiana
264. Sheridan, Town of, Indiana
265. South Bend, City of, Indiana
266. Terre Haute, City of, Indiana
267. Tippecanoe, County of, Indiana
268. Vigo, County of, Indiana
269. Westfield, City of, Indiana
270. West Lafayette, City of, Indiana
271. Zionsville, Town of, Indiana
272. Barber, County of, Kansas

273. Cowley, County of, Kansas
274. Finney, County of, Kansas
275. Ford, County of, Kansas
276. Harvey, County of, Kansas
277. Johnson, County of, Kansas
278. Leavenworth, County of, Kansas
279. Pratt, County of, Kansas
280. Reno, County of, Kansas
281. Sedgwick, County of, Kansas
282. Seward, County of, Kansas
283. Wichita, City of, Kansas
284. Anderson, County of, Kentucky
285. Bell, County of, Kentucky
286. Bellefonte, City of, Kentucky
287. Boone, County of, Kentucky
288. Boyd, County of, Kentucky
289. Boyle, County of, Kentucky
290. Breckinridge, County of, Kentucky
291. Bullitt, County of, Kentucky
292. Campbell, County of, Kentucky
293. Christian, County of, Kentucky
294. Clark, County of, Kentucky
295. Covington, City of, Kentucky
296. Franklin, County of, Kentucky
297. Green, County of, Kentucky

298. Greenup, City of, Kentucky
299. Hardin, County of, Kentucky
300. Henderson, City of, Kentucky
301. Hopkins, County of, Kentucky
302. Jenkins, City of, Kentucky
303. Jessamine, County of, Kentucky
304. Kenton, County of, Kentucky
305. Kentucky River District Health Department, Kentucky
306. Laurel, County of, Kentucky
307. Lexington, City of, Kentucky
308. London, City of, Kentucky
309. Louisville/Jefferson, County of, Kentucky
310. Madison, County of, Kentucky
311. McCracken, County of, Kentucky
312. Meade, County of, Kentucky
313. Montgomery, County of, Kentucky
314. Morehead, City of, Kentucky
315. Ohio, County of, Kentucky
316. Oldham, County of, Kentucky
317. Paducah, City of, Kentucky
318. Pineville, City of, Kentucky
319. Powell, County of, Kentucky
320. Pulaski, County of, Kentucky
321. Rowan, County of, Kentucky
322. Russell, City of, Kentucky

323. Scott, County of, Kentucky
324. Shelby, County of, Kentucky
325. South Shore, City of, Kentucky
326. Vanceburg, City of, Kentucky
327. Wayne, County of, Kentucky
328. Woodford, County of, Kentucky
329. Worthington, City of, Kentucky
330. Allen, Parish of/Allen, (Sheriff of) Parish of, Louisiana
331. Ascension, Parish of/Ascension, (Sheriff of) Parish of, Louisiana
332. Avoyelles, Parish of/Avoyelles, (Sheriff of) Parish of, Louisiana
333. Calcasieu, Parish of/Calcasieu, (Sheriff of) Parish of, Louisiana
334. East Baton Rouge, Parish of/East Baton Rouge, (Sheriff of) Parish of, Louisiana
335. East Carroll, Parish of/East Carroll, (Sheriff of) Parish of, Louisiana
336. Evangeline, Parish of/Evangeline, (Sheriff of) Parish of, Louisiana
337. Jefferson Davis, Parish of/Jefferson Davis, (Sheriff of) Parish of, Louisiana
338. Lafayette, Parish of/Lafayette, (Sheriff of) Parish of, Louisiana
339. Moorehouse, Parish of/Moorehouse, (Sheriff of) Parish of, Louisiana
340. Ouachita, Parish of/Ouachita, (Sheriff of) Parish of, Louisiana
341. Rapides, Parish of/Rapides, (District Attorney of) Parish of, Louisiana
342. Rapids, Parish of/Rapids, (Sheriff of) Parish of, Louisiana
343. Richland, Parish of/Richland, (Sheriff of) Parish of, Louisiana
344. Sabine, Parish of/Sabine, (Sheriff of) Parish of, Louisiana
345. Shreveport, City of, Louisiana
346. Vernon, Parish of/Vernon, (Sheriff of) Parish of, Louisiana
347. Washington, Parish of/Washington, (Sheriff of) Parish of, Louisiana

348. West Carrol, Parish of/West Carrol, (Sheriff of) Parish of, Louisiana
349. Calvert, County of, Maryland
350. Cambridge, City of, Maryland
351. Dorchester, County of, Maryland
352. Bay, County of, Michigan
353. Branch, County of, Michigan
354. Calhoun, County of, Michigan
355. Canton, Charter Township of, Michigan
356. Clinton, Charter Township of, Michigan
357. Eaton, County of, Michigan
358. Huron, Charter Township of, Michigan
359. Kalamazoo, County of, Michigan
360. Livonia, City of, Michigan
361. Monroe, County of, Michigan
362. Muskegon, County of, Michigan
363. Northville, Charter Township of, Michigan
364. Pittsfield, Charter Township of, Michigan
365. Pontiac, City of, Michigan
366. Romulus, City of, Michigan
367. Van Buren, Charter Township of, Michigan
368. Arcola, Town of, Mississippi
369. Bolivar, County of, Mississippi
370. Desoto, County of, Mississippi
371. Hinds, County of, Mississippi
372. Jackson, City of, Mississippi

- 373. Lafayette, County of, Mississippi
- 374. Laurel, City of, Mississippi
- 375. Madison, County of, Mississippi
- 376. Mound Bayou, City of, Mississippi
- 377. Audrain, County of, Missouri
- 378. Boone, County of, Missouri
- 379. Callaway, County of, Missouri
- 380. Chariton, County of, Missouri
- 381. Cole, County of, Missouri
- 382. Douglas, County of, Missouri
- 383. Gasconade, County of, Missouri
- 384. Jackson, County of, Missouri
- 385. Kansas City, City of, Missouri
- 386. Knox, County of, Missouri
- 387. Lewis, County of, Missouri
- 388. Maries, County of, Missouri
- 389. Miller, County of, Missouri
- 390. Moniteau, County of, Missouri
- 391. Montgomery, County of, Missouri
- 392. Osage, County of, Missouri
- 393. Ozark, County of, Missouri
- 394. Pemiscot, County of, Missouri
- 395. Phelps, County of, Missouri
- 396. Pulaski, County of, Missouri
- 397. Randolph, County of, Missouri

398. Reynolds, County of, Missouri
399. Ripley, County of, Missouri
400. Schyuler, County of, Missouri
401. Shannon, County of, Missouri
402. Shelby, County of, Missouri
403. St. Charles, County of, Missouri
404. St. Louis, County of, Missouri
405. Warren, County of, Missouri
406. Webster, County of, Missouri
407. Wright, County of, Missouri
408. Douglas, County of, Nebraska
409. Clark, County of, Nevada
410. Douglas, County of, Nevada
411. Fernley, City of, Nevada
412. Lyon, County of, Nevada
413. Nye, County of, Nevada
414. West Wendover, City of, Nevada
415. Cabarrus, County of, North Carolina
416. Cleveland, County of, North Carolina
417. Davidson, County of, North Carolina
418. Durham, County of, North Carolina
419. Iredell, County of, North Carolina
420. Mecklenburg, County of, North Carolina
421. Athens, County of, Ohio
422. Auglaize, County of, Ohio

423. Belmont, County of, Ohio
424. Brown, County of, Ohio
425. Butler, County of, Ohio
426. Champaign, County of, Ohio
427. Cincinnati, City of, Ohio
428. Clermont, County of, Ohio
429. Cleveland, City of, Ohio
430. Clinton, County of, Ohio
431. Crawford, County of, Ohio
432. Cuyahoga, County of, Ohio
433. Dayton, City of, Ohio
434. Delaware, County of, Ohio
435. Drake, County of, Ohio
436. Erie, County of, Ohio
437. Fairfield, City of, Ohio
438. Fairfield, County of, Ohio
439. Fayette, County of, Ohio
440. Finlay, City of, Ohio
441. Franklin, County of, Ohio
442. Fulton, County of, Ohio
443. Hamilton, City of, Ohio
444. Hamilton, County of, Ohio
445. Hancock, County of, Ohio
446. Hocking, County of, Ohio
447. Ironton, City of, Ohio

448. Jackson, County of, Ohio
449. Jefferson, County of, Ohio
450. Knox, County of, Ohio
451. Lawrence, County of, Ohio
452. Lebanon, City of, Ohio
453. Licking, County of, Ohio
454. Logan, County of, Ohio
455. Lucas, County of, Ohio
456. Marion, County of, Ohio
457. Meigs, County of, Ohio
458. Mental Health and Recovery Services Board of Allen County, Ohio
459. Mental Health and Recovery Services Board of Auglaize County, Ohio
460. Mental Health and Recovery Services Board of Hardin County, Ohio
461. Middletown, City of, Ohio
462. Montgomery, County of, Ohio
463. Morrow, County of, Ohio
464. Muskingum, County of, Ohio
465. Noble, County of, Ohio
466. Ottawa, County of, Ohio
467. Perry, County of, Ohio
468. Pike, County of, Ohio
469. Portsmouth, City of, Ohio
470. Ross, County of, Ohio
471. Sandusky, County of, Ohio
472. Sciota, County of, Ohio

- 473. Seneca, County of, Ohio
- 474. Shelby, County of, Ohio
- 475. St. Mary's, City of, Ohio
- 476. Summit, County of, Ohio
- 477. Toledo, City of, Ohio
- 478. Washington, County of, Ohio
- 479. Clackamas, County of, Oregon
- 480. Clatsop, County of, Oregon
- 481. Columbia, County of, Oregon
- 482. Coos, County of, Oregon
- 483. Curry, County of, Oregon
- 484. Jackson, County of, Oregon
- 485. Josephine, County of, Oregon
- 486. Lane, County of, Oregon
- 487. Multnomah, County of, Oregon
- 488. Portland, City of, Oregon
- 489. Washington, County of, Oregon
- 490. Yarnhill, County of, Oregon
- 491. Abbeville, County of, South Carolina
- 492. Allendale, County of, South Carolina
- 493. Anderson, County of, South Carolina
- 494. Bamberg, County of, South Carolina
- 495. Barnwell, County of, South Carolina
- 496. Beaufort, County of, South Carolina
- 497. Calhoun, County of, South Carolina

498. Charleston, City of, South Carolina
499. Cherokee, County of, South Carolina
500. Chester, County of, South Carolina
501. Chesterfield, County of, South Carolina
502. Clarendon, County of, South Carolina
503. Colleton, County of, South Carolina
504. Dillon, County of, South Carolina
505. Dorchester, County of, South Carolina
506. Edgefield, County of, South Carolina
507. Fairfield, County of, South Carolina
508. Florence, County of, South Carolina
509. Greenwood, County of, South Carolina
510. Greenville, County of, South Carolina
511. Hampton, County of, South Carolina
512. Horry, County of, South Carolina
513. Jasper, County of, South Carolina
514. Kershaw, County of, South Carolina
515. Laurens, County of, South Carolina
516. Lee, County of, South Carolina
517. Lexington, County of, South Carolina
518. Marion, County of, South Carolina
519. Marlboro, County of, South Carolina
520. McCormick, County of, South Carolina
521. Mt. Pleasant, Town of, South Carolina
522. Newberry, County of, South Carolina

- 523. North Charleston, City of, South Carolina
- 524. Oconee, County of, South Carolina
- 525. Orangeburg, County of, South Carolina
- 526. Pickens, County of, South Carolina
- 527. Saluda, County of, South Carolina
- 528. Spartanburg, County of, South Carolina
- 529. Summerville, Town of, South Carolina
- 530. Sumter, County of, South Carolina
- 531. Union, County of, South Carolina
- 532. Williamsburg, County of, South Carolina
- 533. York, County of, South Carolina
- 534. Arlington, Town of, Tennessee
- 535. Davidson, County of, Tennessee
- 536. Madison, County of, Tennessee
- 537. Memphis, City of, Tennessee
- 538. Montgomery, County of, Tennessee
- 539. Nashville, County of, Tennessee
- 540. Rutherford, County of, Tennessee
- 541. Shelby, County of, Tennessee
- 542. Washington, County of, Tennessee
- 543. Williamson, County of, Tennessee
- 544. Brazos, County of, Texas
- 545. Dallas, County of, Texas
- 546. Kaufman, County of, Texas
- 547. Lamar, County of, Texas

- 548. Montgomery, County of, Texas
- 549. Rusk, County of, Texas
- 550. San Antonio, City of, Texas
- 551. Tarrant, County of, Texas
- 552. Beaver, County of, Utah
- 553. Cache, County of, Utah
- 554. Daggett, County of, Utah
- 555. Duchesne, County of, Utah
- 556. Emery, County of, Utah
- 557. Garfield, County of, Utah
- 558. Juab ,County of, Utah
- 559. Kane, County of, Utah
- 560. Piute, County of, Utah
- 561. Rich, County of, Utah
- 562. Salt Lake, County of, Utah
- 563. Sevier, County of, Utah
- 564. Summit, County of, Utah
- 565. Tooele, County of, Utah
- 566. Tricounty Health Department, Utah
- 567. Uintah, County of, Utah
- 568. Utah, County of, Utah
- 569. Wasatch, County of, Utah
- 570. Washington, County of, Utah
- 571. Wayne, County of, Utah
- 572. Weber, County of, Utah

- 573. Danville, City of, Virginia
- 574. Norfolk, City of, Virginia
- 575. Richmond, City of, Virginia
- 576. Scott, County of, Virginia
- 577. Virginia Beach, City of, Virginia
- 578. Wise, County of, Virginia
- 579. Clark, County of, Washington
- 580. Jefferson, County of, Washington
- 581. Kittitas, County of, Washington
- 582. Vancouver, City of, Washington
- 583. Adams, County of, Wisconsin
- 584. Ashland, County of, Wisconsin
- 585. Barron, County of, Wisconsin
- 586. Bayfield, County of, Wisconsin
- 587. Brown, County of, Wisconsin
- 588. Buffalo, County of, Wisconsin
- 589. Burnett, County of, Wisconsin
- 590. Calumet, County of, Wisconsin
- 591. Chippewa, County of, Wisconsin
- 592. Clark, County of, Wisconsin
- 593. Columbia, County of, Wisconsin
- 594. Crawford, County of, Wisconsin
- 595. Dodge, County of, Wisconsin
- 596. Door, County of, Wisconsin
- 597. Douglas, County of, Wisconsin

598. Dunn, County of, Wisconsin
599. Eau Claire, County of, Wisconsin
600. Florence, County of, Wisconsin
601. Fond Du Lac, County of, Wisconsin
602. Forest, County of, Wisconsin
603. Grant, County of, Wisconsin
604. Green, County of, Wisconsin
605. Green Lake, County of, Wisconsin
606. Iowa, County of, Wisconsin
607. Iron, County of, Wisconsin
608. Jackson, County of, Wisconsin
609. Jefferson, County of, Wisconsin
610. Juneau, County of, Wisconsin
611. Kenosha, County of, Wisconsin
612. Kewaunee, County of, Wisconsin
613. La Crosse, County of, Wisconsin
614. Lafayette, County of, Wisconsin
615. Langlade, County of, Wisconsin
616. Lincoln, County of, Wisconsin
617. Manitowoc, County of, Wisconsin
618. Marathon, County of, Wisconsin
619. Marinette, County of, Wisconsin
620. Marquette, County of, Wisconsin
621. Menominee, County of, Wisconsin
622. Monroe, County of, Wisconsin

- 623. Oconto, County of, Wisconsin
- 624. Oneida, County of, Wisconsin
- 625. Outagamie, County of, Wisconsin
- 626. Ozaukee, County of, Wisconsin
- 627. Pepin, County of, Wisconsin
- 628. Pierce, County of, Wisconsin
- 629. Portage, County of, Wisconsin
- 630. Price, County of, Wisconsin
- 631. Racine, County of, Wisconsin
- 632. Richland, County of, Wisconsin
- 633. Rock, County of, Wisconsin
- 634. Rusk, County of, Wisconsin
- 635. Sauk, County of, Wisconsin
- 636. Sawyer, County of, Wisconsin
- 637. Sheboygan, County of, Wisconsin
- 638. Shawano, County of, Wisconsin
- 639. St. Croix, County of, Wisconsin
- 640. Trempealeau, County of, Wisconsin
- 641. Vernon, County of, Wisconsin
- 642. Washburn, County of, Wisconsin
- 643. Washington, County of, Wisconsin
- 644. Waupaca, County of, Wisconsin
- 645. Waushara, County of, Wisconsin
- 646. Winnebago, County of, Wisconsin
- 647. Wood, County of, Wisconsin

EXHIBIT E

List of Opioid Remediation Uses

Schedule A
Core Strategies

Settling States and Participating Subdivisions listed on Exhibit G may choose from among the abatement strategies listed in Schedule B. However, priority may be given to the following core abatement strategies (“*Core Strategies*”).¹

A. NALOXONE OR OTHER FDA-APPROVED DRUG TO REVERSE OPIOID OVERDOSES

1. Expand training for first responders, schools, community support groups and families; and
2. Increase distribution to individuals who are uninsured or whose insurance does not cover the needed service.

B. MEDICATION-ASSISTED TREATMENT (“MAT”) DISTRIBUTION AND OTHER OPIOID-RELATED TREATMENT

1. Increase distribution of MAT to individuals who are uninsured or whose insurance does not cover the needed service;
2. Provide education to school-based and youth-focused programs that discourage or prevent misuse;
3. Provide MAT education and awareness training to healthcare providers, EMTs, law enforcement, and other first responders; and
4. Provide treatment and recovery support services such as residential and inpatient treatment, intensive outpatient treatment, outpatient therapy or counseling, and recovery housing that allow or integrate medication and with other support services.

¹ As used in this Schedule A, words like “expand,” “fund,” “provide” or the like shall not indicate a preference for new or existing programs.

C. PREGNANT & POSTPARTUM WOMEN

1. Expand Screening, Brief Intervention, and Referral to Treatment (“*SBIRT*”) services to non-Medicaid eligible or uninsured pregnant women;
2. Expand comprehensive evidence-based treatment and recovery services, including MAT, for women with co-occurring Opioid Use Disorder (“*OUD*”) and other Substance Use Disorder (“*SUD*”)/Mental Health disorders for uninsured individuals for up to 12 months postpartum; and
3. Provide comprehensive wrap-around services to individuals with OUD, including housing, transportation, job placement/training, and childcare.

D. EXPANDING TREATMENT FOR NEONATAL ABSTINENCE SYNDROME (“*NAS*”)

1. Expand comprehensive evidence-based and recovery support for NAS babies;
2. Expand services for better continuum of care with infant-need dyad; and
3. Expand long-term treatment and services for medical monitoring of NAS babies and their families.

E. EXPANSION OF WARM HAND-OFF PROGRAMS AND RECOVERY SERVICES

1. Expand services such as navigators and on-call teams to begin MAT in hospital emergency departments;
2. Expand warm hand-off services to transition to recovery services;
3. Broaden scope of recovery services to include co-occurring SUD or mental health conditions;
4. Provide comprehensive wrap-around services to individuals in recovery, including housing, transportation, job placement/training, and childcare; and

5. Hire additional social workers or other behavioral health workers to facilitate expansions above.

F. TREATMENT FOR INCARCERATED POPULATION

1. Provide evidence-based treatment and recovery support, including MAT for persons with OUD and co-occurring SUD/MH disorders within and transitioning out of the criminal justice system; and
2. Increase funding for jails to provide treatment to inmates with OUD.

G. PREVENTION PROGRAMS

1. Funding for media campaigns to prevent opioid use (similar to the FDA's "Real Cost" campaign to prevent youth from misusing tobacco);
2. Funding for evidence-based prevention programs in schools;
3. Funding for medical provider education and outreach regarding best prescribing practices for opioids consistent with the CDC guidelines, including providers at hospitals (academic detailing);
4. Funding for community drug disposal programs; and
5. Funding and training for first responders to participate in pre-arrest diversion programs, post-overdose response teams, or similar strategies that connect at-risk individuals to behavioral health services and supports.

H. EXPANDING SYRINGE SERVICE PROGRAMS

1. Provide comprehensive syringe services programs with more wrap-around services, including linkage to OUD treatment, access to sterile syringes and linkage to care and treatment of infectious diseases.

I. EVIDENCE-BASED DATA COLLECTION AND RESEARCH ANALYZING THE EFFECTIVENESS OF THE ABATEMENT STRATEGIES WITHIN THE STATE

Schedule B
Approved Uses

Support treatment of Opioid Use Disorder (OUD) and any co-occurring Substance Use Disorder or Mental Health (SUD/MH) conditions through evidence-based or evidence-informed programs or strategies that may include, but are not limited to, the following:

| |
|---------------------|
| PART ONE: TREATMENT |
|---------------------|

A. TREAT OPIOID USE DISORDER (OUD)

Support treatment of Opioid Use Disorder (“*OUD*”) and any co-occurring Substance Use Disorder or Mental Health (“*SUD/MH*”) conditions through evidence-based or evidence-informed programs or strategies that may include, but are not limited to, those that:²

1. Expand availability of treatment for OUD and any co-occurring SUD/MH conditions, including all forms of Medication-Assisted Treatment (“*MAT*”) approved by the U.S. Food and Drug Administration.
2. Support and reimburse evidence-based services that adhere to the American Society of Addiction Medicine (“*ASAM*”) continuum of care for OUD and any co-occurring SUD/MH conditions.
3. Expand telehealth to increase access to treatment for OUD and any co-occurring SUD/MH conditions, including MAT, as well as counseling, psychiatric support, and other treatment and recovery support services.
4. Improve oversight of Opioid Treatment Programs (“*OTPs*”) to assure evidence-based or evidence-informed practices such as adequate methadone dosing and low threshold approaches to treatment.
5. Support mobile intervention, treatment, and recovery services, offered by qualified professionals and service providers, such as peer recovery coaches, for persons with OUD and any co-occurring SUD/MH conditions and for persons who have experienced an opioid overdose.
6. Provide treatment of trauma for individuals with OUD (*e.g.*, violence, sexual assault, human trafficking, or adverse childhood experiences) and family members (*e.g.*, surviving family members after an overdose or overdose fatality), and training of health care personnel to identify and address such trauma.

² As used in this Schedule B, words like “expand,” “fund,” “provide” or the like shall not indicate a preference for new or existing programs.

7. Support evidence-based withdrawal management services for people with OUD and any co-occurring mental health conditions.
8. Provide training on MAT for health care providers, first responders, students, or other supporting professionals, such as peer recovery coaches or recovery outreach specialists, including telementoring to assist community-based providers in rural or underserved areas.
9. Support workforce development for addiction professionals who work with persons with OUD and any co-occurring SUD/MH conditions.
10. Offer fellowships for addiction medicine specialists for direct patient care, instructors, and clinical research for treatments.
11. Offer scholarships and supports for behavioral health practitioners or workers involved in addressing OUD and any co-occurring SUD/MH or mental health conditions, including, but not limited to, training, scholarships, fellowships, loan repayment programs, or other incentives for providers to work in rural or underserved areas.
12. Provide funding and training for clinicians to obtain a waiver under the federal Drug Addiction Treatment Act of 2000 (“*DATA 2000*”) to prescribe MAT for OUD, and provide technical assistance and professional support to clinicians who have obtained a DATA 2000 waiver.
13. Disseminate web-based training curricula, such as the American Academy of Addiction Psychiatry’s Provider Clinical Support Service–Opioids web-based training curriculum and motivational interviewing.
14. Develop and disseminate new curricula, such as the American Academy of Addiction Psychiatry’s Provider Clinical Support Service for Medication–Assisted Treatment.

B. SUPPORT PEOPLE IN TREATMENT AND RECOVERY

Support people in recovery from OUD and any co-occurring SUD/MH conditions through evidence-based or evidence-informed programs or strategies that may include, but are not limited to, the programs or strategies that:

1. Provide comprehensive wrap-around services to individuals with OUD and any co-occurring SUD/MH conditions, including housing, transportation, education, job placement, job training, or childcare.
2. Provide the full continuum of care of treatment and recovery services for OUD and any co-occurring SUD/MH conditions, including supportive housing, peer support

services and counseling, community navigators, case management, and connections to community-based services.

3. Provide counseling, peer-support, recovery case management and residential treatment with access to medications for those who need it to persons with OUD and any co-occurring SUD/MH conditions.
4. Provide access to housing for people with OUD and any co-occurring SUD/MH conditions, including supportive housing, recovery housing, housing assistance programs, training for housing providers, or recovery housing programs that allow or integrate FDA-approved medication with other support services.
5. Provide community support services, including social and legal services, to assist in deinstitutionalizing persons with OUD and any co-occurring SUD/MH conditions.
6. Support or expand peer-recovery centers, which may include support groups, social events, computer access, or other services for persons with OUD and any co-occurring SUD/MH conditions.
7. Provide or support transportation to treatment or recovery programs or services for persons with OUD and any co-occurring SUD/MH conditions.
8. Provide employment training or educational services for persons in treatment for or recovery from OUD and any co-occurring SUD/MH conditions.
9. Identify successful recovery programs such as physician, pilot, and college recovery programs, and provide support and technical assistance to increase the number and capacity of high-quality programs to help those in recovery.
10. Engage non-profits, faith-based communities, and community coalitions to support people in treatment and recovery and to support family members in their efforts to support the person with OUD in the family.
11. Provide training and development of procedures for government staff to appropriately interact and provide social and other services to individuals with or in recovery from OUD, including reducing stigma.
12. Support stigma reduction efforts regarding treatment and support for persons with OUD, including reducing the stigma on effective treatment.
13. Create or support culturally appropriate services and programs for persons with OUD and any co-occurring SUD/MH conditions, including new Americans.
14. Create and/or support recovery high schools.

15. Hire or train behavioral health workers to provide or expand any of the services or supports listed above.

**C. CONNECT PEOPLE WHO NEED HELP TO THE HELP THEY NEED
(CONNECTIONS TO CARE)**

Provide connections to care for people who have—or are at risk of developing—OUD and any co-occurring SUD/MH conditions through evidence-based or evidence-informed programs or strategies that may include, but are not limited to, those that:

1. Ensure that health care providers are screening for OUD and other risk factors and know how to appropriately counsel and treat (or refer if necessary) a patient for OUD treatment.
2. Fund SBIRT programs to reduce the transition from use to disorders, including SBIRT services to pregnant women who are uninsured or not eligible for Medicaid.
3. Provide training and long-term implementation of SBIRT in key systems (health, schools, colleges, criminal justice, and probation), with a focus on youth and young adults when transition from misuse to opioid disorder is common.
4. Purchase automated versions of SBIRT and support ongoing costs of the technology.
5. Expand services such as navigators and on-call teams to begin MAT in hospital emergency departments.
6. Provide training for emergency room personnel treating opioid overdose patients on post-discharge planning, including community referrals for MAT, recovery case management or support services.
7. Support hospital programs that transition persons with OUD and any co-occurring SUD/MH conditions, or persons who have experienced an opioid overdose, into clinically appropriate follow-up care through a bridge clinic or similar approach.
8. Support crisis stabilization centers that serve as an alternative to hospital emergency departments for persons with OUD and any co-occurring SUD/MH conditions or persons that have experienced an opioid overdose.
9. Support the work of Emergency Medical Systems, including peer support specialists, to connect individuals to treatment or other appropriate services following an opioid overdose or other opioid-related adverse event.
10. Provide funding for peer support specialists or recovery coaches in emergency departments, detox facilities, recovery centers, recovery housing, or similar settings; offer services, supports, or connections to care to persons with OUD and any co-

occurring SUD/MH conditions or to persons who have experienced an opioid overdose.

11. Expand warm hand-off services to transition to recovery services.
12. Create or support school-based contacts that parents can engage with to seek immediate treatment services for their child; and support prevention, intervention, treatment, and recovery programs focused on young people.
13. Develop and support best practices on addressing OUD in the workplace.
14. Support assistance programs for health care providers with OUD.
15. Engage non-profits and the faith community as a system to support outreach for treatment.
16. Support centralized call centers that provide information and connections to appropriate services and supports for persons with OUD and any co-occurring SUD/MH conditions.

D. ADDRESS THE NEEDS OF CRIMINAL JUSTICE-INVOLVED PERSONS

Address the needs of persons with OUD and any co-occurring SUD/MH conditions who are involved in, are at risk of becoming involved in, or are transitioning out of the criminal justice system through evidence-based or evidence-informed programs or strategies that may include, but are not limited to, those that:

1. Support pre-arrest or pre-arraignment diversion and deflection strategies for persons with OUD and any co-occurring SUD/MH conditions, including established strategies such as:
 1. Self-referral strategies such as the Angel Programs or the Police Assisted Addiction Recovery Initiative (“*PAARP*”);
 2. Active outreach strategies such as the Drug Abuse Response Team (“*DART*”) model;
 3. “Naloxone Plus” strategies, which work to ensure that individuals who have received naloxone to reverse the effects of an overdose are then linked to treatment programs or other appropriate services;
 4. Officer prevention strategies, such as the Law Enforcement Assisted Diversion (“*LEAD*”) model;

5. Officer intervention strategies such as the Leon County, Florida Adult Civil Citation Network or the Chicago Westside Narcotics Diversion to Treatment Initiative; or
 6. Co-responder and/or alternative responder models to address OUD-related 911 calls with greater SUD expertise.
2. Support pre-trial services that connect individuals with OUD and any co-occurring SUD/MH conditions to evidence-informed treatment, including MAT, and related services.
 3. Support treatment and recovery courts that provide evidence-based options for persons with OUD and any co-occurring SUD/MH conditions.
 4. Provide evidence-informed treatment, including MAT, recovery support, harm reduction, or other appropriate services to individuals with OUD and any co-occurring SUD/MH conditions who are incarcerated in jail or prison.
 5. Provide evidence-informed treatment, including MAT, recovery support, harm reduction, or other appropriate services to individuals with OUD and any co-occurring SUD/MH conditions who are leaving jail or prison or have recently left jail or prison, are on probation or parole, are under community corrections supervision, or are in re-entry programs or facilities.
 6. Support critical time interventions (“CTP”), particularly for individuals living with dual-diagnosis OUD/serious mental illness, and services for individuals who face immediate risks and service needs and risks upon release from correctional settings.
 7. Provide training on best practices for addressing the needs of criminal justice-involved persons with OUD and any co-occurring SUD/MH conditions to law enforcement, correctional, or judicial personnel or to providers of treatment, recovery, harm reduction, case management, or other services offered in connection with any of the strategies described in this section.

E. ADDRESS THE NEEDS OF PREGNANT OR PARENTING WOMEN AND THEIR FAMILIES, INCLUDING BABIES WITH NEONATAL ABSTINENCE SYNDROME

Address the needs of pregnant or parenting women with OUD and any co-occurring SUD/MH conditions, and the needs of their families, including babies with neonatal abstinence syndrome (“NAS”), through evidence-based or evidence-informed programs or strategies that may include, but are not limited to, those that:

1. Support evidence-based or evidence-informed treatment, including MAT, recovery services and supports, and prevention services for pregnant women—or women who

could become pregnant—who have OUD and any co-occurring SUD/MH conditions, and other measures to educate and provide support to families affected by Neonatal Abstinence Syndrome.

2. Expand comprehensive evidence-based treatment and recovery services, including MAT, for uninsured women with OUD and any co-occurring SUD/MH conditions for up to 12 months postpartum.
3. Provide training for obstetricians or other healthcare personnel who work with pregnant women and their families regarding treatment of OUD and any co-occurring SUD/MH conditions.
4. Expand comprehensive evidence-based treatment and recovery support for NAS babies; expand services for better continuum of care with infant-need dyad; and expand long-term treatment and services for medical monitoring of NAS babies and their families.
5. Provide training to health care providers who work with pregnant or parenting women on best practices for compliance with federal requirements that children born with NAS get referred to appropriate services and receive a plan of safe care.
6. Provide child and family supports for parenting women with OUD and any co-occurring SUD/MH conditions.
7. Provide enhanced family support and child care services for parents with OUD and any co-occurring SUD/MH conditions.
8. Provide enhanced support for children and family members suffering trauma as a result of addiction in the family; and offer trauma-informed behavioral health treatment for adverse childhood events.
9. Offer home-based wrap-around services to persons with OUD and any co-occurring SUD/MH conditions, including, but not limited to, parent skills training.
10. Provide support for Children’s Services—Fund additional positions and services, including supportive housing and other residential services, relating to children being removed from the home and/or placed in foster care due to custodial opioid use.

PART TWO: PREVENTION

F. PREVENT OVER-PRESCRIBING AND ENSURE APPROPRIATE PRESCRIBING AND DISPENSING OF OPIOIDS

Support efforts to prevent over-prescribing and ensure appropriate prescribing and dispensing of opioids through evidence-based or evidence-informed programs or strategies that may include, but are not limited to, the following:

1. Funding medical provider education and outreach regarding best prescribing practices for opioids consistent with the Guidelines for Prescribing Opioids for Chronic Pain from the U.S. Centers for Disease Control and Prevention, including providers at hospitals (academic detailing).
2. Training for health care providers regarding safe and responsible opioid prescribing, dosing, and tapering patients off opioids.
3. Continuing Medical Education (CME) on appropriate prescribing of opioids.
4. Providing Support for non-opioid pain treatment alternatives, including training providers to offer or refer to multi-modal, evidence-informed treatment of pain.
5. Supporting enhancements or improvements to Prescription Drug Monitoring Programs (“*PDMPs*”), including, but not limited to, improvements that:
 1. Increase the number of prescribers using *PDMPs*;
 2. Improve point-of-care decision-making by increasing the quantity, quality, or format of data available to prescribers using *PDMPs*, by improving the interface that prescribers use to access *PDMP* data, or both; or
 3. Enable states to use *PDMP* data in support of surveillance or intervention strategies, including MAT referrals and follow-up for individuals identified within *PDMP* data as likely to experience OUD in a manner that complies with all relevant privacy and security laws and rules.
6. Ensuring *PDMPs* incorporate available overdose/naloxone deployment data, including the United States Department of Transportation’s Emergency Medical Technician overdose database in a manner that complies with all relevant privacy and security laws and rules.
7. Increasing electronic prescribing to prevent diversion or forgery.
8. Educating dispensers on appropriate opioid dispensing.

G. PREVENT MISUSE OF OPIOIDS

Support efforts to discourage or prevent misuse of opioids through evidence-based or evidence-informed programs or strategies that may include, but are not limited to, the following:

1. Funding media campaigns to prevent opioid misuse.
2. Corrective advertising or affirmative public education campaigns based on evidence.
3. Public education relating to drug disposal.
4. Drug take-back disposal or destruction programs.
5. Funding community anti-drug coalitions that engage in drug prevention efforts.
6. Supporting community coalitions in implementing evidence-informed prevention, such as reduced social access and physical access, stigma reduction—including staffing, educational campaigns, support for people in treatment or recovery, or training of coalitions in evidence-informed implementation, including the Strategic Prevention Framework developed by the U.S. Substance Abuse and Mental Health Services Administration (“SAMHSA”).
7. Engaging non-profits and faith-based communities as systems to support prevention.
8. Funding evidence-based prevention programs in schools or evidence-informed school and community education programs and campaigns for students, families, school employees, school athletic programs, parent-teacher and student associations, and others.
9. School-based or youth-focused programs or strategies that have demonstrated effectiveness in preventing drug misuse and seem likely to be effective in preventing the uptake and use of opioids.
10. Create or support community-based education or intervention services for families, youth, and adolescents at risk for OUD and any co-occurring SUD/MH conditions.
11. Support evidence-informed programs or curricula to address mental health needs of young people who may be at risk of misusing opioids or other drugs, including emotional modulation and resilience skills.
12. Support greater access to mental health services and supports for young people, including services and supports provided by school nurses, behavioral health workers or other school staff, to address mental health needs in young people that (when not properly addressed) increase the risk of opioid or another drug misuse.

H. PREVENT OVERDOSE DEATHS AND OTHER HARMS (HARM REDUCTION)

Support efforts to prevent or reduce overdose deaths or other opioid-related harms through evidence-based or evidence-informed programs or strategies that may include, but are not limited to, the following:

1. Increased availability and distribution of naloxone and other drugs that treat overdoses for first responders, overdose patients, individuals with OUD and their friends and family members, schools, community navigators and outreach workers, persons being released from jail or prison, or other members of the general public.
2. Public health entities providing free naloxone to anyone in the community.
3. Training and education regarding naloxone and other drugs that treat overdoses for first responders, overdose patients, patients taking opioids, families, schools, community support groups, and other members of the general public.
4. Enabling school nurses and other school staff to respond to opioid overdoses, and provide them with naloxone, training, and support.
5. Expanding, improving, or developing data tracking software and applications for overdoses/naloxone revivals.
6. Public education relating to emergency responses to overdoses.
7. Public education relating to immunity and Good Samaritan laws.
8. Educating first responders regarding the existence and operation of immunity and Good Samaritan laws.
9. Syringe service programs and other evidence-informed programs to reduce harms associated with intravenous drug use, including supplies, staffing, space, peer support services, referrals to treatment, fentanyl checking, connections to care, and the full range of harm reduction and treatment services provided by these programs.
10. Expanding access to testing and treatment for infectious diseases such as HIV and Hepatitis C resulting from intravenous opioid use.
11. Supporting mobile units that offer or provide referrals to harm reduction services, treatment, recovery supports, health care, or other appropriate services to persons that use opioids or persons with OUD and any co-occurring SUD/MH conditions.
12. Providing training in harm reduction strategies to health care providers, students, peer recovery coaches, recovery outreach specialists, or other professionals that provide care to persons who use opioids or persons with OUD and any co-occurring SUD/MH conditions.

13. Supporting screening for fentanyl in routine clinical toxicology testing.

PART THREE: OTHER STRATEGIES

I. FIRST RESPONDERS

In addition to items in section C, D and H relating to first responders, support the following:

1. Education of law enforcement or other first responders regarding appropriate practices and precautions when dealing with fentanyl or other drugs.
2. Provision of wellness and support services for first responders and others who experience secondary trauma associated with opioid-related emergency events.

J. LEADERSHIP, PLANNING AND COORDINATION

Support efforts to provide leadership, planning, coordination, facilitations, training and technical assistance to abate the opioid epidemic through activities, programs, or strategies that may include, but are not limited to, the following:

1. Statewide, regional, local or community regional planning to identify root causes of addiction and overdose, goals for reducing harms related to the opioid epidemic, and areas and populations with the greatest needs for treatment intervention services, and to support training and technical assistance and other strategies to abate the opioid epidemic described in this opioid abatement strategy list.
2. A dashboard to (a) share reports, recommendations, or plans to spend opioid settlement funds; (b) to show how opioid settlement funds have been spent; (c) to report program or strategy outcomes; or (d) to track, share or visualize key opioid- or health-related indicators and supports as identified through collaborative statewide, regional, local or community processes.
3. Invest in infrastructure or staffing at government or not-for-profit agencies to support collaborative, cross-system coordination with the purpose of preventing overprescribing, opioid misuse, or opioid overdoses, treating those with OUD and any co-occurring SUD/MH conditions, supporting them in treatment or recovery, connecting them to care, or implementing other strategies to abate the opioid epidemic described in this opioid abatement strategy list.
4. Provide resources to staff government oversight and management of opioid abatement programs.

K. TRAINING

In addition to the training referred to throughout this document, support training to abate the opioid epidemic through activities, programs, or strategies that may include, but are not limited to, those that:

1. Provide funding for staff training or networking programs and services to improve the capability of government, community, and not-for-profit entities to abate the opioid crisis.
2. Support infrastructure and staffing for collaborative cross-system coordination to prevent opioid misuse, prevent overdoses, and treat those with OUD and any co-occurring SUD/MH conditions, or implement other strategies to abate the opioid epidemic described in this opioid abatement strategy list (*e.g.*, health care, primary care, pharmacies, PDMPs, etc.).

L. RESEARCH

Support opioid abatement research that may include, but is not limited to, the following:

1. Monitoring, surveillance, data collection and evaluation of programs and strategies described in this opioid abatement strategy list.
2. Research non-opioid treatment of chronic pain.
3. Research on improved service delivery for modalities such as SBIRT that demonstrate promising but mixed results in populations vulnerable to opioid use disorders.
4. Research on novel harm reduction and prevention efforts such as the provision of fentanyl test strips.
5. Research on innovative supply-side enforcement efforts such as improved detection of mail-based delivery of synthetic opioids.
6. Expanded research on swift/certain/fair models to reduce and deter opioid misuse within criminal justice populations that build upon promising approaches used to address other substances (*e.g.*, Hawaii HOPE and Dakota 24/7).
7. Epidemiological surveillance of OUD-related behaviors in critical populations, including individuals entering the criminal justice system, including, but not limited to approaches modeled on the Arrestee Drug Abuse Monitoring (“ADAM”) system.
8. Qualitative and quantitative research regarding public health risks and harm reduction opportunities within illicit drug markets, including surveys of market participants who sell or distribute illicit opioids.

9. Geospatial analysis of access barriers to MAT and their association with treatment engagement and treatment outcomes

Exhibit F
List of Eligible States and Overall Allocation Percentages

| | |
|-----------------------------|----------------|
| Alabama | 1.6384549059% |
| Alaska | 0.8012984736% |
| Arizona | 5.7122518530% |
| Arkansas | 1.1279238585% |
| California | 10.1861592681% |
| Colorado | 5.8155254204% |
| Delaware | 0.2269125546% |
| District of Columbia | 0.1847806185% |
| Florida | 1.4426834003% |
| Georgia | 4.5952042174% |
| Idaho | 0.7995357547% |
| Illinois | 3.4151077333% |
| Indiana | 3.5880508392% |
| Kansas | 2.0316964506% |
| Kentucky | 4.8514037715% |
| Louisiana | 1.5041900036% |
| Maryland | 1.0834678885% |
| Michigan | 3.4928147567% |
| Mississippi | 0.8854488990% |
| Missouri | 2.0591730911% |
| Montana | 0.3208892888% |
| Nebraska | 0.4282874195% |
| Nevada | 2.2265135156% |
| North Carolina | 3.3369934823% |
| Ohio | 11.2417088689% |
| Oregon | 3.2546133019% |
| South Carolina | 1.5803885360% |
| Tennessee | 3.5805961294% |
| Texas | 6.4611654623% |
| Utah | 3.6774956066% |
| Virginia | 2.3409654830% |
| Washington | 3.9618592158% |
| Wisconsin | 1.8051793884% |
| Wyoming | 0.3412605429% |

EXHIBIT G

| Subdivision Name | State | BG Entity ID | Consolidated State Allocation |
|--|--------------|---------------------|--------------------------------------|
| Abbeville City | Alabama | 1113 | 0.0005373276788370600000 |
| Alabaster City | Alabama | 1206 | 0.0050906155914419900000 |
| Albertville City | Alabama | 1179 | 0.0030073173498551100000 |
| Alexander City | Alabama | 1222 | 0.0031021586558805200000 |
| Anniston City | Alabama | 1037 | 0.0080101152336446600000 |
| Arab City | Alabama | 1078 | 0.0019249341507943800000 |
| Argo Town | Alabama | 1142 | 0.0002394095067075490000 |
| Ashland Town | Alabama | 1058 | 0.0003903714157458470000 |
| Ashville City | Alabama | 1204 | 0.0001799180180480230000 |
| Athens City | Alabama | 1152 | 0.0034982234331958100000 |
| Attalla City | Alabama | 1094 | 0.0016452490218524000000 |
| Attentus Mouton, Llc D/B/A Lawrence Medical Center | Alabama | 13302 | 0.0014143420563150100000 |
| Auburn City | Alabama | 1153 | 0.0049379760320341900000 |
| Autauga County | Alabama | 1011 | 0.0025196509791884800000 |
| Baldwin County | Alabama | 1010 | 0.0147023732753838000000 |
| Barbour County | Alabama | 1007 | 0.0007277031699063790000 |
| Bay Minette city | Alabama | 14647 | 0.0012614031368064400000 |
| Berry Town | Alabama | 1099 | 0.0002060389726109660000 |
| Bessemer City | Alabama | 1124 | 0.0058643322270761100000 |
| Bibb County | Alabama | 1022 | 0.0032904730429154700000 |
| Bibb County Healthcare Authority | Alabama | 13312 | 0.0052488215603591500000 |
| Birmingham City | Alabama | 1137 | 0.0418442675390468000000 |
| Blount County | Alabama | 1028 | 0.0074378299576171200000 |
| Boaz City | Alabama | 1100 | 0.0016593254403001500000 |
| Brent City | Alabama | 1006 | 0.0006233303941214890000 |
| Brewton (Al), City Of | Alabama | 13607 | 0.0022130588319048500000 |
| Bridgeport City | Alabama | 1115 | 0.0000151300231408150000 |
| Brookwood Town | Alabama | 1225 | 0.0000696629136886535000 |
| Brundidge City | Alabama | 1200 | 0.0001089862331296370000 |
| Bullock County | Alabama | 1034 | 0.0006418709145491790000 |
| Butler County | Alabama | 1031 | 0.0005373624201936570000 |
| Butler Town | Alabama | 1053 | 0.0008203304449912770000 |
| Calera City | Alabama | 1049 | 0.0024319709382201200000 |
| Calhoun County | Alabama | 1039 | 0.0073004532177505800000 |
| Camp Hill Town | Alabama | 1224 | 0.0000607441256104749000 |
| Carbon Hill City | Alabama | 1226 | 0.0009325758719295250000 |
| Cedar Bluff Town | Alabama | 1050 | 0.0005726177540570260000 |
| Center Point City | Alabama | 1134 | 0.0001073160505283720000 |
| Centre City | Alabama | 1052 | 0.0014450358825257400000 |

| | | | |
|---|---------|-------|--------------------------|
| Centreville City | Alabama | 1027 | 0.0002291656767950460000 |
| Chambers County | Alabama | 1044 | 0.0042645541213545000000 |
| Cherokee County | Alabama | 1041 | 0.0030474566041477600000 |
| Cherokee Town | Alabama | 1064 | 0.0000837480986469508000 |
| Chickasaw City | Alabama | 1187 | 0.0008065098787771530000 |
| Childersburg city | Alabama | 14650 | 0.0009673766459869510000 |
| Chilton County | Alabama | 1048 | 0.0065834253848867800000 |
| Choctaw County | Alabama | 1051 | 0.0012575403525126500000 |
| Clanton City | Alabama | 1057 | 0.0016879497206515400000 |
| Clarke County | Alabama | 1062 | 0.0024012462668797000000 |
| Clay County | Alabama | 1055 | 0.0016558350703616600000 |
| Cleburne County | Alabama | 1060 | 0.0020515352257754600000 |
| Cleveland Town | Alabama | 1030 | 0.0001274799988344310000 |
| Coffee County | Alabama | 1059 | 0.0031178909707642100000 |
| Colbert County | Alabama | 1063 | 0.0031838531182613400000 |
| Columbiana City | Alabama | 14110 | 0.0005006719760858110000 |
| Conecuh County | Alabama | 1065 | 0.0015445396734178300000 |
| Coosa County | Alabama | 1069 | 0.0012178647492220600000 |
| Cordova City | Alabama | 1236 | 0.0009563175305939320000 |
| Covington County | Alabama | 1080 | 0.0045692575726444400000 |
| Crenshaw County | Alabama | 1076 | 0.0014376470128801400000 |
| Cullman City | Alabama | 1072 | 0.0053795721169973400000 |
| Cullman County | Alabama | 1073 | 0.0089679454743356500000 |
| Cullman Regional Medical Center, Inc. (Healthcare Authority of Cullman County) | Alabama | 13308 | 0.0043745923357493200000 |
| Dadeville City | Alabama | 1223 | 0.0002418310117309230000 |
| Dale County | Alabama | 1079 | 0.0024320907471975400000 |
| Dale County Healthcare Authority | Alabama | 13313 | 0.0029945201925755100000 |
| Daleville City | Alabama | 1083 | 0.0007752611649175970000 |
| Dallas County | Alabama | 1085 | 0.0020683597829357200000 |
| Daphne City | Alabama | 1015 | 0.0032129647516618100000 |
| Dauphin Island Town | Alabama | 1184 | 0.0004612275489251010000 |
| Dch Health Care Authority | Alabama | 13314 | 0.0203896534839883000000 |
| De Kalb County | Alabama | 1087 | 0.0040059258260516800000 |
| Decatur City | Alabama | 1158 | 0.0188368966680214000000 |
| Demopolis City | Alabama | 1168 | 0.0014633737991542100000 |
| Dora City | Alabama | 1235 | 0.0009240281994643420000 |
| Dothan City | Alabama | 1084 | 0.0109030734534639000000 |
| Double Springs Town | Alabama | 1241 | 0.0008025220905367300000 |
| Douglas Town | Alabama | 1180 | 0.0000097275798471816600 |

| | | | |
|---|---------|-------|--------------------------|
| East Brewton City | Alabama | 14117 | 0.0002656781932074230000 |
| Elmore County | Alabama | 1093 | 0.0055644997087924300000 |
| Enterprise City | Alabama | 1061 | 0.0033245406769430200000 |
| Escambia County | Alabama | 1096 | 0.0065163401499834000000 |
| Escambia County Health Care Authority d/b/a D.W. McMillan Memorial Hospital and Atmore Community Hospital | Alabama | 14781 | 0.0015477293845132500000 |
| Etowah County | Alabama | 1101 | 0.0102826912043695000000 |
| Eufaula City | Alabama | 1021 | 0.0021259346526420400000 |
| Evergreen City | Alabama | 1070 | 0.0004145059439568190000 |
| Fairfield City | Alabama | 1125 | 0.0011699106378085200000 |
| Fairhope City | Alabama | 1019 | 0.0022328055592461700000 |
| Faunsdale Town | Alabama | 1169 | 0.0000027565805374690300 |
| Fayette City | Alabama | 1104 | 0.0007882554063416310000 |
| Fayette County | Alabama | 1097 | 0.0013876915395781500000 |
| Florence City | Alabama | 1149 | 0.0089173419286246200000 |
| Foley City | Alabama | 1004 | 0.0034393082614331000000 |
| Fort Deposit Town | Alabama | 1160 | 0.0000516071488254435000 |
| Fort Payne City | Alabama | 1089 | 0.0058210250156216100000 |
| Franklin County | Alabama | 1103 | 0.0028807497174883200000 |
| Fultondale City | Alabama | 1127 | 0.0009530547652439880000 |
| Gadsden City | Alabama | 1102 | 0.0083652189774752600000 |
| Geneva City | Alabama | 1110 | 0.0006639031036576640000 |
| Geneva County | Alabama | 1107 | 0.0022068995465343200000 |
| Geneva County Health Care Authority | Alabama | 13299 | 0.0048787124726487900000 |
| Georgiana Town | Alabama | 1033 | 0.0001833389052733200000 |
| Geraldine Town | Alabama | 1098 | 0.0001101187364175870000 |
| Gilbertown Town | Alabama | 1056 | 0.0000201561558522427000 |
| Grant Town | Alabama | 1177 | 0.0001702349201247090000 |
| Graysville City | Alabama | 1126 | 0.0003683772148497160000 |
| Greene County | Alabama | 1109 | 0.0007053609060731260000 |
| Greene County Hospital Board | Alabama | 13295 | 0.0030954587690265000000 |
| Greensboro City | Alabama | 1112 | 0.0002495617752877120000 |
| Greenville City | Alabama | 1036 | 0.0017114173446900800000 |
| Guin City | Alabama | 1173 | 0.0002535375501618350000 |
| Gulf Shores City | Alabama | 1017 | 0.0048785192847312600000 |
| Guntersville City | Alabama | 1178 | 0.0025418471345126800000 |
| Gurley Town | Alabama | 1165 | 0.0000751669835674728000 |
| Hale County | Alabama | 1116 | 0.0013189455379552000000 |

| | | | |
|---|---------|-------|--------------------------|
| Haleyville City | Alabama | 1175 | 0.0014259976191105400000 |
| Hamilton City | Alabama | 1174 | 0.0009032285168011140000 |
| Hammondville Town | Alabama | 1091 | 0.0000490310934680490000 |
| Hartselle City | Alabama | 1192 | 0.0006358502699194630000 |
| Headland City | Alabama | 1117 | 0.0006278880055472190000 |
| Health Care Authority Of Clarke County | Alabama | 14586 | 0.0010093886866800900000 |
| Health Care Authority Of The City Of Huntsville D/B/A Huntsville Hospital | Alabama | 13298 | 0.0303261217443931000000 |
| Healthcare Authority for Baptist Health, an affiliate of UAB Health System d/b/a Baptist Medical Center East (Montgomery) | Alabama | 13319 | 0.0061909178627385700000 |
| Healthcare Authority for Baptist Health, an affiliate of UAB Health System d/b/a Baptist Medical Center South (Montgomery) | Alabama | 14779 | 0.0130211153244469000000 |
| Healthcare Authority for Baptist Health, an affiliate of UAB Health System d/b/a Prattville Baptist Hospital | Alabama | 14780 | 0.0018505460879229500000 |
| Helena City | Alabama | 1139 | 0.0013940462856652300000 |
| Henagar City | Alabama | 1090 | 0.0003432173295907680000 |
| Henry County | Alabama | 1114 | 0.0008134656178648090000 |
| Hh Health System- Athens Limestone, Llc D/B/A Athens Limestone Hospital | Alabama | 13297 | 0.0021708503564384300000 |
| Hh Health System- Morgan, Llc D/B/A Decatur Morgan Hospital-Decatur | Alabama | 14778 | 0.0108542517821921000000 |
| Hh Health System- Morgan, Llc D/B/A Decatur Morgan Hospital-Parkway | Alabama | 13303 | 0.0039470005890361300000 |

| | | | |
|--|---------|-------|--------------------------|
| Hh Health System-Shoals, Llc D/B/A Helen Keller Hospital | Alabama | 13301 | 0.0056573675758889000000 |
| Homewood City | Alabama | 1129 | 0.0040003759755066900000 |
| Hoover City | Alabama | 1135 | 0.0141830120728766000000 |
| Houston County | Alabama | 1119 | 0.0055870611353892600000 |
| Hueytown City | Alabama | 1136 | 0.0019444760015374500000 |
| Huntsville City | Alabama | 1159 | 0.0318917672789720000000 |
| Irondale City | Alabama | 1131 | 0.0017364096921919800000 |
| Jackson County | Alabama | 1118 | 0.0015808077015917300000 |
| Jackson County Health Care Authority | Alabama | 13307 | 0.0031247087184822100000 |
| Jacksonville City | Alabama | 1040 | 0.0025009708439632500000 |
| Jasper City | Alabama | 1233 | 0.0140982301753567000000 |
| Jefferson County | Alabama | 1121 | 0.0550780373047089000000 |
| Jefferson County Board of Health | Alabama | 14783 | 0.0308543617986526000000 |
| Killen Town | Alabama | 1148 | 0.0001833161772830230000 |
| Lakeland Community Hospital HCA Winston County | Alabama | 14782 | 0.0019514849890595100000 |
| Lamar County | Alabama | 1143 | 0.0016280419850840000000 |
| Lanett City | Alabama | 1043 | 0.0012800105424627200000 |
| Lauderdale County | Alabama | 1147 | 0.0047859088932963000000 |
| Lawrence County | Alabama | 1145 | 0.0045357831391636400000 |
| Leeds City | Alabama | 1144 | 0.0014992359703585200000 |
| Leesburg Town | Alabama | 1047 | 0.0001918722915731740000 |
| Leighton Town | Alabama | 1066 | 0.0000564699646923073000 |
| Level Plains Town | Alabama | 1077 | 0.0000350595484612375000 |
| Limestone County | Alabama | 1154 | 0.0058188759217962300000 |
| Lincoln City | Alabama | 1215 | 0.0018466222627409300000 |
| Linden City | Alabama | 1170 | 0.0001718012033417580000 |
| Locust Fork Town | Alabama | 1032 | 0.0000390814286871066000 |
| Louisville Town | Alabama | 1012 | 0.0000463180207977203000 |
| Lowndes County | Alabama | 1161 | 0.0006941452922326320000 |
| Loxley town | Alabama | 14648 | 0.0004113340905680630000 |
| Luverne City | Alabama | 1081 | 0.0001532252921863190000 |
| Macon County | Alabama | 1162 | 0.0013647706860490400000 |
| Madison City | Alabama | 1157 | 0.0047088048355843600000 |
| Madison County | Alabama | 1163 | 0.0131238390221929000000 |
| Marengo County | Alabama | 1166 | 0.0004980089049941360000 |
| Marion City | Alabama | 1199 | 0.0002355243191090390000 |
| Marion County | Alabama | 1172 | 0.0022296850061783700000 |
| Marshall County | Alabama | 1176 | 0.0074162828487586900000 |

| | | | |
|--|---------|-------|--------------------------|
| Marshall County Health Care Authority, Hospital 1 | Alabama | 13309 | 0.0029602506041198800000 |
| Marshall County Health Care Authority, Hospital 2 | Alabama | 14784 | 0.0064138762006978900000 |
| Mckenzie Town | Alabama | 1038 | 0.0000440552870208508000 |
| Medical West Hospital Authority | Alabama | 14588 | 0.0083442806540712200000 |
| Midfield City | Alabama | 1128 | 0.0000038923306811753600 |
| Millbrook City | Alabama | 1020 | 0.0024754158163587100000 |
| Mobile City | Alabama | 1182 | 0.0322757190115156000000 |
| Mobile County | Alabama | 1181 | 0.0276021701591658000000 |
| Mobile County Board Of Health | Alabama | 13583 | 0.0193445993855628000000 |
| Monroe County | Alabama | 1188 | 0.0018825776187054500000 |
| Monroe County Health Care Authority D/B/A Monroe County Hospital | Alabama | 13574 | 0.0016486682856498200000 |
| Monroeville City | Alabama | 1190 | 0.0010619523592114700000 |
| Montgomery City | Alabama | 1189 | 0.0177726471583620000000 |
| Montgomery County | Alabama | 1193 | 0.0098033322388420700000 |
| Moody City | Alabama | 1216 | 0.0003620711715989830000 |
| Morgan County | Alabama | 1196 | 0.0031373818458719000000 |
| Moulton City | Alabama | 1151 | 0.0013546080275304600000 |
| Mountain Brook City | Alabama | 1130 | 0.0035653362663731200000 |
| Munford Town | Alabama | 1220 | 0.0002417891272916610000 |
| Muscle Shoals City | Alabama | 1068 | 0.0026828019094231400000 |
| Nauvoo Town | Alabama | 1232 | 0.0001870510354599970000 |
| New Hope City | Alabama | 1167 | 0.0001307908176495750000 |
| Northport City | Alabama | 1229 | 0.0042416628142127900000 |
| Oakman Town | Alabama | 1237 | 0.0004189836827309340000 |
| Oneonta City | Alabama | 1025 | 0.0027040610221759500000 |
| Opelika City | Alabama | 1155 | 0.0053658372677751900000 |
| Opp City | Alabama | 1074 | 0.0009265286030826040000 |
| Orange Beach City | Alabama | 1023 | 0.0029416707967375400000 |
| Oxford City | Alabama | 1045 | 0.0035237875519964700000 |
| Ozark City | Alabama | 1082 | 0.0029499421617778200000 |
| Parrish Town | Alabama | 1234 | 0.0011686245582432800000 |
| Pelham City | Alabama | 1205 | 0.0068738196181712000000 |
| Pell City | Alabama | 1211 | 0.0044443071991300800000 |
| Perry County | Alabama | 1194 | 0.0005087894401632270000 |
| Phenix City | Alabama | 1156 | 0.0062594382078864300000 |

| | | | |
|---------------------------------|---------|-------|--------------------------|
| Pickens County | Alabama | 1201 | 0.0028661898422183900000 |
| Piedmont City | Alabama | 1046 | 0.0014348703018369800000 |
| Pike County | Alabama | 1198 | 0.0002971580831968590000 |
| Pleasant Grove City | Alabama | 1133 | 0.0005168400190120550000 |
| Powell Town | Alabama | 1088 | 0.0000530497268381614000 |
| Prattville City | Alabama | 1008 | 0.0060331346344409500000 |
| Priceville Town | Alabama | 1195 | 0.0001217687795583320000 |
| Prichard City | Alabama | 1183 | 0.0011003827933193500000 |
| Ragland Town | Alabama | 1212 | 0.0001519801230036110000 |
| Rainbow City | Alabama | 1095 | 0.0013460113275433500000 |
| Rainsville City | Alabama | 1092 | 0.0018816655769233900000 |
| Randolph County | Alabama | 1208 | 0.0017748105799124700000 |
| Red Bay City | Alabama | 1106 | 0.0006274639661853890000 |
| Roanoke City | Alabama | 14118 | 0.0010908084650638800000 |
| Robertsdale City | Alabama | 1005 | 0.0008564458709446050000 |
| Rockford Town | Alabama | 1075 | 0.0000588596505292652000 |
| Russell County | Alabama | 1207 | 0.0017037596353878100000 |
| Russellville City | Alabama | 1108 | 0.0031690084937415400000 |
| Saraland City | Alabama | 1186 | 0.0024847953332687700000 |
| Satsuma City | Alabama | 1185 | 0.0006260301546832150000 |
| Scottsboro City | Alabama | 1123 | 0.0066355520306333000000 |
| Selma City | Alabama | 1086 | 0.0026395099581907000000 |
| Semmes (Al), City Of | Alabama | 13606 | 0.0004200467033056890000 |
| Sheffield City | Alabama | 1071 | 0.0016093939937307600000 |
| Shelby County | Alabama | 1210 | 0.0163752907032528000000 |
| Sipsey Town | Alabama | 1238 | 0.0003758758282198990000 |
| Slocomb City | Alabama | 1111 | 0.0004424009805052420000 |
| Spanish Fort City | Alabama | 1013 | 0.0002939683721014420000 |
| Springville City | Alabama | 1214 | 0.0005781214992502700000 |
| St Clair County | Alabama | 1209 | 0.0103787114437202000000 |
| Sumiton City | Alabama | 1140 | 0.0023258714845438000000 |
| Summerdale town | Alabama | 14649 | 0.0002450324115070650000 |
| Sumter County | Alabama | 1213 | 0.0011813782076557400000 |
| Sweet Water Town | Alabama | 1171 | 0.0000030000947192242500 |
| Sylacauga City | Alabama | 1218 | 0.0023084021018302500000 |
| Sylacauga Health Care Authority | Alabama | 13316 | 0.0047777735715122200000 |
| Talladega City | Alabama | 1221 | 0.0022820288665750100000 |
| Talladega County | Alabama | 1217 | 0.0051585677368324200000 |
| Tallapoosa County | Alabama | 1219 | 0.0019470098477700100000 |
| Tarrant City | Alabama | 1132 | 0.0009199699544539970000 |
| Thomasville City | Alabama | 1054 | 0.0008852500271049140000 |
| Tombigbee Health Care Authority | Alabama | 13315 | 0.0020524238901960800000 |

| | | | |
|---------------------------------|---------|-------|--------------------------|
| Troy City | Alabama | 1197 | 0.0032823721378024100000 |
| Trussville City | Alabama | 1138 | 0.0024448154995937700000 |
| Tuscaloosa City | Alabama | 1227 | 0.0195122494838196000000 |
| Tuscaloosa County | Alabama | 1228 | 0.0101248511560961000000 |
| Tuscumbia City | Alabama | 1067 | 0.0008432211027618420000 |
| Tuskegee City | Alabama | 1164 | 0.0009179124219609530000 |
| Union Springs City | Alabama | 1035 | 0.0004230906305776290000 |
| Uniontown Town | Alabama | 1202 | 0.0001814515080219300000 |
| Vance Town | Alabama | 1029 | 0.0000962932999198282000 |
| Vernon City | Alabama | 1146 | 0.0003170902060018870000 |
| Vestavia Hills City | Alabama | 1141 | 0.0030835957321481100000 |
| Walker County | Alabama | 1230 | 0.0146359656592768000000 |
| Washington County | Alabama | 1231 | 0.0016134379525757700000 |
| Weaver City | Alabama | 1042 | 0.0004227639968885020000 |
| West Blocton Town | Alabama | 1026 | 0.0004044773805809880000 |
| Wetumpka (Al), City Of | Alabama | 13605 | 0.0016601095559654000000 |
| Wilcox County | Alabama | 1239 | 0.0008791066513275940000 |
| Winfield City | Alabama | 1105 | 0.0019023873350484500000 |
| Woodville Town | Alabama | 1120 | 0.0000046128079735951200 |
| Yellow Bluff Town | Alabama | 1240 | 0.0000293074188026036000 |
| Anchorage Municipality | Alaska | 1002 | 0.4765780000000000000000 |
| Fairbanks City | Alaska | 1009 | 0.0512260000000000000000 |
| Fairbanks North Star Borough | Alaska | 1001 | 0.1096270000000000000000 |
| Juneau City And Borough | Alaska | 7050 | 0.0523240000000000000000 |
| Kenai Peninsula Borough | Alaska | 1016 | 0.0949220000000000000000 |
| Ketchikan Gateway Borough | Alaska | 1014 | 0.0224060000000000000000 |
| Kodiak Island Borough | Alaska | 1003 | 0.0218390000000000000000 |
| Matanuska-Susitna Borough | Alaska | 1018 | 0.1547260000000000000000 |
| Wasilla City | Alaska | 1000 | 0.0163510000000000000000 |
| Apache County | Arizona | 1814 | 0.0039074700000000000000 |
| Apache Junction City | Arizona | 1878 | 0.0022013400000000000000 |
| Avondale City | Arizona | 1852 | 0.0056771400000000000000 |
| Benson City | Arizona | 1819 | 0.0006529600000000000000 |
| Bisbee City | Arizona | 1822 | 0.0006436850000000000000 |
| Buckeye City | Arizona | 1855 | 0.0026647800000000000000 |
| Bullhead City | Arizona | 1877 | 0.0064163800000000000000 |
| Camp Verde Town | Arizona | 1911 | 0.0004162270000000000000 |
| Carefree Town | Arizona | 1867 | 0.0002317200000000000000 |

| | | | |
|----------------------|---------|------|--------------------------|
| Casa Grande City | Arizona | 1895 | 0.0021251440000000000000 |
| Cave Creek Town | Arizona | 1865 | 0.0003475800000000000000 |
| Chandler City | Arizona | 1853 | 0.0165679800000000000000 |
| Chino Valley Town | Arizona | 1916 | 0.0002917880000000000000 |
| Clarkdale Town | Arizona | 1914 | 0.0003089520000000000000 |
| Clifton Town | Arizona | 1846 | 0.0001028700000000000000 |
| Cochise County | Arizona | 1820 | 0.0117736850000000000000 |
| Coconino County | Arizona | 1828 | 0.0120118080000000000000 |
| Colorado City Town | Arizona | 1880 | 0.0002987780000000000000 |
| Coolidge City | Arizona | 1897 | 0.0006444480000000000000 |
| Cottonwood City | Arizona | 1913 | 0.0020982990000000000000 |
| Dewey-Humboldt Town | Arizona | 1909 | 0.0006608140000000000000 |
| Douglas City | Arizona | 1823 | 0.0015656200000000000000 |
| Duncan Town | Arizona | 1848 | 0.0000025200000000000000 |
| Eagar Town | Arizona | 1815 | 0.0014255400000000000000 |
| El Mirage City | Arizona | 1859 | 0.0022592700000000000000 |
| Eloy City | Arizona | 1898 | 0.0134183280000000000000 |
| Flagstaff City | Arizona | 1829 | 0.0031143600000000000000 |
| Florence Town | Arizona | 1901 | 0.0004564840000000000000 |
| Fountain Hills Town | Arizona | 1872 | 0.0009848100000000000000 |
| Fredonia Town | Arizona | 1827 | 0.0000523280000000000000 |
| Gila Bend Town | Arizona | 1875 | 0.0001737900000000000000 |
| Gila County | Arizona | 1838 | 0.0077804460000000000000 |
| Gilbert Town | Arizona | 1856 | 0.0099060300000000000000 |
| Glendale City | Arizona | 1857 | 0.0152355900000000000000 |
| Globe City | Arizona | 1839 | 0.0011682660000000000000 |
| Goodyear City | Arizona | 1858 | 0.0044026800000000000000 |
| Graham County | Arizona | 1842 | 0.0044764940000000000000 |
| Greenlee County | Arizona | 1845 | 0.0007946100000000000000 |
| Guadalupe Town | Arizona | 1873 | 0.0000000000000000000000 |
| Hayden Town | Arizona | 1841 | 0.0002638020000000000000 |
| Holbrook City | Arizona | 1882 | 0.0005756250000000000000 |
| Huachuca City Town | Arizona | 1830 | 0.0001688050000000000000 |
| Jerome Town | Arizona | 1912 | 0.0000128730000000000000 |
| Kearny Town | Arizona | 1903 | 0.0001074080000000000000 |
| Kingman City | Arizona | 1876 | 0.0048539180000000000000 |
| La Paz County | Arizona | 1851 | 0.0026701710000000000000 |
| Lake Havasu City | Arizona | 1883 | 0.0067935260000000000000 |
| Litchfield Park City | Arizona | 1866 | 0.0002317200000000000000 |
| Mammoth Town | Arizona | 1904 | 0.0000613760000000000000 |
| Marana Town | Arizona | 1892 | 0.0038412820000000000000 |
| Maricopa City | Arizona | 1902 | 0.0010472280000000000000 |
| Maricopa County | Arizona | 1854 | 0.2985132900000000000000 |

| | | | |
|-----------------------|---------|------|----------------------------|
| Mesa City | Arizona | 1860 | 0.035105580000000000000000 |
| Miami Town | Arizona | 1835 | 0.000309482000000000000000 |
| Mohave County | Arizona | 1884 | 0.030617398000000000000000 |
| Navajo County | Arizona | 1885 | 0.010789515000000000000000 |
| Nogales City | Arizona | 1905 | 0.000834350000000000000000 |
| Oro Valley Town | Arizona | 1896 | 0.003207284000000000000000 |
| Page City | Arizona | 1833 | 0.000575608000000000000000 |
| Paradise Valley Town | Arizona | 1869 | 0.001969620000000000000000 |
| Parker Town | Arizona | 1850 | 0.000156219000000000000000 |
| Patagonia Town | Arizona | 1908 | 0.000024790000000000000000 |
| Payson Town | Arizona | 1837 | 0.001846614000000000000000 |
| Peoria City | Arizona | 1874 | 0.008747430000000000000000 |
| Phoenix City | Arizona | 1861 | 0.123275040000000000000000 |
| Pima County | Arizona | 1890 | 0.134612693000000000000000 |
| Pima Town | Arizona | 1844 | 0.000159618000000000000000 |
| Pinal County | Arizona | 1899 | 0.020334636000000000000000 |
| Pinetop-Lakeside Town | Arizona | 1888 | 0.000729125000000000000000 |
| Prescott City | Arizona | 1910 | 0.005917289000000000000000 |
| Prescott Valley Town | Arizona | 1915 | 0.003471419000000000000000 |
| Quartzsite Town | Arizona | 1849 | 0.000183911000000000000000 |
| Queen Creek Town | Arizona | 1870 | 0.000637230000000000000000 |
| Safford City | Arizona | 1843 | 0.001929077000000000000000 |
| Sahuarita Town | Arizona | 1894 | 0.001510407000000000000000 |
| San Luis City | Arizona | 1918 | 0.000963840000000000000000 |
| Santa Cruz County | Arizona | 1906 | 0.002840860000000000000000 |
| Scottsdale City | Arizona | 1863 | 0.023114070000000000000000 |
| Sedona City | Arizona | 1832 | 0.000690392000000000000000 |
| Show Low City | Arizona | 1881 | 0.001441365000000000000000 |
| Sierra Vista City | Arizona | 1824 | 0.003084865000000000000000 |
| Snowflake Town | Arizona | 1887 | 0.000451290000000000000000 |
| Somerton City | Arizona | 1922 | 0.000449792000000000000000 |
| South Tucson City | Arizona | 1891 | 0.000578057000000000000000 |
| Springerville Town | Arizona | 1818 | 0.000740370000000000000000 |
| St. Johns City | Arizona | 1821 | 0.000826620000000000000000 |
| Star Valley Town | Arizona | 1836 | 0.000039970000000000000000 |
| Superior Town | Arizona | 1900 | 0.000168784000000000000000 |
| Surprise City | Arizona | 1868 | 0.005677140000000000000000 |
| Taylor Town | Arizona | 1889 | 0.000411380000000000000000 |
| Tempe City | Arizona | 1864 | 0.018943110000000000000000 |
| Thatcher Town | Arizona | 1847 | 0.000624092000000000000000 |
| Tolleson City | Arizona | 1862 | 0.001564110000000000000000 |
| Tombstone City | Arizona | 1825 | 0.000215180000000000000000 |
| Tucson City | Arizona | 1893 | 0.042720277000000000000000 |

| | | | |
|-------------------|----------|------|--------------------------|
| Tusayan Town | Arizona | 1834 | 0.0001130960000000000000 |
| Wellton Town | Arizona | 1917 | 0.0001224880000000000000 |
| Wickenburg Town | Arizona | 1879 | 0.0005793000000000000000 |
| Willcox City | Arizona | 1826 | 0.0004433450000000000000 |
| Williams City | Arizona | 1831 | 0.0003240960000000000000 |
| Winkelman Town | Arizona | 1840 | 0.0000114200000000000000 |
| Winslow City | Arizona | 1886 | 0.0009501650000000000000 |
| Yavapai County | Arizona | 1907 | 0.0297409210000000000000 |
| Youngtown Town | Arizona | 1871 | 0.0002896500000000000000 |
| Yuma City | Arizona | 1921 | 0.0052850560000000000000 |
| Yuma County | Arizona | 1920 | 0.0132588240000000000000 |
| Adona City | Arkansas | 1652 | 0.0000207905060000000000 |
| Alexander City | Arkansas | 1704 | 0.0001034760180000000000 |
| Alicia Town | Arkansas | 1532 | 0.0000023095790000000000 |
| Allport Town | Arkansas | 1591 | 0.0000265873500000000000 |
| Alma City | Arkansas | 1372 | 0.0018752366730000000000 |
| Almyra Town | Arkansas | 1243 | 0.0000108810660000000000 |
| Alpena Town | Arkansas | 1298 | 0.0001413193470000000000 |
| Alzheimer City | Arkansas | 1520 | 0.0000710818080000000000 |
| Altus City | Arkansas | 1434 | 0.0001611496750000000000 |
| Amagon Town | Arkansas | 1504 | 0.0000165877590000000000 |
| Amity City | Arkansas | 1321 | 0.0001059472970000000000 |
| Anthonyville Town | Arkansas | 1391 | 0.0000109783720000000000 |
| Antoine Town | Arkansas | 1665 | 0.0000105762700000000000 |
| Arkadelphia City | Arkansas | 1323 | 0.0027105931660000000000 |
| Arkansas City | Arkansas | 1410 | 0.0000263655500000000000 |
| Arkansas County | Arkansas | 1242 | 0.0022720049280000000000 |
| Ash Flat City | Arkansas | 1444 | 0.0005609644560000000000 |
| Ashdown City | Arkansas | 1561 | 0.0002106453600000000000 |
| Ashley County | Arkansas | 1249 | 0.0030245585690000000000 |
| Atkins City | Arkansas | 1684 | 0.0005075407690000000000 |
| Aubrey Town | Arkansas | 1554 | 0.0000211668500000000000 |
| Augusta City | Arkansas | 1803 | 0.0001346453210000000000 |
| Austin City | Arkansas | 1579 | 0.0002017476130000000000 |
| Avoca Town | Arkansas | 1283 | 0.0000302277270000000000 |
| Bald Knob City | Arkansas | 1788 | 0.0010482270050000000000 |
| Banks Town | Arkansas | 1303 | 0.0000068228460000000000 |
| Barling City | Arkansas | 1732 | 0.0015886785630000000000 |
| Bassett Town | Arkansas | 1613 | 0.0000114992430000000000 |
| Batesville City | Arkansas | 1485 | 0.0013189657850000000000 |
| Bauxite Town | Arkansas | 1721 | 0.0000498162220000000000 |
| Baxter County | Arkansas | 1257 | 0.0086902354700000000000 |
| Bay City | Arkansas | 1364 | 0.0002504934720000000000 |
| Bearden City | Arkansas | 1641 | 0.0001611010220000000000 |

| | | | |
|--------------------|----------|------|--------------------------|
| Beaver Town | Arkansas | 1316 | 0.0000513659580000000000 |
| Beebe City | Arkansas | 1789 | 0.0024120922130000000000 |
| Beedeville Town | Arkansas | 1515 | 0.0000180301720000000000 |
| Bella Vista City | Arkansas | 1282 | 0.0051366487450000000000 |
| Bellefonte Town | Arkansas | 1297 | 0.0000084355450000000000 |
| Belleville City | Arkansas | 1810 | 0.0000508808600000000000 |
| Ben Lomond Town | Arkansas | 1739 | 0.0000124994890000000000 |
| Benton City | Arkansas | 1712 | 0.0137626166670000000000 |
| Benton County | Arkansas | 1265 | 0.0194935241560000000000 |
| Bentonville City | Arkansas | 1270 | 0.0132121483470000000000 |
| Bergman Town | Arkansas | 1294 | 0.0000801913380000000000 |
| Berryville City | Arkansas | 1311 | 0.0017676738150000000000 |
| Big Flat Town | Arkansas | 1266 | 0.0000055521480000000000 |
| Bigelow Town | Arkansas | 1651 | 0.0000283517310000000000 |
| Biggers Town | Arkansas | 1703 | 0.0000025714460000000000 |
| Birdsong Town | Arkansas | 1612 | 0.0000012105970000000000 |
| Black Oak Town | Arkansas | 1365 | 0.0000030794390000000000 |
| Black Rock City | Arkansas | 1534 | 0.0000205529660000000000 |
| Black Springs Town | Arkansas | 1629 | 0.0000077143380000000000 |
| Blevins City | Arkansas | 1462 | 0.0000422893400000000000 |
| Blue Eye Town | Arkansas | 1309 | 0.0000070847130000000000 |
| Blue Mountain Town | Arkansas | 1564 | 0.0000234578270000000000 |
| Bluff City Town | Arkansas | 1633 | 0.0000019561310000000000 |
| Blytheville City | Arkansas | 1603 | 0.0034448819560000000000 |
| Bodcaw Town | Arkansas | 1636 | 0.0000048924730000000000 |
| Bonanza City | Arkansas | 1725 | 0.0002715343970000000000 |
| Bono City | Arkansas | 1362 | 0.0001663111690000000000 |
| Boone County | Arkansas | 1287 | 0.0068443450490000000000 |
| Booneville City | Arkansas | 1568 | 0.0023956704460000000000 |
| Bradford City | Arkansas | 1794 | 0.0001961367950000000000 |
| Bradley City | Arkansas | 1530 | 0.0001271670930000000000 |
| Bradley County | Arkansas | 1300 | 0.0009035577670000000000 |
| Branch City | Arkansas | 1431 | 0.0000015955270000000000 |
| Briarcliff City | Arkansas | 1260 | 0.0000018416530000000000 |
| Brinkley City | Arkansas | 1618 | 0.0007887942880000000000 |
| Brookland City | Arkansas | 1366 | 0.0003367292110000000000 |
| Bryant City | Arkansas | 1713 | 0.0105361731120000000000 |
| Buckner City | Arkansas | 1533 | 0.0000651805040000000000 |
| Bull Shoals City | Arkansas | 1589 | 0.0006925432170000000000 |
| Burdette Town | Arkansas | 1611 | 0.0000012105970000000000 |
| Cabot City | Arkansas | 1576 | 0.0096260142990000000000 |
| Caddo Valley Town | Arkansas | 1325 | 0.0004475990310000000000 |
| Caldwell Town | Arkansas | 1759 | 0.0000422392560000000000 |
| Cale Town | Arkansas | 1639 | 0.0000078273840000000000 |

| | | | |
|-----------------------|----------|------|--------------------------|
| Calhoun County | Arkansas | 1301 | 0.0013979594050000000000 |
| Calico Rock City | Arkansas | 1500 | 0.0000244595030000000000 |
| Calion City | Arkansas | 1761 | 0.0000293619930000000000 |
| Camden City | Arkansas | 1644 | 0.0040985429630000000000 |
| Cammack Village City | Arkansas | 1697 | 0.0001120546600000000000 |
| Campbell Station City | Arkansas | 1505 | 0.0000430906810000000000 |
| Caraway City | Arkansas | 1367 | 0.0002258550980000000000 |
| Carlisle City | Arkansas | 1578 | 0.0014685346520000000000 |
| Carroll County | Arkansas | 1306 | 0.0059282606050000000000 |
| Carthage City | Arkansas | 1405 | 0.0000166106540000000000 |
| Casa Town | Arkansas | 1649 | 0.0000151210180000000000 |
| Cash Town | Arkansas | 1368 | 0.0000123191870000000000 |
| Caulksville Town | Arkansas | 1577 | 0.0000069287380000000000 |
| Cave City | Arkansas | 1498 | 0.0008504632020000000000 |
| Cave Springs City | Arkansas | 1284 | 0.0003207968350000000000 |
| Cedarville City | Arkansas | 1381 | 0.0001788020720000000000 |
| Centerton City | Arkansas | 1267 | 0.0011310770790000000000 |
| Central City Town | Arkansas | 1741 | 0.0001742687720000000000 |
| Charleston City | Arkansas | 1430 | 0.0004100547750000000000 |
| Cherokee Village City | Arkansas | 1447 | 0.0021254139020000000000 |
| Cherry Valley City | Arkansas | 1398 | 0.0000814663290000000000 |
| Chester Town | Arkansas | 1379 | 0.0000043615850000000000 |
| Chicot County | Arkansas | 1313 | 0.0028323526370000000000 |
| Chidester City | Arkansas | 1643 | 0.0000074195590000000000 |
| Clarendon City | Arkansas | 1617 | 0.0002704840680000000000 |
| Clark County | Arkansas | 1319 | 0.0033427081170000000000 |
| Clarksville City | Arkansas | 1531 | 0.0024588375810000000000 |
| Clay County | Arkansas | 1328 | 0.0004796741360000000000 |
| Cleburne County | Arkansas | 1339 | 0.0035031580490000000000 |
| Cleveland County | Arkansas | 1345 | 0.0011436795970000000000 |
| Clinton City | Arkansas | 1768 | 0.0008240346890000000000 |
| Coal Hill City | Arkansas | 1523 | 0.0013287135260000000000 |
| Colt City | Arkansas | 1747 | 0.0000852054440000000000 |
| Columbia County | Arkansas | 1352 | 0.0006716639910000000000 |
| Concord Town | Arkansas | 1344 | 0.0001507851880000000000 |
| Conway City | Arkansas | 1417 | 0.0209227430150000000000 |
| Conway County | Arkansas | 1360 | 0.0051389712030000000000 |
| Corning City | Arkansas | 1326 | 0.0001918095540000000000 |
| Cotter City | Arkansas | 1258 | 0.0002339257470000000000 |
| Cotton Plant City | Arkansas | 1808 | 0.0000249860990000000000 |
| Cove Town | Arkansas | 1679 | 0.0000017772600000000000 |
| Coy Town | Arkansas | 1581 | 0.0000781965720000000000 |
| Craighead County | Arkansas | 1361 | 0.0092651890500000000000 |
| Crawford County | Arkansas | 1373 | 0.0095658879670000000000 |

| | | | |
|---------------------|----------|------|--------------------------|
| Crawfordsville Town | Arkansas | 1384 | 0.0000372294440000000000 |
| Crittenden County | Arkansas | 1382 | 0.0048646893510000000000 |
| Cross County | Arkansas | 1396 | 0.0031149684360000000000 |
| Crossett City | Arkansas | 1252 | 0.0024829264640000000000 |
| Cushman City | Arkansas | 1489 | 0.0000312351270000000000 |
| Daisy Town | Arkansas | 1668 | 0.0000190361420000000000 |
| Dallas County | Arkansas | 1403 | 0.0011701038160000000000 |
| Damascus Town | Arkansas | 1432 | 0.0003288331410000000000 |
| Danville City | Arkansas | 1816 | 0.0005545980880000000000 |
| Dardanelle City | Arkansas | 1811 | 0.0012703186630000000000 |
| Datto Town | Arkansas | 1330 | 0.0000020419890000000000 |
| De Queen City | Arkansas | 1746 | 0.0018251771870000000000 |
| De Valls Bluff City | Arkansas | 1692 | 0.0001533695120000000000 |
| Decatur City | Arkansas | 1269 | 0.0004612060880000000000 |
| Delaplaine Town | Arkansas | 1458 | 0.0000124093380000000000 |
| Delight City | Arkansas | 1663 | 0.0000190361420000000000 |
| Dell Town | Arkansas | 1602 | 0.0000496273340000000000 |
| Denning Town | Arkansas | 1433 | 0.0000668933710000000000 |
| Dermott City | Arkansas | 1315 | 0.0000988110690000000000 |
| Des Arc City | Arkansas | 1693 | 0.0004619029680000000000 |
| Desha County | Arkansas | 1406 | 0.0018804425270000000000 |
| Dewitt City | Arkansas | 1247 | 0.0005614724490000000000 |
| Diamond City | Arkansas | 1296 | 0.0000674814980000000000 |
| Diaz City | Arkansas | 1513 | 0.0001447994560000000000 |
| Dierks City | Arkansas | 1484 | 0.0001098438170000000000 |
| Donaldson Town | Arkansas | 1482 | 0.0000972885210000000000 |
| Dover City | Arkansas | 1687 | 0.0003575612150000000000 |
| Drew County | Arkansas | 1414 | 0.0043143426630000000000 |
| Dumas City | Arkansas | 1407 | 0.0003452091160000000000 |
| Dyer City | Arkansas | 1375 | 0.0000392485370000000000 |
| Dyess Town | Arkansas | 1614 | 0.0000048423890000000000 |
| Earle City | Arkansas | 1385 | 0.0001699200660000000000 |
| East Camden Town | Arkansas | 1646 | 0.0000778259520000000000 |
| Edmondson Town | Arkansas | 1387 | 0.0000806649880000000000 |
| Egypt Town | Arkansas | 1370 | 0.0000071863120000000000 |
| El Dorado City | Arkansas | 1765 | 0.0075497226010000000000 |
| Elaine City | Arkansas | 1657 | 0.0000612725360000000000 |
| Elkins City | Arkansas | 1786 | 0.0005848200920000000000 |
| Elm Springs City | Arkansas | 1289 | 0.0001692704070000000000 |
| Emerson Town | Arkansas | 1353 | 0.0000077129070000000000 |
| Emmet City | Arkansas | 1470 | 0.0000067326950000000000 |
| England City | Arkansas | 1580 | 0.0012777339290000000000 |
| Enola Town | Arkansas | 1423 | 0.0001662839810000000000 |
| Etowah Town | Arkansas | 1610 | 0.0000169455000000000000 |

| | | | |
|------------------------|----------|------|--------------------------|
| Eudora City | Arkansas | 1318 | 0.0000901279670000000000 |
| Eureka Springs City | Arkansas | 1310 | 0.0038913619720000000000 |
| Evening Shade City | Arkansas | 1745 | 0.0001128774650000000000 |
| Everton Town | Arkansas | 1288 | 0.0000238255850000000000 |
| Fairfield Bay City | Arkansas | 1348 | 0.0009941837100000000000 |
| Fargo Town | Arkansas | 1624 | 0.0000035402100000000000 |
| Farmington City | Arkansas | 1774 | 0.0009084502400000000000 |
| Faulkner County | Arkansas | 1419 | 0.0100721165400000000000 |
| Fayetteville City | Arkansas | 1776 | 0.0211036586240000000000 |
| Felsenthal Town | Arkansas | 1770 | 0.0000171816100000000000 |
| Fifty-Six City | Arkansas | 1762 | 0.0000046148660000000000 |
| Fisher City | Arkansas | 1667 | 0.0000196056660000000000 |
| Flippin City | Arkansas | 1594 | 0.0009569013200000000000 |
| Fordyce City | Arkansas | 1401 | 0.0005450635610000000000 |
| Foreman City | Arkansas | 1563 | 0.0000205830160000000000 |
| Forrest City | Arkansas | 1751 | 0.0029610909310000000000 |
| Fort Smith City | Arkansas | 1729 | 0.0384349300880000000000 |
| Fouke City | Arkansas | 1598 | 0.0000543724180000000000 |
| Fountain Hill Town | Arkansas | 1254 | 0.0000071505370000000000 |
| Fountain Lake Town | Arkansas | 1450 | 0.0000282701660000000000 |
| Fourche Town | Arkansas | 1650 | 0.0000096590210000000000 |
| Franklin County | Arkansas | 1428 | 0.0059816871540000000000 |
| Franklin Town | Arkansas | 1499 | 0.0001470632450000000000 |
| Fredonia (Biscoe) Town | Arkansas | 1690 | 0.0000780305800000000000 |
| Friendship Town | Arkansas | 1475 | 0.0000513029950000000000 |
| Fulton County | Arkansas | 1440 | 0.0049581786570000000000 |
| Fulton Town | Arkansas | 1465 | 0.0000663524660000000000 |
| Garfield Town | Arkansas | 1273 | 0.0000744760600000000000 |
| Garland County | Arkansas | 1445 | 0.0173345884430000000000 |
| Garland Town | Arkansas | 1600 | 0.0000028919820000000000 |
| Garner Town | Arkansas | 1799 | 0.0000779347050000000000 |
| Gassville City | Arkansas | 1261 | 0.0007275632500000000000 |
| Gateway Town | Arkansas | 1271 | 0.0000628780800000000000 |
| Gentry City | Arkansas | 1275 | 0.0009048613770000000000 |
| Georgetown Town | Arkansas | 1802 | 0.0000402659540000000000 |
| Gilbert Town | Arkansas | 1730 | 0.0000248315540000000000 |
| Gillett City | Arkansas | 1246 | 0.0001146160890000000000 |
| Gillham Town | Arkansas | 1744 | 0.0000138016680000000000 |
| Gilmore City | Arkansas | 1386 | 0.0000009544540000000000 |
| Glenwood City | Arkansas | 1628 | 0.0004800218610000000000 |
| Goshen Town | Arkansas | 1783 | 0.0000316601240000000000 |
| Gosnell City | Arkansas | 1620 | 0.0002723471860000000000 |
| Gould City | Arkansas | 1559 | 0.0001712480020000000000 |

| | | | |
|-------------------------|----------|------|--------------------------|
| Grady City | Arkansas | 1560 | 0.0003131039620000000000 |
| Grannis City | Arkansas | 1683 | 0.0000092426100000000000 |
| Grant County | Arkansas | 1449 | 0.0026644817150000000000 |
| Gravette City | Arkansas | 1278 | 0.0008034545350000000000 |
| Green Forest City | Arkansas | 1317 | 0.0011760881160000000000 |
| Greenbrier City | Arkansas | 1422 | 0.0007200664190000000000 |
| Greene County | Arkansas | 1456 | 0.0052985282130000000000 |
| Greenland City | Arkansas | 1779 | 0.0002374459240000000000 |
| Greenway City | Arkansas | 1333 | 0.0000047579620000000000 |
| Greenwood City | Arkansas | 1731 | 0.0023100671940000000000 |
| Greers Ferry City | Arkansas | 1347 | 0.0004998607740000000000 |
| Griffithville Town | Arkansas | 1787 | 0.0000454617920000000000 |
| Grubbs City | Arkansas | 1511 | 0.0000568851940000000000 |
| Guion Town | Arkansas | 1494 | 0.0001883337370000000000 |
| Gum Springs Town | Arkansas | 1327 | 0.0000305124890000000000 |
| Gurdon City | Arkansas | 1320 | 0.0006332582930000000000 |
| Guy City | Arkansas | 1429 | 0.0001554816180000000000 |
| Hackett City | Arkansas | 1733 | 0.0001715671080000000000 |
| Hamburg City | Arkansas | 1251 | 0.0005246508300000000000 |
| Hampton City | Arkansas | 1305 | 0.0001492583470000000000 |
| Hardy City | Arkansas | 1443 | 0.0002257048470000000000 |
| Harrell Town | Arkansas | 1312 | 0.0000156089780000000000 |
| Harrisburg City | Arkansas | 1671 | 0.0006103742840000000000 |
| Harrison City | Arkansas | 1291 | 0.0075090416660000000000 |
| Hartford City | Arkansas | 1734 | 0.0000797033790000000000 |
| Hartman City | Arkansas | 1528 | 0.0000418085360000000000 |
| Haskell City | Arkansas | 1716 | 0.0007190175200000000000 |
| Hatfield Town | Arkansas | 1677 | 0.0000031195060000000000 |
| Havana City | Arkansas | 1812 | 0.0000288325350000000000 |
| Haynes Town | Arkansas | 1555 | 0.0000218079230000000000 |
| Hazen City | Arkansas | 1694 | 0.0006484580150000000000 |
| Heber Springs City | Arkansas | 1340 | 0.0037675476330000000000 |
| Hector Town | Arkansas | 1688 | 0.0000467324900000000000 |
| Helena-West Helena City | Arkansas | 1658 | 0.0017392147620000000000 |
| Hempstead County | Arkansas | 1463 | 0.0027346591530000000000 |
| Hermitage City | Arkansas | 1302 | 0.0001218396060000000000 |
| Hickory Ridge City | Arkansas | 1402 | 0.0000377703490000000000 |
| Higden Town | Arkansas | 1343 | 0.0000856547670000000000 |
| Higginson Town | Arkansas | 1790 | 0.0001519728890000000000 |
| Highfill Town | Arkansas | 1281 | 0.0001560110760000000000 |
| Highland City | Arkansas | 1750 | 0.0002987184600000000000 |
| Hindsville Town | Arkansas | 1590 | 0.0000338165900000000000 |
| Holland City | Arkansas | 1421 | 0.0001488648310000000000 |

| | | | |
|---------------------|----------|------|--------------------------|
| Holly Grove City | Arkansas | 1622 | 0.0000446089360000000000 |
| Hope City | Arkansas | 1464 | 0.0022488662060000000000 |
| Horatio City | Arkansas | 1740 | 0.0000294178000000000000 |
| Horseshoe Bend City | Arkansas | 1441 | 0.0011121096230000000000 |
| Horseshoe Lake Town | Arkansas | 1393 | 0.0000143196770000000000 |
| Hot Spring County | Arkansas | 1473 | 0.0047821497970000000000 |
| Hot Springs City | Arkansas | 1442 | 0.0356179775070000000000 |
| Houston Town | Arkansas | 1654 | 0.0000529228490000000000 |
| Howard County | Arkansas | 1480 | 0.0017302497600000000000 |
| Hoxie City | Arkansas | 1538 | 0.0001203184890000000000 |
| Hughes City | Arkansas | 1756 | 0.0001136086890000000000 |
| Humnoke City | Arkansas | 1582 | 0.0001481765360000000000 |
| Humphrey City | Arkansas | 1253 | 0.0001426859200000000000 |
| Hunter Town | Arkansas | 1806 | 0.0000017357620000000000 |
| Huntington City | Arkansas | 1737 | 0.0000621425630000000000 |
| Huntsville City | Arkansas | 1587 | 0.0008545085430000000000 |
| Huttig City | Arkansas | 1767 | 0.0000907561610000000000 |
| Imboden Town | Arkansas | 1539 | 0.0000076213250000000000 |
| Independence County | Arkansas | 1488 | 0.0108930202760000000000 |
| Izard County | Arkansas | 1496 | 0.0055130486290000000000 |
| Jackson County | Arkansas | 1503 | 0.0018172410490000000000 |
| Jacksonport Town | Arkansas | 1514 | 0.0000506805250000000000 |
| Jacksonville City | Arkansas | 1695 | 0.0263893052800000000000 |
| Jasper City | Arkansas | 1635 | 0.0000705265940000000000 |
| Jefferson County | Arkansas | 1521 | 0.0059928415350000000000 |
| Jennette Town | Arkansas | 1397 | 0.0000124093380000000000 |
| Jericho Town | Arkansas | 1395 | 0.0000096418490000000000 |
| Johnson City | Arkansas | 1782 | 0.0013077112370000000000 |
| Johnson County | Arkansas | 1519 | 0.0031316878440000000000 |
| Joiner City | Arkansas | 1606 | 0.0002947389430000000000 |
| Jonesboro City | Arkansas | 1371 | 0.0217405973620000000000 |
| Judsonia City | Arkansas | 1793 | 0.0004702082950000000000 |
| Junction City | Arkansas | 1771 | 0.0000418199830000000000 |
| Keiser City | Arkansas | 1605 | 0.0000653636680000000000 |
| Kensett City | Arkansas | 1792 | 0.0003623978810000000000 |
| Keo Town | Arkansas | 1583 | 0.0001370636540000000000 |
| Kibler City | Arkansas | 1380 | 0.0004317410650000000000 |
| Kingsland City | Arkansas | 1349 | 0.0000620366720000000000 |
| Knobel City | Arkansas | 1331 | 0.0000092182830000000000 |
| Knoxville Town | Arkansas | 1527 | 0.0000588327390000000000 |
| Lafayette County | Arkansas | 1529 | 0.0009106195840000000000 |
| Lafe Town | Arkansas | 1461 | 0.0000283631780000000000 |
| Lagrange Town | Arkansas | 1551 | 0.0000082395030000000000 |
| Lake City | Arkansas | 1369 | 0.0002597332200000000000 |

| | | | |
|---------------------|----------|------|--------------------------|
| Lake View City | Arkansas | 1660 | 0.0000471331600000000000 |
| Lake Village City | Arkansas | 1324 | 0.0002248863340000000000 |
| Lakeview City | Arkansas | 1262 | 0.0001934022190000000000 |
| Lamar City | Arkansas | 1524 | 0.0010216854460000000000 |
| Lavaca City | Arkansas | 1735 | 0.0003026049640000000000 |
| Lawrence County | Arkansas | 1536 | 0.0048076639220000000000 |
| Leachville City | Arkansas | 1604 | 0.0002324017680000000000 |
| Lead Hill Town | Arkansas | 1290 | 0.0000691686070000000000 |
| Lee County | Arkansas | 1545 | 0.0009890393870000000000 |
| Leola Town | Arkansas | 1448 | 0.0000136871900000000000 |
| Lepanto City | Arkansas | 1669 | 0.0006822602950000000000 |
| Leslie City | Arkansas | 1720 | 0.0002544443700000000000 |
| Letona Town | Arkansas | 1791 | 0.0000961194220000000000 |
| Lewisville City | Arkansas | 1535 | 0.0001661480390000000000 |
| Lexa Town | Arkansas | 1659 | 0.0000730565420000000000 |
| Lincoln City | Arkansas | 1777 | 0.0004643384720000000000 |
| Lincoln County | Arkansas | 1557 | 0.0013878811110000000000 |
| Little Flock City | Arkansas | 1286 | 0.0005307238500000000000 |
| Little River County | Arkansas | 1556 | 0.0030408257910000000000 |
| Little Rock City | Arkansas | 1702 | 0.0671356948920000000000 |
| Lockesburg City | Arkansas | 1742 | 0.0000626720210000000000 |
| Logan County | Arkansas | 1567 | 0.0050581030180000000000 |
| London City | Arkansas | 1685 | 0.0001423725380000000000 |
| Lonoke City | Arkansas | 1585 | 0.0024522479830000000000 |
| Lonoke County | Arkansas | 1575 | 0.0058193984310000000000 |
| Lonsdale Town | Arkansas | 1446 | 0.0000094329280000000000 |
| Louann Town | Arkansas | 1647 | 0.0000021192610000000000 |
| Lowell City | Arkansas | 1272 | 0.0024493660170000000000 |
| Luxora City | Arkansas | 1609 | 0.0001192266620000000000 |
| Lynn Town | Arkansas | 1547 | 0.0000013851750000000000 |
| Madison City | Arkansas | 1758 | 0.0000582603530000000000 |
| Madison County | Arkansas | 1586 | 0.0031969270180000000000 |
| Magazine City | Arkansas | 1566 | 0.0003187305200000000000 |
| Magness Town | Arkansas | 1486 | 0.0000141794430000000000 |
| Magnolia City | Arkansas | 1354 | 0.0058241692720000000000 |
| Malvern City | Arkansas | 1476 | 0.0038356959610000000000 |
| Mammoth Spring City | Arkansas | 1436 | 0.0000724083140000000000 |
| Manila City | Arkansas | 1607 | 0.0004091246470000000000 |
| Mansfield City | Arkansas | 1728 | 0.0000079976690000000000 |
| Marianna City | Arkansas | 1552 | 0.0008466482460000000000 |
| Marie Town | Arkansas | 1621 | 0.0000098493390000000000 |
| Marion City | Arkansas | 1392 | 0.0011269158290000000000 |
| Marion County | Arkansas | 1592 | 0.0039523368670000000000 |
| Marked Tree City | Arkansas | 1670 | 0.0009920215200000000000 |

| | | | |
|----------------------|----------|------|--------------------------|
| Marmaduke City | Arkansas | 1460 | 0.0003917613040000000000 |
| Marshall City | Arkansas | 1724 | 0.0003917970790000000000 |
| Marvell City | Arkansas | 1662 | 0.0006103757150000000000 |
| Maumelle City | Arkansas | 1701 | 0.0025720126880000000000 |
| Mayflower City | Arkansas | 1420 | 0.0006086943290000000000 |
| Maynard Town | Arkansas | 1705 | 0.0000131405610000000000 |
| Mccaskill Town | Arkansas | 1469 | 0.0000128944350000000000 |
| Mccrory City | Arkansas | 1804 | 0.0001474839490000000000 |
| Mcdougal Town | Arkansas | 1342 | 0.0000011891330000000000 |
| Mcgehee City | Arkansas | 1409 | 0.0004299938560000000000 |
| Mc nab Town | Arkansas | 1472 | 0.0000091510280000000000 |
| Mcneil City | Arkansas | 1351 | 0.0000063906940000000000 |
| Mcrae City | Arkansas | 1795 | 0.0003078437300000000000 |
| Melbourne City | Arkansas | 1501 | 0.0006872958650000000000 |
| Mena City | Arkansas | 1678 | 0.0077168665920000000000 |
| Menifee Town | Arkansas | 1363 | 0.0001061447700000000000 |
| Midland Town | Arkansas | 1736 | 0.0000027016640000000000 |
| Miller County | Arkansas | 1597 | 0.0037690945070000000000 |
| Mineral Springs City | Arkansas | 1481 | 0.0001335692350000000000 |
| Minturn Town | Arkansas | 1540 | 0.0000023238890000000000 |
| Mississippi County | Arkansas | 1601 | 0.0045615034150000000000 |
| Mitchellville City | Arkansas | 1411 | 0.0000001903180000000000 |
| Monette City | Arkansas | 1376 | 0.0002309879740000000000 |
| Monroe County | Arkansas | 1619 | 0.0007512672030000000000 |
| Montgomery County | Arkansas | 1623 | 0.0022640916850000000000 |
| Monticello City | Arkansas | 1415 | 0.0005267471960000000000 |
| Montrose City | Arkansas | 1256 | 0.0000598830680000000000 |
| Moorefield Town | Arkansas | 1495 | 0.0000096160920000000000 |
| Moro Town | Arkansas | 1550 | 0.0000198589470000000000 |
| Morrilton City | Arkansas | 1357 | 0.0025971504690000000000 |
| Morrison Bluff Town | Arkansas | 1574 | 0.0000017329000000000000 |
| Mount Ida City | Arkansas | 1626 | 0.0001335506320000000000 |
| Mount Pleasant Town | Arkansas | 1506 | 0.0001222946530000000000 |
| Mount Vernon Town | Arkansas | 1427 | 0.0000716756590000000000 |
| Mountain Home City | Arkansas | 1263 | 0.0084471000250000000000 |
| Mountain Pine City | Arkansas | 1451 | 0.0001113119890000000000 |
| Mountain View City | Arkansas | 1757 | 0.0014442626050000000000 |
| Mountainburg City | Arkansas | 1374 | 0.0005058779860000000000 |
| Mulberry City | Arkansas | 1378 | 0.0008394962780000000000 |
| Murfreesboro City | Arkansas | 1664 | 0.0004018782350000000000 |
| Nashville City | Arkansas | 1483 | 0.0011740046300000000000 |
| Nevada County | Arkansas | 1631 | 0.0010429724980000000000 |
| Newark City | Arkansas | 1491 | 0.0007439592590000000000 |
| Newport City | Arkansas | 1510 | 0.0029570241250000000000 |

| | | | |
|---------------------------|----------|------|--------------------------|
| Newton County | Arkansas | 1640 | 0.0025389559410000000000 |
| Nimmons Town | Arkansas | 1335 | 0.0000014052090000000000 |
| Norfolk City | Arkansas | 1264 | 0.0000717357600000000000 |
| Norman Town | Arkansas | 1627 | 0.0000542550780000000000 |
| Norphlet City | Arkansas | 1764 | 0.0001993092470000000000 |
| North Little Rock City | Arkansas | 1699 | 0.0161457647290000000000 |
| Oak Grove Heights Town | Arkansas | 1457 | 0.0001081338130000000000 |
| Oak Grove Town | Arkansas | 1314 | 0.0000318819240000000000 |
| Oakhaven Town | Arkansas | 1467 | 0.0000084584400000000000 |
| Oden Town | Arkansas | 1630 | 0.0000020863490000000000 |
| Ogden City | Arkansas | 1565 | 0.0000008299600000000000 |
| Oil Trough Town | Arkansas | 1492 | 0.0000184566000000000000 |
| O'Kean Town | Arkansas | 1710 | 0.0000017142970000000000 |
| Okolona Town | Arkansas | 1322 | 0.0000190461580000000000 |
| Ola City | Arkansas | 1813 | 0.0002628827760000000000 |
| Omaha Town | Arkansas | 1293 | 0.0000304051670000000000 |
| Oppelo City | Arkansas | 1356 | 0.0000903354570000000000 |
| Osceola City | Arkansas | 1608 | 0.0024928788330000000000 |
| Ouachita County | Arkansas | 1642 | 0.0029136014600000000000 |
| Oxford City | Arkansas | 1502 | 0.0002641563360000000000 |
| Ozan Town | Arkansas | 1466 | 0.0000113690250000000000 |
| Ozark City | Arkansas | 1438 | 0.0011312387780000000000 |
| Palestine City | Arkansas | 1753 | 0.0001908035850000000000 |
| Pangburn City | Arkansas | 1796 | 0.0001571687270000000000 |
| Paragould City | Arkansas | 1459 | 0.0100563902230000000000 |
| Paris City | Arkansas | 1572 | 0.0016161674210000000000 |
| Parkdale City | Arkansas | 1255 | 0.0000071505370000000000 |
| Parkin City | Arkansas | 1399 | 0.0001451571980000000000 |
| Patmos Town | Arkansas | 1471 | 0.0000126382920000000000 |
| Patterson City | Arkansas | 1807 | 0.0000197802440000000000 |
| Pea Ridge City | Arkansas | 1276 | 0.0010998748630000000000 |
| Peach Orchard City | Arkansas | 1337 | 0.0000027431620000000000 |
| Perla Town | Arkansas | 1478 | 0.0000150895370000000000 |
| Perry County | Arkansas | 1648 | 0.0024117645220000000000 |
| Perry Town | Arkansas | 1653 | 0.0000548131550000000000 |
| Perrytown Town | Arkansas | 1474 | 0.0000142180790000000000 |
| Perryville City | Arkansas | 1656 | 0.0004139312620000000000 |
| Phillips County | Arkansas | 1655 | 0.0032451219550000000000 |
| Piggott City | Arkansas | 1336 | 0.0038953801250000000000 |
| Pike County | Arkansas | 1661 | 0.0034815361520000000000 |
| Pindall Town | Arkansas | 1727 | 0.0000303507900000000000 |
| Pine Bluff City | Arkansas | 1518 | 0.0098408180470000000000 |
| Pineville Town | Arkansas | 1508 | 0.0000220125510000000000 |

| | | | |
|-----------------------|----------|------|--------------------------|
| Plainview City | Arkansas | 1817 | 0.0001255057410000000000 |
| Pleasant Plains Town | Arkansas | 1497 | 0.0000244981390000000000 |
| Plumerville City | Arkansas | 1355 | 0.0002924622760000000000 |
| Pocahontas City | Arkansas | 1707 | 0.0046711812410000000000 |
| Poinsett County | Arkansas | 1666 | 0.0040099117870000000000 |
| Polk County | Arkansas | 1674 | 0.0006914184780000000000 |
| Pollard City | Arkansas | 1334 | 0.0000045218530000000000 |
| Pope County | Arkansas | 1681 | 0.0085684216210000000000 |
| Portia Town | Arkansas | 1542 | 0.0000094558240000000000 |
| Portland City | Arkansas | 1250 | 0.0000813346800000000000 |
| Pottsville City | Arkansas | 1686 | 0.0003564736810000000000 |
| Powhatan Town | Arkansas | 1549 | 0.0000015568910000000000 |
| Poyen Town | Arkansas | 1452 | 0.0000228124610000000000 |
| Prairie County | Arkansas | 1691 | 0.0009031771300000000000 |
| Prairie Grove City | Arkansas | 1780 | 0.0008776701590000000000 |
| Prattsville Town | Arkansas | 1454 | 0.0000114062310000000000 |
| Prescott City | Arkansas | 1632 | 0.0009255645940000000000 |
| Pulaski County | Arkansas | 1698 | 0.0235361091910000000000 |
| Pyatt Town | Arkansas | 1588 | 0.0000614356660000000000 |
| Quitman City | Arkansas | 1346 | 0.0007208763450000000000 |
| Randolph County | Arkansas | 1709 | 0.0005330491700000000000 |
| Ratcliff City | Arkansas | 1570 | 0.0000381924840000000000 |
| Ravenden Springs Town | Arkansas | 1708 | 0.0000011433420000000000 |
| Ravenden Town | Arkansas | 1541 | 0.0000212469840000000000 |
| Rector City | Arkansas | 1341 | 0.0000565016950000000000 |
| Redfield City | Arkansas | 1526 | 0.0001998887880000000000 |
| Reed Town | Arkansas | 1412 | 0.0000092941250000000000 |
| Reyno City | Arkansas | 1711 | 0.0000017142970000000000 |
| Rison City | Arkansas | 1350 | 0.0002661582580000000000 |
| Rockport City | Arkansas | 1479 | 0.0004662588290000000000 |
| Roe Town | Arkansas | 1625 | 0.0000062976820000000000 |
| Rogers City | Arkansas | 1277 | 0.0174098086060000000000 |
| Rondo Town | Arkansas | 1553 | 0.0000012821460000000000 |
| Rose Bud Town | Arkansas | 1801 | 0.0002013326330000000000 |
| Rosston Town | Arkansas | 1634 | 0.0000127198570000000000 |
| Rudy Town | Arkansas | 1383 | 0.0000436101220000000000 |
| Russell Town | Arkansas | 1797 | 0.0000727388670000000000 |
| Russellville City | Arkansas | 1689 | 0.0091716010070000000000 |
| Salem City | Arkansas | 1435 | 0.0000449623850000000000 |
| Salesville City | Arkansas | 1268 | 0.0000644049210000000000 |
| Saline County | Arkansas | 1717 | 0.0108002006620000000000 |
| Scott County | Arkansas | 1718 | 0.0033804054870000000000 |
| Scranton City | Arkansas | 1571 | 0.0000727531770000000000 |

| | | | |
|----------------------|----------|------|--------------------------|
| Searcy City | Arkansas | 1798 | 0.0098808736490000000000 |
| Searcy County | Arkansas | 1722 | 0.0021162528570000000000 |
| Sebastian County | Arkansas | 1726 | 0.0219348338340000000000 |
| Sedgwick Town | Arkansas | 1543 | 0.0000053117460000000000 |
| Sevier County | Arkansas | 1738 | 0.0026130599490000000000 |
| Shannon Hills City | Arkansas | 1714 | 0.0004981636480000000000 |
| Sharp County | Arkansas | 1743 | 0.0028118855300000000000 |
| Sheridan City | Arkansas | 1453 | 0.0022766713080000000000 |
| Sherrill Town | Arkansas | 1517 | 0.0000257616820000000000 |
| Sherwood City | Arkansas | 1700 | 0.0042418298880000000000 |
| Shirley Town | Arkansas | 1773 | 0.0000091453040000000000 |
| Sidney Town | Arkansas | 1748 | 0.0000357741520000000000 |
| Siloam Springs City | Arkansas | 1274 | 0.0074777836440000000000 |
| Smackover City | Arkansas | 1766 | 0.0000080076860000000000 |
| Smithville Town | Arkansas | 1548 | 0.0000016241460000000000 |
| South Lead Hill Town | Arkansas | 1295 | 0.0000183135040000000000 |
| Sparkman City | Arkansas | 1404 | 0.0000350658240000000000 |
| Springdale City | Arkansas | 1285 | 0.0201367863330000000000 |
| Springtown Town | Arkansas | 1280 | 0.0000029248950000000000 |
| St Francis County | Arkansas | 1749 | 0.0020442151630000000000 |
| St. Charles Town | Arkansas | 1245 | 0.0000246641310000000000 |
| St. Francis City | Arkansas | 1332 | 0.0000071376590000000000 |
| St. Joe Town | Arkansas | 1723 | 0.0000767570200000000000 |
| St. Paul Town | Arkansas | 1595 | 0.0000416196480000000000 |
| Stamps City | Arkansas | 1537 | 0.0001802072810000000000 |
| Star City | Arkansas | 1558 | 0.0005648652700000000000 |
| Stephens City | Arkansas | 1645 | 0.0001165865290000000000 |
| Stone County | Arkansas | 1760 | 0.0028377688440000000000 |
| Strawberry Town | Arkansas | 1546 | 0.0000069287380000000000 |
| Strong City | Arkansas | 1769 | 0.0000293619930000000000 |
| Stuttgart City | Arkansas | 1248 | 0.0022038151010000000000 |
| Subiaco Town | Arkansas | 1573 | 0.0001091469370000000000 |
| Success Town | Arkansas | 1338 | 0.0000017844150000000000 |
| Sulphur Rock Town | Arkansas | 1493 | 0.0000326546460000000000 |
| Sulphur Springs City | Arkansas | 1279 | 0.0001209080470000000000 |
| Summit City | Arkansas | 1593 | 0.0000744674740000000000 |
| Sunset Town | Arkansas | 1394 | 0.0000160411300000000000 |
| Swifton City | Arkansas | 1507 | 0.0001789308590000000000 |
| Taylor City | Arkansas | 1358 | 0.0000141036020000000000 |
| Texarkana City | Arkansas | 1599 | 0.0076839558040000000000 |
| Thornton City | Arkansas | 1304 | 0.0000224375480000000000 |
| Tillar City | Arkansas | 1413 | 0.0000032654650000000000 |
| Tinsman Town | Arkansas | 1307 | 0.0000031509870000000000 |
| Tollette Town | Arkansas | 1487 | 0.0000327319180000000000 |

| | | | |
|-------------------------|----------|------|--------------------------|
| Tontitown City | Arkansas | 1781 | 0.0006103556810000000000 |
| Traskwood City | Arkansas | 1715 | 0.0001776787640000000000 |
| Trumann City | Arkansas | 1672 | 0.0023199451530000000000 |
| Tuckerman City | Arkansas | 1509 | 0.0004054399090000000000 |
| Tull Town | Arkansas | 1455 | 0.0000307972520000000000 |
| Tupelo Town | Arkansas | 1512 | 0.0000051715110000000000 |
| Turrell City | Arkansas | 1389 | 0.0000906874750000000000 |
| Twin Groves Town | Arkansas | 1426 | 0.0001561026570000000000 |
| Tyronza City | Arkansas | 1676 | 0.0003829551390000000000 |
| Ulm Town | Arkansas | 1696 | 0.0000008972160000000000 |
| Union County | Arkansas | 1763 | 0.0045200454660000000000 |
| Valley Springs Town | Arkansas | 1299 | 0.0000327161770000000000 |
| Van Buren City | Arkansas | 1377 | 0.0176490317890000000000 |
| Van Buren County | Arkansas | 1772 | 0.0036418487110000000000 |
| Vandervoort Town | Arkansas | 1682 | 0.0000006596750000000000 |
| Victoria Town | Arkansas | 1615 | 0.0000054462570000000000 |
| Vilonia City | Arkansas | 1424 | 0.0010354413230000000000 |
| Viola Town | Arkansas | 1439 | 0.0000327004370000000000 |
| Wabbaseka Town | Arkansas | 1525 | 0.0000825309680000000000 |
| Waldenburg Town | Arkansas | 1673 | 0.0000235265130000000000 |
| Waldo City | Arkansas | 1359 | 0.0000284261410000000000 |
| Waldron City | Arkansas | 1719 | 0.0015014654740000000000 |
| Walnut Ridge City | Arkansas | 1544 | 0.0003154607630000000000 |
| Ward City | Arkansas | 1584 | 0.0014826096340000000000 |
| Warren City | Arkansas | 1308 | 0.0013314566880000000000 |
| Washington City | Arkansas | 1468 | 0.0000142180790000000000 |
| Washington County | Arkansas | 1775 | 0.0201415628970000000000 |
| Watson City | Arkansas | 1408 | 0.0000005695240000000000 |
| Weiner City | Arkansas | 1675 | 0.0001150167600000000000 |
| Weldon Town | Arkansas | 1516 | 0.0000155145340000000000 |
| West Fork City | Arkansas | 1784 | 0.0002787793790000000000 |
| West Memphis City | Arkansas | 1388 | 0.0064020863830000000000 |
| West Point Town | Arkansas | 1800 | 0.0000311735960000000000 |
| Western Grove Town | Arkansas | 1638 | 0.0000572043000000000000 |
| Wheatley City | Arkansas | 1752 | 0.0000509767350000000000 |
| Whelen Springs Town | Arkansas | 1329 | 0.0000023811280000000000 |
| White County | Arkansas | 1785 | 0.0099795917050000000000 |
| White Hall City | Arkansas | 1522 | 0.0005519593870000000000 |
| Wickes Town | Arkansas | 1680 | 0.0000014223800000000000 |
| Widener Town | Arkansas | 1754 | 0.0000145658040000000000 |
| Wiederkehr Village City | Arkansas | 1437 | 0.0000159552720000000000 |
| Williford Town | Arkansas | 1755 | 0.0000250419060000000000 |
| Willisville Town | Arkansas | 1637 | 0.0000039136920000000000 |

| | | | |
|----------------------|------------|------|--------------------------|
| Wilmar City | Arkansas | 1416 | 0.0000180788250000000000 |
| Wilmot City | Arkansas | 1259 | 0.0001716057440000000000 |
| Wilson City | Arkansas | 1616 | 0.0000387333900000000000 |
| Wilton City | Arkansas | 1562 | 0.0000023238890000000000 |
| Winchester Town | Arkansas | 1418 | 0.0000110942800000000000 |
| Winslow City | Arkansas | 1778 | 0.0000593292840000000000 |
| Winthrop City | Arkansas | 1569 | 0.0000043157940000000000 |
| Woodruff County | Arkansas | 1805 | 0.0021362706410000000000 |
| Wooster Town | Arkansas | 1425 | 0.0000529300040000000000 |
| Wrightsville City | Arkansas | 1706 | 0.0000890146750000000000 |
| Wynne City | Arkansas | 1400 | 0.0015411905230000000000 |
| Yell County | Arkansas | 1809 | 0.0050329323250000000000 |
| Yellville City | Arkansas | 1596 | 0.0002680814760000000000 |
| Zinc Town | Arkansas | 1292 | 0.0000184923750000000000 |
| Adelanto City | California | 2222 | |
| Agoura Hills City | California | 2079 | |
| Alameda City | California | 1924 | |
| Alameda County | California | 1919 | |
| Albany City | California | 1928 | |
| Alhambra City | California | 2012 | |
| Aliso Viejo City | California | 2147 | |
| Amador County | California | 1935 | |
| American Canyon City | California | 2118 | |
| Anaheim City | California | 2125 | |
| Anderson City | California | 2299 | |
| Apple Valley Town | California | 2213 | |
| Arcadia City | California | 2011 | |
| Arcata City | California | 1981 | |
| Arroyo Grande City | California | 2250 | |
| Artesia City | California | 2074 | |
| Arvin City | California | 1999 | |
| Atascadero City | California | 2254 | |
| Atwater City | California | 2105 | |
| Auburn City | California | 2160 | |
| Avenal City | California | 2006 | |
| Azusa City | California | 2014 | |
| Bakersfield City | California | 1993 | |
| Baldwin Park City | California | 2018 | |
| Banning City | California | 2167 | |
| Barstow City | California | 2203 | |
| Beaumont City | California | 2165 | |
| Bell City | California | 2016 | |
| Bell Gardens City | California | 2077 | |
| Bellflower City | California | 2061 | |

| | | |
|---------------------|------------|------|
| Belmont City | California | 2256 |
| Benicia City | California | 2305 |
| Berkeley City | California | 1923 |
| Beverly Hills City | California | 2017 |
| Blythe City | California | 2166 |
| Brawley City | California | 1984 |
| Brea City | California | 2126 |
| Brentwood City | California | 1942 |
| Buena Park City | California | 2127 |
| Burbank City | California | 2015 |
| Burlingame City | California | 2257 |
| Butte County | California | 1944 |
| Calabasas City | California | 2060 |
| Calaveras County | California | 1941 |
| Calexico City | California | 1991 |
| California City | California | 2002 |
| Camarillo City | California | 2345 |
| Campbell City | California | 2281 |
| Canyon Lake City | California | 2183 |
| Capitola City | California | 2295 |
| Carlsbad City | California | 2219 |
| Carpinteria City | California | 2277 |
| Carson City | California | 2088 |
| Cathedral City | California | 2185 |
| Ceres City | California | 2320 |
| Cerritos City | California | 2020 |
| Chico City | California | 1939 |
| Chino City | California | 2204 |
| Chino Hills City | California | 2214 |
| Chowchilla City | California | 2090 |
| Chula Vista City | California | 2225 |
| Citrus Heights City | California | 2197 |
| City Of Antioch | California | 1945 |
| City Of Lathrop | California | 2252 |
| City Of Santa Cruz | California | 2293 |
| Claremont City | California | 2019 |
| Clayton City | California | 1961 |
| Clearlake City | California | 2010 |
| Clovis City | California | 1969 |
| Coachella City | California | 2170 |
| Coalinga City | California | 1970 |
| Colton City | California | 2201 |
| Colusa County | California | 1946 |
| Commerce City | California | 2071 |

| | | |
|--------------------------------------|------------|------|
| Compton City | California | 2022 |
| Concord City | California | 1948 |
| Contra Costa County | California | 1943 |
| Corcoran City | California | 2003 |
| Corona City | California | 2168 |
| Coronado City | California | 2226 |
| Costa Mesa City | California | 2130 |
| Covina City | California | 2021 |
| Cudahy City | California | 2075 |
| Culver City | California | 2024 |
| Cupertino City | California | 2280 |
| Cypress City | California | 2148 |
| Daly City | California | 2262 |
| Dana Point City | California | 2151 |
| Danville Town | California | 1956 |
| Davis City | California | 2346 |
| Del Norte County | California | 1960 |
| Delano City | California | 1988 |
| Desert Hot Springs City | California | 2184 |
| Diamond Bar City | California | 2063 |
| Dinuba City | California | 2326 |
| Dixon City | California | 2307 |
| Downey City | California | 2059 |
| Duarte City | California | 2068 |
| Dublin City | California | 1938 |
| East Palo Alto City | California | 2270 |
| Eastvale City | California | 2182 |
| El Cajon City | California | 2229 |
| El Centro City | California | 1992 |
| El Cerrito City | California | 1947 |
| El Dorado County | California | 1965 |
| El Monte City | California | 2026 |
| El Paso De Robles (Paso Robles) City | California | 2249 |
| El Segundo City | California | 2023 |
| Elk Grove City | California | 2198 |
| Emeryville City | California | 1925 |
| Encinitas City | California | 2233 |
| Escondido City | California | 2227 |
| Eureka City | California | 1983 |
| Exeter City | California | 2324 |
| Fairfield City | California | 2308 |
| Farmersville City | California | 2337 |

| | | |
|-----------------------|------------|------|
| Fillmore City | California | 2343 |
| Folsom City | California | 2190 |
| Fontana City | California | 2202 |
| Fortuna City | California | 1985 |
| Foster City | California | 2271 |
| Fountain Valley City | California | 2153 |
| Fremont City | California | 1927 |
| Fresno City | California | 1971 |
| Fresno County | California | 1968 |
| Fullerton City | California | 2131 |
| Galt City | California | 2195 |
| Garden Grove City | California | 2132 |
| Gardena City | California | 2027 |
| Gilroy City | California | 2279 |
| Glendale City | California | 2029 |
| Glendora City | California | 2030 |
| Glenn County | California | 1982 |
| Goleta City | California | 2276 |
| Grand Terrace City | California | 2224 |
| Grass Valley City | California | 2120 |
| Greenfield City | California | 2113 |
| Grover Beach City | California | 2251 |
| Half Moon Bay City | California | 2269 |
| Hanford City | California | 2001 |
| Hawaiian Gardens City | California | 2083 |
| Hawthorne City | California | 2028 |
| Hayward City | California | 1926 |
| Healdsburg City | California | 2309 |
| Hemet City | California | 2173 |
| Hercules City | California | 1949 |
| Hermosa Beach City | California | 2025 |
| Hesperia City | California | 2211 |
| Highland City | California | 2212 |
| Hillsborough Town | California | 7017 |
| Hollister City | California | 2199 |
| Humboldt County | California | 1980 |
| Huntington Beach City | California | 2129 |
| Huntington Park City | California | 2033 |
| Imperial Beach City | California | 2231 |
| Imperial City | California | 1987 |
| Imperial County | California | 1986 |
| Indio City | California | 2172 |
| Inglewood City | California | 2032 |
| Inyo County | California | 1990 |

| | | |
|---------------------------|------------|------|
| Irvine City | California | 2152 |
| Jurupa Valley City | California | 2179 |
| Kerman City | California | 1976 |
| Kern County | California | 1989 |
| King City | California | 2110 |
| Kings County | California | 1998 |
| Kingsburg City | California | 1972 |
| La Cañada Flintridge City | California | 2089 |
| La Habra City | California | 2136 |
| La Mesa City | California | 2230 |
| La Mirada City | California | 2078 |
| La Palma City | California | 2128 |
| La Puente City | California | 2031 |
| La Quinta City | California | 2189 |
| La Verne City | California | 2034 |
| Lafayette City | California | 1962 |
| Laguna Beach City | California | 2135 |
| Laguna Hills City | California | 2144 |
| Laguna Niguel City | California | 2154 |
| Laguna Woods City | California | 2145 |
| Lake County | California | 2007 |
| Lake Elsinore City | California | 2169 |
| Lake Forest City | California | 2141 |
| Lakeport City | California | 2005 |
| Lakewood City | California | 2036 |
| Lancaster City | California | 2085 |
| Larkspur City | California | 2094 |
| Lassen County | California | 2009 |
| Lawndale City | California | 2076 |
| Lemon Grove City | California | 2238 |
| Lemoore City | California | 2004 |
| Lincoln City | California | 2159 |
| Lindsay City | California | 2330 |
| Livermore City | California | 1930 |
| Livingston City | California | 2103 |
| Lodi City | California | 2243 |
| Loma Linda City | California | 2218 |
| Lomita City | California | 2084 |
| Lompoc City | California | 2274 |
| Long Beach City | California | 2037 |
| Los Alamitos City | California | 2150 |
| Los Altos City | California | 2282 |
| Los Angeles City | California | 2035 |

| | | |
|----------------------|------------|------|
| Los Angeles County | California | 2013 |
| Los Banos City | California | 2104 |
| Los Gatos Town | California | 2283 |
| Lynwood City | California | 2040 |
| Madera City | California | 2092 |
| Madera County | California | 2091 |
| Malibu City | California | 2064 |
| Manhattan Beach City | California | 2041 |
| Manteca City | California | 2241 |
| Marin County | California | 2093 |
| Marina City | California | 2119 |
| Mariposa County | California | 2097 |
| Martinez City | California | 1950 |
| Marysville City | California | 2354 |
| Maywood City | California | 2038 |
| Mcfarland City | California | 1994 |
| Mendocino County | California | 2100 |
| Mendota City | California | 1973 |
| Menifee City | California | 2176 |
| Menlo Park City | California | 2260 |
| Merced City | California | 2106 |
| Merced County | California | 2101 |
| Mill Valley City | California | 2095 |
| Millbrae City | California | 2265 |
| Milpitas City | California | 2286 |
| Mission Viejo City | California | 2149 |
| Modesto City | California | 2318 |
| Modoc County | California | 2108 |
| Mono County | California | 2107 |
| Monrovia City | California | 2042 |
| Montclair City | California | 2217 |
| Montebello City | California | 2039 |
| Monterey City | California | 2117 |
| Monterey County | California | 2109 |
| Monterey Park City | California | 2043 |
| Moorpark City | California | 2347 |
| Moraga Town | California | 1966 |
| Moreno Valley City | California | 2186 |
| Morgan Hill City | California | 2287 |
| Morro Bay City | California | 2259 |
| Mountain View City | California | 2288 |
| Murrieta City | California | 2181 |
| Napa City | California | 2122 |
| Napa County | California | 2115 |

Allocations in California will be made in accordance with the California State-Subdivision Agreement.

| | | |
|------------------------------|------------|------|
| National City | California | 2235 |
| Nevada County | California | 2121 |
| Newark City | California | 1929 |
| Newman City | California | 2319 |
| Newport Beach City | California | 2133 |
| Norco City | California | 2188 |
| Norwalk City | California | 2066 |
| Novato City | California | 2099 |
| Oakdale City | California | 2321 |
| Oakland City | California | 1932 |
| Oakley City | California | 1952 |
| Oceanside City | California | 2228 |
| Ontario City | California | 2206 |
| Orange City | California | 2134 |
| Orange County | California | 2123 |
| Orange Cove City | California | 1977 |
| Orinda City | California | 1959 |
| Oroville City | California | 1940 |
| Oxnard City | California | 2344 |
| Pacific Grove City | California | 2111 |
| Pacifica City | California | 2266 |
| Palm Desert City | California | 2187 |
| Palm Springs City | California | 2174 |
| Palmdale City | California | 2086 |
| Palo Alto City | California | 2284 |
| Palos Verdes Estates City | California | 2045 |
| Paramount City | California | 2070 |
| Parlier City | California | 1974 |
| Pasadena City | California | 2044 |
| Patterson City | California | 2322 |
| Perris City | California | 2175 |
| Petaluma City | California | 2313 |
| Pico Rivera City | California | 2067 |
| Piedmont City | California | 1931 |
| Pinole City | California | 1954 |
| Pittsburg City | California | 1951 |
| Placentia City | California | 2137 |
| Placer County | California | 2157 |
| Placerville City | California | 1967 |
| Pleasant Hill City | California | 1963 |
| Pleasanton City | California | 1934 |
| Plumas County | California | 2162 |
| Pomona City | California | 2047 |

| | | |
|------------------------------------|------------|------|
| Port Hueneme City | California | 2340 |
| Porterville City | California | 2333 |
| Poway City | California | 2234 |
| Rancho Cordova City | California | 2196 |
| Rancho Cucamonga City | California | 2221 |
| Rancho Mirage City | California | 2192 |
| Rancho Palos Verdes City | California | 2087 |
| Rancho Santa Margarita City | California | 2146 |
| Red Bluff City | California | 2336 |
| Redding City | California | 2298 |
| Redlands City | California | 2205 |
| Redondo Beach City | California | 2046 |
| Redwood City | California | 2264 |
| Reedley City | California | 1978 |
| Rialto City | California | 2208 |
| Richmond City | California | 1953 |
| Ridgecrest City | California | 2000 |
| Ripon City | California | 2242 |
| Riverbank City | California | 2327 |
| Riverside City | California | 2171 |
| Riverside County | California | 2163 |
| Rocklin City | California | 2161 |
| Rohnert Park City | California | 2317 |
| Rosemead City | California | 2082 |
| Roseville City | California | 2164 |
| Sacramento City | California | 2194 |
| Sacramento County | California | 2191 |
| Salinas City | California | 2112 |
| San Anselmo Town | California | 2098 |
| San Benito County | California | 2193 |
| San Bernardino City | California | 2207 |
| San Bernardino County | California | 2200 |
| San Bruno City | California | 2261 |
| San Buenaventura (Ventura) City | California | 2341 |
| San Carlos City | California | 2267 |
| San Clemente City | California | 2138 |
| San Diego City | California | 2236 |
| San Diego County | California | 2223 |
| San Dimas City | California | 2080 |
| San Fernando City | California | 2048 |

| | | |
|-----------------------------|------------|------|
| San Francisco City | California | 2245 |
| San Gabriel City | California | 2051 |
| San Jacinto City | California | 2178 |
| San Joaquin County | California | 2240 |
| San Jose City | California | 2285 |
| San Juan Capistrano City | California | 2158 |
| San Leandro City | California | 1933 |
| San Luis Obispo City | California | 2255 |
| San Luis Obispo County | California | 2248 |
| San Marcos City | California | 2246 |
| San Marino City | California | 2049 |
| San Mateo City | California | 2263 |
| San Mateo County | California | 2253 |
| San Pablo City | California | 1957 |
| San Rafael City | California | 2096 |
| San Ramon City | California | 1958 |
| Sanger City | California | 1979 |
| Santa Ana City | California | 2139 |
| Santa Barbara City | California | 2273 |
| Santa Barbara County | California | 2272 |
| Santa Clara City | California | 2291 |
| Santa Clara County | California | 2278 |
| Santa Clarita City | California | 2065 |
| Santa Cruz County | California | 2292 |
| Santa Fe Springs City | California | 2069 |
| Santa Maria City | California | 2275 |
| Santa Monica City | California | 2050 |
| Santa Paula City | California | 2342 |
| Santa Rosa City | California | 2311 |
| Santee City | California | 2239 |
| Saratoga City | California | 2290 |
| Scotts Valley City | California | 2297 |
| Seal Beach City | California | 2140 |
| Seaside City | California | 2116 |
| Selma City | California | 1975 |
| Shafter City | California | 1995 |
| Shasta County | California | 2296 |
| Shasta Lake City | California | 2301 |
| Sierra Madre City | California | 2052 |
| Signal Hill City | California | 2054 |
| Simi Valley City | California | 2349 |
| Siskiyou County | California | 2302 |

| | | |
|-----------------------------|------------|------|
| Solana Beach City | California | 2232 |
| Solano County | California | 2303 |
| Soledad City | California | 2114 |
| Sonoma City | California | 2314 |
| Sonoma County | California | 2312 |
| South El Monte City | California | 2072 |
| South Gate City | California | 2053 |
| South Lake Tahoe City | California | 1964 |
| South Pasadena City | California | 2056 |
| South San Francisco City | California | 2268 |
| Stanislaus County | California | 2316 |
| Stanton City | California | 2142 |
| Stockton City | California | 2247 |
| Suisun City | California | 2310 |
| Sunnyvale City | California | 2289 |
| Susanville City | California | 2008 |
| Sutter County | California | 2328 |
| Tehachapi City | California | 1996 |
| Tehama County | California | 2331 |
| Temecula City | California | 2180 |
| Temple City | California | 2081 |
| Thousand Oaks City | California | 2348 |
| Torrance City | California | 2055 |
| Tracy City | California | 2244 |
| Trinity County | California | 2329 |
| Truckee Town | California | 2124 |
| Tulare City | California | 2334 |
| Tulare County | California | 2332 |
| Tuolumne County | California | 2339 |
| Turlock City | California | 2325 |
| Tustin City | California | 2143 |
| Twentynine Palms City | California | 2215 |
| Ukiah City | California | 2102 |
| Union City | California | 1936 |
| Upland City | California | 2210 |
| Vacaville City | California | 2304 |
| Vallejo City | California | 2306 |
| Ventura County | California | 2338 |
| Victorville City | California | 2220 |
| Visalia City | California | 2335 |
| Vista City | California | 2237 |
| Walnut City | California | 2073 |
| Walnut Creek City | California | 1955 |

| | | |
|----------------------|------------|-------|
| Wasco City | California | 1997 |
| Watsonville City | California | 2294 |
| West Covina City | California | 2057 |
| West Hollywood City | California | 2062 |
| West Sacramento City | California | 2350 |
| Westminster City | California | 2155 |
| Whittier City | California | 2058 |
| Wildomar City | California | 2177 |
| Windsor Town | California | 2315 |
| Woodland City | California | 2351 |
| Yolo County | California | 2352 |
| Yorba Linda City | California | 2156 |
| Yuba City | California | 2323 |
| Yuba County | California | 2353 |
| Yucaipa City | California | 2216 |
| Yucca Valley Town | California | 2209 |
| Adams County | Colorado | 2357 |
| Aguilar Town | Colorado | 13013 |
| Akron Town | Colorado | 13097 |
| Alamosa City | Colorado | 2364 |
| Alamosa County | Colorado | 2365 |
| Alma Town | Colorado | 13058 |
| Antonito Town | Colorado | 12931 |
| Arapahoe County | Colorado | 2368 |
| Archuleta County | Colorado | 2369 |
| Arriba Town | Colorado | 13019 |
| Arvada City | Colorado | 2358 |
| Aspen City | Colorado | 13054 |
| Ault Town | Colorado | 13098 |
| Aurora City | Colorado | 2360 |
| Avon Town | Colorado | 12957 |
| Baca County | Colorado | 2377 |
| Basalt Town | Colorado | 12948 |
| Bayfield Town | Colorado | 13009 |
| Bennett Town | Colorado | 12892 |
| Bent County | Colorado | 2374 |
| Berthoud Town | Colorado | 13010 |
| Bethune Town | Colorado | 13001 |
| Black Hawk City | Colorado | 2405 |
| Blanca Town | Colorado | 12935 |
| Blue River Town | Colorado | 13091 |
| Boone Town | Colorado | 13064 |
| Boulder City | Colorado | 2378 |
| Boulder County | Colorado | 2370 |

| | | |
|----------------------------------|----------|-------|
| Bow Mar Town | Colorado | 12895 |
| Branson Town | Colorado | 13014 |
| Breckenridge Town | Colorado | 13087 |
| Brighton City | Colorado | 2361 |
| Brookside Town | Colorado | 12969 |
| Brush City | Colorado | 13040 |
| Buena Vista Town | Colorado | 12921 |
| Burlington City | Colorado | 13002 |
| Calhan Town | Colorado | 12962 |
| Campo Town | Colorado | 12897 |
| Cañon City | Colorado | 2398 |
| Carbondale Town | Colorado | 12977 |
| Castle Pines City | Colorado | 2395 |
| Castle Rock Town | Colorado | 2396 |
| Cedaredge Town | Colorado | 12943 |
| Centennial City | Colorado | 2373 |
| Center Town | Colorado | 13076 |
| Central City | Colorado | 12978 |
| Chaffee County | Colorado | 2386 |
| Cheraw Town | Colorado | 13044 |
| Cherry Hills Village City | Colorado | 12901 |
| Cheyenne County | Colorado | 2382 |
| Cheyenne Wells Town | Colorado | 12929 |
| City and County of Broomfield | Colorado | 2384 |
| City Of Creede Town | Colorado | 13030 |
| Clear Creek County | Colorado | 2385 |
| Coal Creek Town | Colorado | 12968 |
| Cokedale Town | Colorado | 13015 |
| Collbran Town | Colorado | 13031 |
| Colorado Springs City | Colorado | 2399 |
| | | |
| Columbine Valley Town | Colorado | 12902 |
| Commerce City | Colorado | 2356 |
| Conejos County | Colorado | 2387 |
| Cortez City | Colorado | 13033 |
| Costilla County | Colorado | 2388 |
| Craig City | Colorado | 13034 |
| Crawford Town | Colorado | 12946 |
| Crested Butte Town | Colorado | 12987 |
| Crestone Town | Colorado | 13074 |
| Cripple Creek City | Colorado | 13093 |
| Crook Town | Colorado | 13027 |

| | | |
|----------------------|----------|-------|
| Crowley County | Colorado | 2383 |
| Crowley Town | Colorado | 12937 |
| Custer County | Colorado | 2391 |
| Dacono City | Colorado | 13101 |
| De Beque Town | Colorado | 13024 |
| Deer Trail Town | Colorado | 12903 |
| Del Norte Town | Colorado | 13068 |
| Delta City | Colorado | 12945 |
| Delta County | Colorado | 2390 |
| Denver City | Colorado | 2389 |
| Dillon Town | Colorado | 13088 |
| Dinosaur Town | Colorado | 13032 |
| Dolores County | Colorado | 2393 |
| Dolores Town | Colorado | 13035 |
| Douglas County | Colorado | 2392 |
| Dove Creek Town | Colorado | 12951 |
| Durango City | Colorado | 2418 |
| Eads Town | Colorado | 13000 |
| Eagle County | Colorado | 2404 |
| Eagle Town | Colorado | 12953 |
| Eaton Town | Colorado | 13099 |
| Eckley Town | Colorado | 13115 |
| Edgewater City | Colorado | 12995 |
| El Paso County | Colorado | 2401 |
| Elbert County | Colorado | 2402 |
| Elizabeth Town | Colorado | 12959 |
| Empire Town | Colorado | 12925 |
| Englewood City | Colorado | 2366 |
| Erie Town | Colorado | 2381 |
| Estes Park Town | Colorado | 13011 |
| Evans City | Colorado | 2463 |
| Fairplay Town | Colorado | 13057 |
| Federal Heights City | Colorado | 2359 |
| Firestone Town | Colorado | 2462 |
| Flagler Town | Colorado | 13005 |
| Fleming Town | Colorado | 13022 |
| Florence City | Colorado | 12971 |
| Fort Collins City | Colorado | 2421 |
| Fort Lupton City | Colorado | 13102 |
| Fort Morgan City | Colorado | 2438 |
| Fountain City | Colorado | 2400 |
| Fowler Town | Colorado | 13046 |
| Foxfield Town | Colorado | 12898 |
| Fraser Town | Colorado | 12980 |

| | | |
|------------------------------|----------|-------|
| Frederick Town | Colorado | 2465 |
| Fremont County | Colorado | 2406 |
| Frisco Town | Colorado | 13089 |
| Fruita City | Colorado | 2439 |
| Garden City Town | Colorado | 13104 |
| Garfield County | Colorado | 2403 |
| Genoa Town | Colorado | 13020 |
| Georgetown Town | Colorado | 12924 |
| Gilcrest Town | Colorado | 13100 |
| Gilpin County | Colorado | 2408 |
| Glendale City | Colorado | 12900 |
| Glenwood Springs City | Colorado | 12979 |
| Golden City | Colorado | 2415 |
| Granada Town | Colorado | 13059 |
| Granby Town | Colorado | 12983 |
| Grand County | Colorado | 2410 |
| Grand Junction City | Colorado | 2431 |
| Grand Lake Town | Colorado | 12974 |
| Greeley City | Colorado | 2464 |
| Green Mountain Falls Town | Colorado | 12964 |
| Greenwood Village City | Colorado | 2367 |
| Grover Town | Colorado | 13103 |
| Gunnison City | Colorado | 12986 |
| Gunnison County | Colorado | 2411 |
| Gypsum Town | Colorado | 12954 |
| Hartman Town | Colorado | 13060 |
| Haswell Town | Colorado | 12999 |
| Haxtun Town | Colorado | 13052 |
| Hayden Town | Colorado | 13071 |
| Hillrose Town | Colorado | 13042 |
| Hinsdale County | Colorado | 2407 |
| Holly Town | Colorado | 13061 |
| Holyoke City | Colorado | 13053 |
| Hooper Town | Colorado | 12904 |
| Hot Sulphur Springs Town | Colorado | 12973 |
| Hotchkiss Town | Colorado | 12944 |
| Hudson Town | Colorado | 2467 |
| Huerfano County | Colorado | 2409 |
| Hugo Town | Colorado | 13021 |
| Idaho Springs City | Colorado | 12927 |
| Ignacio Town | Colorado | 13008 |

| | | |
|-----------------------|----------|-------|
| Iliff Town | Colorado | 13029 |
| Jackson County | Colorado | 2413 |
| Jamestown Town | Colorado | 12916 |
| Jefferson County | Colorado | 2412 |
| Johnstown Town | Colorado | 2420 |
| Julesburg Town | Colorado | 13085 |
| Keenesburg Town | Colorado | 13106 |
| Kersey Town | Colorado | 13105 |
| Kim Town | Colorado | 13018 |
| Kiowa County | Colorado | 2414 |
| Kiowa Town | Colorado | 12961 |
| Kit Carson County | Colorado | 2424 |
| Kit Carson Town | Colorado | 12926 |
| Kremmling Town | Colorado | 12982 |
| La Jara Town | Colorado | 12930 |
| La Junta City | Colorado | 13045 |
| La Plata County | Colorado | 2417 |
| La Salle Town | Colorado | 13108 |
| La Veta Town | Colorado | 12992 |
| Lafayette City | Colorado | 2376 |
| Lake City Town | Colorado | 12991 |
| Lake County | Colorado | 2422 |
| Lakeside Town | Colorado | 12998 |
| Lakewood City | Colorado | 2419 |
| Lamar City | Colorado | 13062 |
| Larimer County | Colorado | 2423 |
| Larkspur Town | Colorado | 12950 |
| Las Animas City | Colorado | 12917 |
| Las Animas County | Colorado | 2428 |
| Leadville City | Colorado | 13007 |
| Limon Town | Colorado | 13026 |
| Lincoln County | Colorado | 2427 |
| Littleton City | Colorado | 2372 |
| Lochbuie Town | Colorado | 13117 |
| Log Lane Village Town | Colorado | 13041 |
| Logan County | Colorado | 2430 |
| Lone Tree City | Colorado | 2394 |
| Longmont City | Colorado | 2379 |
| Louisville City | Colorado | 2375 |
| Loveland City | Colorado | 2425 |
| Lyons Town | Colorado | 12918 |
| Manassa Town | Colorado | 12932 |
| Mancos Town | Colorado | 13036 |
| Manitou Springs City | Colorado | 12963 |

Allocations in Colorado will be made in accordance with the Colorado Opioids Settlement Memorandum of Understanding.

| | | |
|-----------------------------|----------|-------|
| Manzanola Town | Colorado | 13047 |
| Marble Town | Colorado | 12988 |
| Mead Town | Colorado | 13107 |
| Meeker Town | Colorado | 13066 |
| Merino Town | Colorado | 13028 |
| Mesa County | Colorado | 2433 |
| Milliken Town | Colorado | 13109 |
| Mineral County | Colorado | 2432 |
| Minturn Town | Colorado | 12956 |
| Moffat County | Colorado | 2436 |
| Moffat Town | Colorado | 13075 |
| Monte Vista City | Colorado | 13069 |
| Montezuma County | Colorado | 2434 |
| Montezuma Town | Colorado | 13090 |
| Montrose City | Colorado | 2440 |
| Montrose County | Colorado | 2437 |
| Monument Town | Colorado | 12965 |
| Morgan County | Colorado | 2444 |
| Morrison Town | Colorado | 12996 |
| Mount Crested Butte Town | Colorado | 12990 |
| Mountain View Town | Colorado | 12997 |
| Mountain Village Town | Colorado | 13084 |
| Naturita Town | Colorado | 13038 |
| Nederland Town | Colorado | 12920 |
| New Castle Town | Colorado | 12975 |
| Northglenn City | Colorado | 2363 |
| Norwood Town | Colorado | 13081 |
| Nucla Town | Colorado | 13037 |
| Nunn Town | Colorado | 13110 |
| Oak Creek Town | Colorado | 13072 |
| Olathe Town | Colorado | 13039 |
| Olney Springs Town | Colorado | 12938 |
| Ophir Town | Colorado | 13082 |
| Orchard City Town | Colorado | 12947 |
| Ordway Town | Colorado | 12939 |
| Otero County | Colorado | 2442 |
| Otis Town | Colorado | 13096 |
| Ouray City | Colorado | 13050 |
| Ouray County | Colorado | 2445 |
| Ovid Town | Colorado | 13083 |
| Pagosa Springs Town | Colorado | 12899 |
| Palisade Town | Colorado | 13023 |
| Palmer Lake Town | Colorado | 12966 |

| | | |
|-----------------------------|----------|-------|
| Paoli Town | Colorado | 13055 |
| Paonia Town | Colorado | 12949 |
| Parachute Town | Colorado | 12981 |
| Park County | Colorado | 2441 |
| Parker Town | Colorado | 2397 |
| Peetz Town | Colorado | 13025 |
| Phillips County | Colorado | 2443 |
| Pierce Town | Colorado | 13111 |
| Pitkin County | Colorado | 2446 |
| Pitkin Town | Colorado | 12989 |
| Platteville Town | Colorado | 13112 |
| Poncha Springs Town | Colorado | 12928 |
| Pritchett Town | Colorado | 12896 |
| Prowers County | Colorado | 2447 |
| Pueblo City | Colorado | 2448 |
| Pueblo County | Colorado | 2449 |
| Ramah Town | Colorado | 12967 |
| Rangely Town | Colorado | 13067 |
| Raymer (New Raymer) Town | Colorado | 13113 |
| Red Cliff Town | Colorado | 12955 |
| Rico Town | Colorado | 12952 |
| Ridgway Town | Colorado | 13051 |
| Rifle City | Colorado | 12976 |
| Rio Blanco County | Colorado | 2450 |
| Rio Grande County | Colorado | 2451 |
| Rockvale Town | Colorado | 12970 |
| Rocky Ford City | Colorado | 13049 |
| Romeo Town | Colorado | 12933 |
| Routt County | Colorado | 2452 |
| Rye Town | Colorado | 13063 |
| Saguache County | Colorado | 2455 |
| Saguache Town | Colorado | 13077 |
| Salida City | Colorado | 12922 |
| San Juan County | Colorado | 2453 |
| San Luis Town | Colorado | 12936 |
| San Miguel County | Colorado | 2458 |
| Sanford Town | Colorado | 12934 |
| Sawpit Town | Colorado | 13079 |
| Sedgwick County | Colorado | 2457 |
| Sedgwick Town | Colorado | 13086 |
| Seibert Town | Colorado | 13003 |
| Severance Town | Colorado | 13114 |
| Sheridan City | Colorado | 2371 |

| | | |
|--------------------------|----------|-------|
| Sheridan Lake Town | Colorado | 13620 |
| Silt Town | Colorado | 12984 |
| Silver Cliff Town | Colorado | 12941 |
| Silver Plume Town | Colorado | 12923 |
| Silverthorne Town | Colorado | 13092 |
| Silverton Town | Colorado | 13078 |
| Simla Town | Colorado | 12960 |
| Snowmass Village Town | Colorado | 13056 |
| South Fork Town | Colorado | 13070 |
| Springfield Town | Colorado | 12907 |
| Starkville Town | Colorado | 13016 |
| Steamboat Springs City | Colorado | 2456 |
| Sterling City | Colorado | 2435 |
| Stratton Town | Colorado | 13004 |
| Sugar City Town | Colorado | 12942 |
| Summit County | Colorado | 2454 |
| Superior Town | Colorado | 2380 |
| Swink Town | Colorado | 13048 |
| Teller County | Colorado | 2461 |
| Telluride Town | Colorado | 13080 |
| Thornton City | Colorado | 2362 |
| Timnath Town | Colorado | 13012 |
| Trinidad City | Colorado | 13017 |
| Two Buttes Town | Colorado | 12913 |
| Vail Town | Colorado | 12958 |
| Victor City | Colorado | 13094 |
| Vilas Town | Colorado | 12914 |
| Vona Town | Colorado | 13006 |
| Walden Town | Colorado | 12994 |
| Walsenburg City | Colorado | 12993 |
| Walsh Town | Colorado | 12915 |
| Ward Town | Colorado | 12919 |
| Washington County | Colorado | 2460 |
| Weld County | Colorado | 2459 |
| Wellington Town | Colorado | 2429 |
| Westcliffe Town | Colorado | 12940 |
| Westminster City | Colorado | 2355 |
| Wheat Ridge City | Colorado | 2416 |
| Wiggins Town | Colorado | 13043 |
| Wiley Town | Colorado | 13065 |
| Williamsburg Town | Colorado | 12972 |
| Windsor Town | Colorado | 2426 |
| Winter Park Town | Colorado | 12985 |

| | | | |
|------------------------|----------|-------|--------------------------|
| Woodland Park City | Colorado | 13095 | |
| Wray City | Colorado | 13116 | |
| Yampa Town | Colorado | 13073 | |
| Yuma City | Colorado | 13118 | |
| Yuma County | Colorado | 2466 | |
| Dover City | Delaware | 2639 | 0.2500000000000000000000 |
| Kent County | Delaware | 2643 | 0.2500000000000000000000 |
| Middletown Town | Delaware | 2641 | 0.0000000000000000000000 |
| Milford City | Delaware | 2648 | 0.0000000000000000000000 |
| New Castle County | Delaware | 2638 | 0.0000000000000000000000 |
| Newark City | Delaware | 2642 | 0.0000000000000000000000 |
| Seaford City | Delaware | 2646 | 0.2500000000000000000000 |
| Smyrna Town | Delaware | 2640 | 0.0000000000000000000000 |
| Sussex County | Delaware | 2644 | 0.2500000000000000000000 |
| Wilmington City | Delaware | 2645 | 0.0000000000000000000000 |
| Alachua County | Florida | 2651 | 0.0085946132340000000000 |
| Altamonte Springs City | Florida | 2866 | 0.0008130543020000000000 |
| Apopka City | Florida | 2799 | 0.0009721547040000000000 |
| Atlantic Beach City | Florida | 2707 | 0.0003889156640000000000 |
| Auburndale City | Florida | 2852 | 0.0002863678310000000000 |
| Aventura City | Florida | 2783 | 0.0002462007560000000000 |
| Avon Park City | Florida | 2727 | 0.0002582887370000000000 |
| Baker County | Florida | 2653 | 0.0019317366220000000000 |
| Bartow City | Florida | 2851 | 0.0004397257480000000000 |
| Bay County | Florida | 2652 | 0.0053944656930000000000 |
| Belle Glade City | Florida | 2810 | 0.0002082781280000000000 |
| Boca Raton City | Florida | 2812 | 0.0047206896320000000000 |
| Bonita Springs City | Florida | 2750 | 0.0001737545800000000000 |
| Boynton Beach City | Florida | 2819 | 0.0030649792460000000000 |
| Bradenton City | Florida | 2764 | 0.0037993032490000000000 |
| Bradford County | Florida | 2657 | 0.0018948348070000000000 |
| Brevard County | Florida | 2660 | 0.0238707635250000000000 |
| Broward County | Florida | 2668 | 0.0406262277080000000000 |
| Calhoun County | Florida | 2695 | 0.0004712821810000000000 |
| Callaway City | Florida | 2656 | 0.0002495350150000000000 |
| Cape Canaveral City | Florida | 2666 | 0.0004556071900000000000 |
| Cape Coral City | Florida | 2755 | 0.0071443001100000000000 |
| Casselberry City | Florida | 2864 | 0.0008003529620000000000 |
| Charlotte County | Florida | 2697 | 0.0069022514260000000000 |
| Citrus County | Florida | 2702 | 0.0096964664730000000000 |
| Clay County | Florida | 2699 | 0.0119343001210000000000 |
| Clearwater City | Florida | 2831 | 0.0063386253720000000000 |
| Clermont City | Florida | 2738 | 0.0007590953480000000000 |
| Cocoa Beach City | Florida | 2659 | 0.0008436320480000000000 |

| | | | |
|------------------------------|---------|------|--------------------------|
| Cocoa City | Florida | 2661 | 0.0014924471990000000000 |
| Coconut Creek City | Florida | 2692 | 0.0010113093180000000000 |
| Collier County | Florida | 2700 | 0.0135482248740000000000 |
| Columbia County | Florida | 2703 | 0.0034212219730000000000 |
| Cooper City | Florida | 2681 | 0.0007393632490000000000 |
| Coral Gables City | Florida | 2773 | 0.0007177994220000000000 |
| Coral Springs City | Florida | 2689 | 0.0032340640850000000000 |
| Crestview City | Florida | 2792 | 0.0007043975660000000000 |
| Cutler Bay Town | Florida | 2788 | 0.0000941414630000000000 |
| Dania Beach City | Florida | 2671 | 0.0001780678900000000000 |
| Davie Town | Florida | 2688 | 0.0026692252930000000000 |
| Daytona Beach City | Florida | 2883 | 0.0044755599850000000000 |
| Daytona Beach Shores City | Florida | 2892 | 0.0003974331580000000000 |
| De Soto County | Florida | 2706 | 0.0011364042050000000000 |
| Debary City | Florida | 2893 | 0.0003528332960000000000 |
| Deerfield Beach City | Florida | 2669 | 0.0020242335620000000000 |
| Deland City | Florida | 2882 | 0.0009898435420000000000 |
| Delray Beach City | Florida | 2811 | 0.0035184660050000000000 |
| Deltona City | Florida | 2890 | 0.0019932923040000000000 |
| Destin City | Florida | 2797 | 0.0001467830920000000000 |
| Dixie County | Florida | 2708 | 0.0010374439270000000000 |
| Doral City | Florida | 2777 | 0.0001397804770000000000 |
| Dunedin City | Florida | 2841 | 0.0010244112130000000000 |
| Eatonville Town | Florida | 2802 | 0.0000832564150000000000 |
| Edgewater City | Florida | 2879 | 0.0005804271720000000000 |
| Escambia County | Florida | 2711 | 0.0101099906100000000000 |
| Estero Village | Florida | 2752 | 0.0001207975550000000000 |
| Eustis City | Florida | 2741 | 0.0004193003950000000000 |
| Fernandina Beach City | Florida | 2793 | 0.0008316019890000000000 |
| Flagler County | Florida | 2709 | 0.0030500824840000000000 |
| Florida City | Florida | 2767 | 0.0000392878900000000000 |
| Fort Lauderdale City | Florida | 2672 | 0.0083058162950000000000 |
| Fort Myers City | Florida | 2748 | 0.0043109956340000000000 |
| Fort Pierce City | Florida | 2877 | 0.0015953587260000000000 |
| Fort Walton Beach City | Florida | 2794 | 0.0007783706050000000000 |
| Franklin County | Florida | 2714 | 0.0004991067080000000000 |
| Fruitland Park City | Florida | 2744 | 0.0000838209320000000000 |
| Gadsden County | Florida | 2719 | 0.0012365547050000000000 |
| Gainesville City | Florida | 2647 | 0.0038159828940000000000 |
| Gilchrist County | Florida | 2716 | 0.0006433350420000000000 |
| Glades County | Florida | 2721 | 0.0004061249630000000000 |
| Greenacres City | Florida | 2814 | 0.0007642489860000000000 |

| | | | |
|-------------------------|---------|------|--------------------------|
| Groveland City | Florida | 2739 | 0.0002615314820000000000 |
| Gulf County | Florida | 2722 | 0.0005991419080000000000 |
| Gulfport City | Florida | 2836 | 0.0004789455470000000000 |
| Haines City | Florida | 2849 | 0.0004798470660000000000 |
| Hallandale Beach City | Florida | 2673 | 0.0015495052720000000000 |
| Hamilton County | Florida | 2718 | 0.0004794180050000000000 |
| Hardee County | Florida | 2720 | 0.0006711036430000000000 |
| Hendry County | Florida | 2717 | 0.0014446089510000000000 |
| Hernando County | Florida | 2723 | 0.0151007589960000000000 |
| Hialeah City | Florida | 2770 | 0.0009801565250000000000 |
| Hialeah Gardens City | Florida | 2771 | 0.0000545192940000000000 |
| Highlands County | Florida | 2726 | 0.0029318603860000000000 |
| Hillsborough County | Florida | 2729 | 0.0652311253080000000000 |
| Holly Hill City | Florida | 2889 | 0.0003161624440000000000 |
| Hollywood City | Florida | 2674 | 0.0052016477540000000000 |
| Holmes County | Florida | 2731 | 0.0008161189220000000000 |
| Homestead City | Florida | 2769 | 0.0002493539850000000000 |
| Indian River County | Florida | 2733 | 0.0065411779010000000000 |
| Jackson County | Florida | 2737 | 0.0015893576780000000000 |
| Jacksonville Beach City | Florida | 2710 | 0.0010044668520000000000 |
| Jacksonville City | Florida | 2713 | 0.0529563801960000000000 |
| Jefferson County | Florida | 2735 | 0.0004082079890000000000 |
| Jupiter Town | Florida | 2816 | 0.0012546664310000000000 |
| Key Biscayne Village | Florida | 2785 | 0.0001368387830000000000 |
| Key West City | Florida | 2790 | 0.0008808677790000000000 |
| Kissimmee City | Florida | 2807 | 0.0016236577080000000000 |
| Lady Lake Town | Florida | 2742 | 0.0002504819270000000000 |
| Lafayette County | Florida | 2740 | 0.0003191133990000000000 |
| Lake City | Florida | 2705 | 0.0010465943910000000000 |
| Lake County | Florida | 2736 | 0.0078154785620000000000 |
| Lake Mary City | Florida | 2868 | 0.0007976743700000000000 |
| Lake Wales City | Florida | 2854 | 0.0003629317620000000000 |
| Lake Worth City | Florida | 2820 | 0.0011714590410000000000 |
| Lakeland City | Florida | 2850 | 0.0029487492060000000000 |
| Lantana Town | Florida | 2822 | 0.0002450789870000000000 |
| Largo City | Florida | 2840 | 0.0037419364980000000000 |
| Lauderdale Lakes City | Florida | 2693 | 0.0006262430400000000000 |
| Lauderhill City | Florida | 2678 | 0.0014438307210000000000 |
| Lee County | Florida | 2746 | 0.0215038742990000000000 |
| Leesburg City | Florida | 2743 | 0.0009133989060000000000 |
| Leon County | Florida | 2753 | 0.0047120197970000000000 |
| Levy County | Florida | 2756 | 0.0025119232080000000000 |
| Liberty County | Florida | 2757 | 0.0001939861910000000000 |
| Lighthouse Point City | Florida | 2686 | 0.0002913228270000000000 |

| | | | |
|--------------------------|---------|------|--------------------------|
| Longwood City | Florida | 2865 | 0.0006170916690000000000 |
| Lynn Haven City | Florida | 2649 | 0.0003920578160000000000 |
| Madison County | Florida | 2754 | 0.0006354033090000000000 |
| Maitland City | Florida | 2803 | 0.0004672824510000000000 |
| Manatee County | Florida | 2766 | 0.0228852340190000000000 |
| Marco Island City | Florida | 2704 | 0.0006209454130000000000 |
| Margate City | Florida | 2685 | 0.0014368335540000000000 |
| Marion County | Florida | 2760 | 0.0133218148660000000000 |
| Martin County | Florida | 2761 | 0.0078826510790000000000 |
| Melbourne City | Florida | 2662 | 0.0038310548760000000000 |
| Miami Beach City | Florida | 2772 | 0.0018140924770000000000 |
| Miami City | Florida | 2768 | 0.0029279345570000000000 |
| Miami Gardens City | Florida | 2774 | 0.0004068396410000000000 |
| Miami Lakes Town | Florida | 2791 | 0.0000783751390000000000 |
| Miami Shores Village | Florida | 2778 | 0.0000628760940000000000 |
| Miami Springs City | Florida | 2775 | 0.0000616949500000000000 |
| Miami-Dade County | Florida | 2763 | 0.0432717051920000000000 |
| Milton City | Florida | 2858 | 0.0004663146570000000000 |
| Minneola City | Florida | 2745 | 0.0001605804180000000000 |
| Miramar City | Florida | 2675 | 0.0027927964040000000000 |
| Monroe County | Florida | 2789 | 0.0038830119670000000000 |
| Mount Dora City | Florida | 2747 | 0.0004102122120000000000 |
| Naples City | Florida | 2701 | 0.0013441579440000000000 |
| Nassau County | Florida | 2800 | 0.0039377251830000000000 |
| New Port Richey City | Florida | 2832 | 0.0014987832530000000000 |
| New Smyrna Beach City | Florida | 2886 | 0.0010406603440000000000 |
| Niceville City | Florida | 2801 | 0.0002174463850000000000 |
| North Lauderdale City | Florida | 2687 | 0.0006606905080000000000 |
| North Miami Beach City | Florida | 2776 | 0.0003039179460000000000 |
| North Miami City | Florida | 2779 | 0.0003037843070000000000 |
| North Palm Beach Village | Florida | 2827 | 0.0004434916090000000000 |
| North Port City | Florida | 2861 | 0.0020961190360000000000 |
| Oakland Park City | Florida | 2676 | 0.0010043123320000000000 |
| Ocala City | Florida | 2758 | 0.0036899458150000000000 |
| Ocoee City | Florida | 2808 | 0.0006660008460000000000 |
| Okaloosa County | Florida | 2795 | 0.0063451241170000000000 |
| Okeechobee County | Florida | 2796 | 0.0035349531810000000000 |
| Oldsmar City | Florida | 2838 | 0.0003942198280000000000 |
| Opa-Locka City | Florida | 2780 | 0.0000784753690000000000 |
| Orange City | Florida | 2884 | 0.0003356241790000000000 |
| Orange County | Florida | 2806 | 0.0313074198040000000000 |

| | | | |
|-----------------------------|---------|------|--------------------------|
| Orlando City | Florida | 2813 | 0.0116024921000000000000 |
| Ormond Beach City | Florida | 2885 | 0.0011464382110000000000 |
| Osceola County | Florida | 2817 | 0.0083724911160000000000 |
| Oviedo City | Florida | 2871 | 0.0010313086960000000000 |
| Palatka City | Florida | 2860 | 0.0004695492310000000000 |
| Palm Bay City | Florida | 2667 | 0.0040481693420000000000 |
| Palm Beach County | Florida | 2809 | 0.0597840016450000000000 |
| Palm Beach Gardens City | Florida | 2824 | 0.0023367521630000000000 |
| Palm Coast City | Florida | 2715 | 0.0008485647090000000000 |
| Palm Springs Village | Florida | 2823 | 0.0003802098770000000000 |
| Palmetto Bay Village | Florida | 2782 | 0.0000740407670000000000 |
| Palmetto City | Florida | 2762 | 0.0005286975940000000000 |
| Panama City | Florida | 2654 | 0.0015515314660000000000 |
| Panama City Beach City | Florida | 2655 | 0.0008089730450000000000 |
| Parkland City | Florida | 2691 | 0.0004580428340000000000 |
| Pasco County | Florida | 2829 | 0.0442953683170000000000 |
| Pembroke Pines City | Florida | 2682 | 0.0046283317780000000000 |
| Pensacola City | Florida | 2712 | 0.0033063595540000000000 |
| Pinecrest Village | Florida | 2787 | 0.0000829657140000000000 |
| Pinellas County | Florida | 2835 | 0.0479353599920000000000 |
| Pinellas Park City | Florida | 2844 | 0.0025166644900000000000 |
| Plant City | Florida | 2724 | 0.0010421857540000000000 |
| Plantation City | Florida | 2684 | 0.0021391927610000000000 |
| Polk County | Florida | 2848 | 0.0160168811610000000000 |
| Pompano Beach City | Florida | 2677 | 0.0033547196480000000000 |
| Port Orange City | Florida | 2887 | 0.0017759701160000000000 |
| Port St. Lucie City | Florida | 2878 | 0.0039080426020000000000 |
| Punta Gorda City | Florida | 2698 | 0.0004712075540000000000 |
| Putnam County | Florida | 2856 | 0.0033793825940000000000 |
| Riviera Beach City | Florida | 2826 | 0.0016361743870000000000 |
| Rockledge City | Florida | 2663 | 0.0009660390820000000000 |
| Royal Palm Beach Village | Florida | 2834 | 0.0004929487790000000000 |
| Safety Harbor City | Florida | 2839 | 0.0003806156970000000000 |
| Sanford City | Florida | 2867 | 0.0016424387180000000000 |
| Santa Rosa County | Florida | 2857 | 0.0065463680350000000000 |
| Sarasota City | Florida | 2862 | 0.0048428037860000000000 |
| Sarasota County | Florida | 2855 | 0.0196880412450000000000 |
| Satellite Beach City | Florida | 2664 | 0.0003597503890000000000 |
| Sebastian City | Florida | 2732 | 0.0003831577450000000000 |
| Sebring City | Florida | 2725 | 0.0003817285690000000000 |
| Seminole City | Florida | 2847 | 0.0009524892430000000000 |

| | | | |
|------------------------|---------|------|--------------------------|
| Seminole County | Florida | 2863 | 0.0150869511380000000000 |
| South Daytona City | Florida | 2888 | 0.0004522141010000000000 |
| South Miami City | Florida | 2781 | 0.0000783304720000000000 |
| St Johns County | Florida | 2870 | 0.0066382167530000000000 |
| St Lucie County | Florida | 2872 | 0.0095628875030000000000 |
| St. Augustine City | Florida | 2874 | 0.0004651088190000000000 |
| St. Cloud City | Florida | 2804 | 0.0007383660400000000000 |
| St. Petersburg City | Florida | 2843 | 0.0145659241730000000000 |
| Stuart City | Florida | 2765 | 0.0008122301340000000000 |
| Sumter County | Florida | 2873 | 0.0032639863450000000000 |
| Sunny Isles Beach City | Florida | 2786 | 0.0000769377930000000000 |
| Sunrise City | Florida | 2696 | 0.0028607044810000000000 |
| Suwannee County | Florida | 2876 | 0.0019101493730000000000 |
| Sweetwater City | Florida | 2784 | 0.0000411597450000000000 |
| Tallahassee City | Florida | 2759 | 0.0042599725630000000000 |
| Tamarac City | Florida | 2694 | 0.0013449289110000000000 |
| Tampa City | Florida | 2728 | 0.0197567264620000000000 |
| Tarpon Springs City | Florida | 2846 | 0.0010197096960000000000 |
| Tavares City | Florida | 2749 | 0.0003182185980000000000 |
| Taylor County | Florida | 2881 | 0.0009218121760000000000 |
| Temple Terrace City | Florida | 2730 | 0.0010798104180000000000 |
| Titusville City | Florida | 2665 | 0.0024005584650000000000 |
| Union County | Florida | 2875 | 0.0006515551160000000000 |
| Venice City | Florida | 2859 | 0.0014234761830000000000 |
| Vero Beach City | Florida | 2734 | 0.0006064172480000000000 |
| Volusia County | Florida | 2880 | 0.0174468491890000000000 |
| Wakulla County | Florida | 2895 | 0.0011512946110000000000 |
| Walton County | Florida | 2891 | 0.0026855768320000000000 |
| Washington County | Florida | 2897 | 0.0012012445750000000000 |
| Wellington Village | Florida | 2825 | 0.0005018406800000000000 |
| West Melbourne City | Florida | 2670 | 0.0005199716520000000000 |
| West Palm Beach City | Florida | 2828 | 0.0054926622670000000000 |
| West Park City | Florida | 2679 | 0.0002955389940000000000 |
| Weston City | Florida | 2683 | 0.0013863735460000000000 |
| Wilton Manors City | Florida | 2680 | 0.0003163060700000000000 |
| Winter Garden City | Florida | 2818 | 0.0005626531760000000000 |
| Winter Haven City | Florida | 2853 | 0.0009703282430000000000 |
| Winter Park City | Florida | 2805 | 0.0010490296720000000000 |
| Winter Springs City | Florida | 2869 | 0.0006226215300000000000 |
| Zephyrhills City | Florida | 2833 | 0.0011267175510000000000 |
| Acworth City | Georgia | 2952 | 0.0010100660570000000000 |
| Adel City | Georgia | 2966 | 0.0005456494320000000000 |
| Albany City | Georgia | 2988 | 0.0031578430120000000000 |
| Alma City | Georgia | 2898 | 0.0007201086150000000000 |

| | | | |
|---|---------|-------|--------------------------|
| Alpharetta City | Georgia | 3008 | 0.0021103778630000000000 |
| Americus City | Georgia | 3115 | 0.0006517324440000000000 |
| Appling County | Georgia | 2901 | 0.0018919256470000000000 |
| Arlington City | Georgia | 2927 | 0.0000577551470000000000 |
| Ashburn City | Georgia | 13586 | 0.0002072942090000000000 |
| Athens-Clarke County Unified Government | Georgia | 2945 | 0.0138563303050000000000 |
| Atkinson County | Georgia | 2896 | 0.0009867207800000000000 |
| Atlanta City | Georgia | 2983 | 0.0299223206590000000000 |
| Augusta-Richmond County Consolidated Government | Georgia | 3102 | 0.0277610217130000000000 |
| Bacon County | Georgia | 2899 | 0.0013263132980000000000 |
| Bainbridge City | Georgia | 2971 | 0.0005698617900000000000 |
| Baker County | Georgia | 2902 | 0.0001389925400000000000 |
| Baldwin County | Georgia | 2900 | 0.0029400934020000000000 |
| Banks County | Georgia | 2903 | 0.0021082872410000000000 |
| Barrow County | Georgia | 2905 | 0.0075623155700000000000 |
| Bartow County | Georgia | 2914 | 0.0109452351120000000000 |
| Ben Hill County | Georgia | 2908 | 0.0008340314580000000000 |
| Berrien County | Georgia | 2911 | 0.0012257336420000000000 |
| Blackshear City | Georgia | 3096 | 0.0003491619270000000000 |
| Blakely City | Georgia | 2990 | 0.0001584413970000000000 |
| Bleckley County | Georgia | 2916 | 0.0014305618580000000000 |
| Brantley County | Georgia | 2912 | 0.0028754107770000000000 |
| Braselton Town | Georgia | 2906 | 0.0003714676240000000000 |
| Brookhaven City | Georgia | 2974 | 0.0009134504450000000000 |
| Brooks County | Georgia | 2917 | 0.0014559438860000000000 |
| Brunswick City | Georgia | 3019 | 0.0010200853390000000000 |
| Bryan County | Georgia | 2920 | 0.0022898836500000000000 |
| Buford City | Georgia | 3033 | 0.0000235865470000000000 |
| Bulloch County | Georgia | 2918 | 0.0040884751820000000000 |
| Burke County | Georgia | 2919 | 0.0018754132880000000000 |
| Butts County | Georgia | 2926 | 0.0031788609830000000000 |
| Calhoun City | Georgia | 3021 | 0.0017800854020000000000 |
| Calhoun County | Georgia | 2921 | 0.0003607835610000000000 |
| Camden County | Georgia | 2924 | 0.0033870096650000000000 |
| Candler County | Georgia | 2928 | 0.0009908825390000000000 |
| Canton City | Georgia | 2944 | 0.0013782745350000000000 |
| Carroll County | Georgia | 2930 | 0.0141085488140000000000 |
| Carrollton City | Georgia | 2932 | 0.0043950183390000000000 |
| Cartersville City | Georgia | 2909 | 0.0029914064770000000000 |
| Catoosa County | Georgia | 2931 | 0.0105483396120000000000 |
| Chamblee City | Georgia | 2978 | 0.0005370519790000000000 |

| | | | |
|---|---------|-------|--------------------------|
| Charlton County | Georgia | 2934 | 0.0010463138180000000000 |
| Chatham County | Georgia | 2935 | 0.0145440337080000000000 |
| Chatsworth City | Georgia | 13590 | 0.0012260568630000000000 |
| Chattooga County | Georgia | 2939 | 0.0033175131090000000000 |
| Cherokee County | Georgia | 2941 | 0.0211906838510000000000 |
| Clarkston City | Georgia | 2977 | 0.0001752534810000000000 |
| Clay County | Georgia | 2947 | 0.0002746371040000000000 |
| Clayton County | Georgia | 2942 | 0.0167288813770000000000 |
| Clinch County | Georgia | 2950 | 0.0006172068100000000000 |
| Cobb County | Georgia | 2953 | 0.0585808019670000000000 |
| Coffee County | Georgia | 2963 | 0.0041647559440000000000 |
| College Park City | Georgia | 2949 | 0.0018059963910000000000 |
| Colquitt County | Georgia | 2961 | 0.0025786123940000000000 |
| Columbia County | Georgia | 2960 | 0.0129057306330000000000 |
| Columbus City | Georgia | 3084 | 0.0182271402980000000000 |
| Conyers City | Georgia | 3105 | 0.0012022319120000000000 |
| Cook County | Georgia | 2962 | 0.0009734056740000000000 |
| Cordele City | Georgia | 2969 | 0.0005839895340000000000 |
| Covington City | Georgia | 3089 | 0.0019690843780000000000 |
| Coweta County | Georgia | 2964 | 0.0097672763050000000000 |
| Crawford County | Georgia | 2965 | 0.0012825695580000000000 |
| Crisp County | Georgia | 2968 | 0.0012966589050000000000 |
| Cusseta-Chattahoochee County Unified Government | Georgia | 2938 | 0.0006955386500000000000 |
| Dade County | Georgia | 2975 | 0.0017994654900000000000 |
| Dallas City | Georgia | 3091 | 0.0009167766430000000000 |
| Dalton City | Georgia | 3149 | 0.0036280925180000000000 |
| Damascus City | Georgia | 2995 | 0.0000050403010000000000 |
| Dawson City | Georgia | 3121 | 0.0001386962540000000000 |
| Dawson County | Georgia | 2973 | 0.0031927824150000000000 |
| Dawsonville City | Georgia | 13588 | 0.0000224409460000000000 |
| Decatur City | Georgia | 2979 | 0.0010403405310000000000 |
| Decatur County | Georgia | 2972 | 0.0016333710870000000000 |
| Dekalb County | Georgia | 2976 | 0.0405796029790000000000 |
| Demorest City | Georgia | 3034 | 0.0002335398800000000000 |
| Dodge County | Georgia | 2987 | 0.0032283986340000000000 |
| Dooly County | Georgia | 2985 | 0.0007589702260000000000 |
| Doraville City | Georgia | 2982 | 0.0006194842580000000000 |
| Dougherty County | Georgia | 2984 | 0.0045191467180000000000 |
| Douglas City | Georgia | 2956 | 0.0023643666380000000000 |
| Douglas County | Georgia | 2986 | 0.0124112194850000000000 |
| Douglasville City | Georgia | 2992 | 0.0023132891020000000000 |
| Dublin City | Georgia | 3062 | 0.0015986838430000000000 |

| | | | |
|--|---------|-------|--------------------------|
| Duluth City | Georgia | 3026 | 0.0011744005090000000000 |
| Dunwoody City | Georgia | 2981 | 0.0008236454000000000000 |
| Early County | Georgia | 2989 | 0.0004334676280000000000 |
| East Point City | Georgia | 3009 | 0.0023084339080000000000 |
| Echols County | Georgia | 2991 | 0.0002621873590000000000 |
| Effingham County | Georgia | 2993 | 0.0043702930680000000000 |
| Elbert County | Georgia | 2997 | 0.0026551172330000000000 |
| Emanuel County | Georgia | 3002 | 0.0022784975550000000000 |
| Evans County | Georgia | 2996 | 0.0011569597490000000000 |
| Fairburn City | Georgia | 3010 | 0.0005425524690000000000 |
| Fannin County | Georgia | 3000 | 0.0056518052800000000000 |
| Fayette County | Georgia | 2998 | 0.0065270124750000000000 |
| Fayetteville City | Georgia | 2999 | 0.0012012037940000000000 |
| Fitzgerald City | Georgia | 2915 | 0.0005690938530000000000 |
| Floyd County | Georgia | 3001 | 0.0098873500920000000000 |
| Forest Park City | Georgia | 2948 | 0.0014552005920000000000 |
| Forsyth County | Georgia | 3005 | 0.0171106645700000000000 |
| Franklin County | Georgia | 3011 | 0.0055502966500000000000 |
| Fulton County | Georgia | 3007 | 0.0327923301200000000000 |
| Gainesville City | Georgia | 3038 | 0.0036404373880000000000 |
| Georgetown-Quitman County Unified Government | Georgia | 3100 | 0.0001765956510000000000 |
| Gilmer County | Georgia | 3013 | 0.0042390211580000000000 |
| GlascocK County | Georgia | 3015 | 0.0002836626530000000000 |
| Glynn County | Georgia | 3018 | 0.0079688097060000000000 |
| Gordon County | Georgia | 3016 | 0.0041752795430000000000 |
| Grady County | Georgia | 3020 | 0.0017164979470000000000 |
| Greene County | Georgia | 3022 | 0.0017373858270000000000 |
| Griffin City | Georgia | 3109 | 0.0022874801230000000000 |
| Grovetown City | Georgia | 2970 | 0.0006326228540000000000 |
| Gwinnett County | Georgia | 3024 | 0.0489127327750000000000 |
| Habersham County | Georgia | 3035 | 0.0046351246520000000000 |
| Hall County | Georgia | 3037 | 0.0157729370950000000000 |
| Hancock County | Georgia | 3036 | 0.0005368009670000000000 |
| Haralson County | Georgia | 3039 | 0.0109349126670000000000 |
| Harris County | Georgia | 3043 | 0.0020375407820000000000 |
| Hart County | Georgia | 3041 | 0.0029353980990000000000 |
| Heard County | Georgia | 3044 | 0.0012320582320000000000 |
| Helen City | Georgia | 13597 | 0.0004785523920000000000 |
| Henry County | Georgia | 3042 | 0.0197152085830000000000 |
| Hinesville City | Georgia | 3065 | 0.0025723640250000000000 |
| Holly Springs City | Georgia | 2940 | 0.0008231084170000000000 |
| Houston County | Georgia | 3046 | 0.0083780764370000000000 |

| | | | |
|---|---------|-------|--------------------------|
| Irwin County | Georgia | 3050 | 0.0006105538410000000000 |
| Jackson City | Georgia | 13595 | 0.0005681591480000000000 |
| Jackson County | Georgia | 3055 | 0.0092012203860000000000 |
| Jasper County | Georgia | 3056 | 0.0011522455340000000000 |
| Jeff Davis County | Georgia | 3048 | 0.0036597916860000000000 |
| Jefferson City | Georgia | 3051 | 0.0008817839430000000000 |
| Jefferson County | Georgia | 3052 | 0.0015175593490000000000 |
| Jenkins County | Georgia | 3054 | 0.0008087405500000000000 |
| Johns Creek City | Georgia | 3017 | 0.0018776970400000000000 |
| Johnson County | Georgia | 3058 | 0.0008765843230000000000 |
| Jones County | Georgia | 3053 | 0.0027735216170000000000 |
| Kennesaw City | Georgia | 2951 | 0.0014461916630000000000 |
| Kingsland City | Georgia | 2929 | 0.0013131981990000000000 |
| Lagrange City | Georgia | 3134 | 0.0020696227720000000000 |
| Lakeland City | Georgia | 3061 | 0.0001552321090000000000 |
| Lamar County | Georgia | 3057 | 0.0020830152450000000000 |
| Lanier County | Georgia | 3059 | 0.0005746132560000000000 |
| Laurens County | Georgia | 3060 | 0.0052498345210000000000 |
| Lawrenceville City | Georgia | 3025 | 0.0016471733170000000000 |
| Lee County | Georgia | 3063 | 0.0021628508660000000000 |
| Liberty County | Georgia | 3072 | 0.0029316420860000000000 |
| Lilburn City | Georgia | 3030 | 0.0005383557520000000000 |
| Lincoln County | Georgia | 3064 | 0.0010004874790000000000 |
| Loganville City | Georgia | 3032 | 0.0014686813210000000000 |
| Long County | Georgia | 3070 | 0.0012167665480000000000 |
| Lowndes County | Georgia | 3066 | 0.0062538298660000000000 |
| Lumpkin County | Georgia | 3067 | 0.0031395558020000000000 |
| Macon County | Georgia | 3071 | 0.0011108577550000000000 |
| Macon-Bibb County Unified Government | Georgia | 2910 | 0.0202652146230000000000 |
| Madison County | Georgia | 3069 | 0.0051144340910000000000 |
| Marietta City | Georgia | 2954 | 0.0073540069960000000000 |
| Marion County | Georgia | 3073 | 0.0006152187710000000000 |
| Mcdonough City | Georgia | 3040 | 0.0008036440860000000000 |
| Mcduffie County | Georgia | 3074 | 0.0022164098690000000000 |
| Mcintosh County | Georgia | 3075 | 0.0016787590140000000000 |
| Meriwether County | Georgia | 3076 | 0.0020158345340000000000 |
| Milledgeville City | Georgia | 2904 | 0.0013438428870000000000 |
| Miller County | Georgia | 3078 | 0.0005623893070000000000 |
| Milton City | Georgia | 3014 | 0.0007656306440000000000 |
| Mitchell County | Georgia | 3079 | 0.0018428642320000000000 |
| Monroe City | Georgia | 3138 | 0.0016160586980000000000 |
| Monroe County | Georgia | 3080 | 0.0024638688900000000000 |
| Montgomery County | Georgia | 3082 | 0.0006854408550000000000 |

| | | | |
|------------------------|---------|-------|--------------------------|
| Morgan County | Georgia | 3083 | 0.0018079328520000000000 |
| Moultrie City | Georgia | 2958 | 0.0011502729680000000000 |
| Murray County | Georgia | 3087 | 0.0056368087360000000000 |
| Nashville City | Georgia | 2913 | 0.0002880427580000000000 |
| Newnan City | Georgia | 2967 | 0.0020379734620000000000 |
| Newton County | Georgia | 3086 | 0.0062066997540000000000 |
| Norcross City | Georgia | 3031 | 0.0007620362420000000000 |
| Oconee County | Georgia | 3085 | 0.0027210004750000000000 |
| Oglethorpe County | Georgia | 3090 | 0.0014616587110000000000 |
| Paulding County | Georgia | 3088 | 0.0174952111880000000000 |
| Peach County | Georgia | 3093 | 0.0023196566730000000000 |
| Peachtree City | Georgia | 3003 | 0.0022198334920000000000 |
| Peachtree Corners City | Georgia | 3023 | 0.0020994009520000000000 |
| Perry City | Georgia | 3047 | 0.0009545809080000000000 |
| Pickens County | Georgia | 3094 | 0.0039053623840000000000 |
| Pierce County | Georgia | 3092 | 0.0020120682050000000000 |
| Pike County | Georgia | 3097 | 0.0010722706530000000000 |
| Polk County | Georgia | 3101 | 0.0071309414290000000000 |
| Pooler City | Georgia | 2936 | 0.0005163033600000000000 |
| Powder Springs City | Georgia | 2957 | 0.0006334309060000000000 |
| Pulaski County | Georgia | 3098 | 0.0016715656250000000000 |
| Putnam County | Georgia | 3099 | 0.0020612087070000000000 |
| Rabun County | Georgia | 3103 | 0.0031701300000000000000 |
| Randolph County | Georgia | 3104 | 0.0003822451000000000000 |
| Richmond Hill City | Georgia | 2923 | 0.0007163824020000000000 |
| Rincon Town | Georgia | 13725 | 0.0002754881390000000000 |
| Ringgold City | Georgia | 13594 | 0.0005857288530000000000 |
| Riverdale City | Georgia | 2946 | 0.0006844608760000000000 |
| Rockdale County | Georgia | 3108 | 0.0079476960300000000000 |
| Rome City | Georgia | 3004 | 0.0037193835780000000000 |
| Roswell City | Georgia | 2959 | 0.0021746421340000000000 |
| Sandy Springs City | Georgia | 3012 | 0.0025901434800000000000 |
| Savannah City | Georgia | 2937 | 0.0112466852430000000000 |
| Schley County | Georgia | 3112 | 0.0002383566780000000000 |
| Screven County | Georgia | 3110 | 0.0011320539550000000000 |
| Seminole County | Georgia | 3106 | 0.0008048177690000000000 |
| Smyrna City | Georgia | 2955 | 0.0026619088880000000000 |
| Snellville City | Georgia | 3029 | 0.0007586888400000000000 |
| South Fulton City | Georgia | 13721 | 0.0025614123000000000000 |
| Spalding County | Georgia | 3107 | 0.0059006460140000000000 |
| Springfield City | Georgia | 2994 | 0.0001248023290000000000 |
| St. Marys City | Georgia | 2925 | 0.0009628035620000000000 |
| Statesboro City | Georgia | 2922 | 0.0018446906600000000000 |
| Stephens County | Georgia | 3111 | 0.0075205552840000000000 |

| | | | |
|-----------------------------------|---------|-------|--------------------------|
| Stewart County | Georgia | 3114 | 0.0004197427640000000000 |
| Stockbridge City | Georgia | 3045 | 0.0003026988880000000000 |
| Stonecrest City | Georgia | 13727 | 0.0009043888000000000000 |
| Sugar Hill City | Georgia | 3028 | 0.0001060583690000000000 |
| Sumter County | Georgia | 3113 | 0.0013144263250000000000 |
| Suwanee City | Georgia | 3027 | 0.0007005623320000000000 |
| Talbot County | Georgia | 3117 | 0.0004103573160000000000 |
| Taliaferro County | Georgia | 3118 | 0.0000686374990000000000 |
| Tattnall County | Georgia | 3119 | 0.0029307681280000000000 |
| Taylor County | Georgia | 3116 | 0.0008194355020000000000 |
| Telfair County | Georgia | 3122 | 0.0018553787350000000000 |
| Terrell County | Georgia | 3120 | 0.0003347109620000000000 |
| Thomas County | Georgia | 3123 | 0.0020779119040000000000 |
| Thomasville City | Georgia | 3124 | 0.0012819735470000000000 |
| Tift County | Georgia | 3125 | 0.0020882882200000000000 |
| Tifton City | Georgia | 3126 | 0.0014165023110000000000 |
| Toombs County | Georgia | 3131 | 0.0024231040560000000000 |
| Towns County | Georgia | 3127 | 0.0024544083680000000000 |
| Treutlen County | Georgia | 3128 | 0.0005714475220000000000 |
| Troup County | Georgia | 3133 | 0.0043340957390000000000 |
| Tucker City | Georgia | 2980 | 0.0006152256480000000000 |
| Turner County | Georgia | 3130 | 0.0004906577110000000000 |
| Twiggs County | Georgia | 3129 | 0.0006404162650000000000 |
| Union City | Georgia | 3006 | 0.0015315380900000000000 |
| Union County | Georgia | 3132 | 0.0029497590890000000000 |
| Upson County | Georgia | 3135 | 0.0033555666670000000000 |
| Valdosta City | Georgia | 3068 | 0.0025982469320000000000 |
| Vidalia City | Georgia | 3081 | 0.0012525300500000000000 |
| Villa Rica City | Georgia | 2933 | 0.0013971136280000000000 |
| Walker County | Georgia | 3136 | 0.0084536053090000000000 |
| Walton County | Georgia | 3137 | 0.0081943819560000000000 |
| Ware County | Georgia | 3140 | 0.0051700785590000000000 |
| Warner Robins City | Georgia | 3049 | 0.0039698455740000000000 |
| Warren County | Georgia | 3139 | 0.0004478280450000000000 |
| Warwick City | Georgia | 3150 | 0.0001032983810000000000 |
| Washington County | Georgia | 3142 | 0.0019599889130000000000 |
| Waycross City | Georgia | 3095 | 0.0013582743670000000000 |
| Wayne County | Georgia | 3141 | 0.0066093479020000000000 |
| Webster County Unified Government | Georgia | 3143 | 0.0001436563230000000000 |
| Wheeler County | Georgia | 3144 | 0.0006753006520000000000 |
| White County | Georgia | 3148 | 0.0038733869880000000000 |
| Whitfield County | Georgia | 3145 | 0.0076442888060000000000 |
| Wilcox County | Georgia | 3146 | 0.0008286965900000000000 |

| | | | |
|--------------------|---------|------|--------------------------|
| Wilkes County | Georgia | 3151 | 0.0009763060680000000000 |
| Wilkinson County | Georgia | 3153 | 0.0008472972790000000000 |
| Winder City | Georgia | 2907 | 0.0020077207660000000000 |
| Woodbury City | Georgia | 3077 | 0.0000852363940000000000 |
| Woodstock City | Georgia | 2943 | 0.0019429567630000000000 |
| Worth County | Georgia | 3147 | 0.0014918323210000000000 |
| Ada County | Idaho | 3302 | 0.1327762783330000000000 |
| Adams County | Idaho | 3305 | 0.0014468319020000000000 |
| Ammon City | Idaho | 3318 | 0.0008129160240000000000 |
| Bannock County | Idaho | 3309 | 0.0305955898320000000000 |
| Bear Lake County | Idaho | 3311 | 0.0060827120410000000000 |
| Benewah County | Idaho | 3313 | 0.0065268298090000000000 |
| Bingham County | Idaho | 3312 | 0.0164212708120000000000 |
| Blackfoot City | Idaho | 3314 | 0.0062838574010000000000 |
| Blaine County | Idaho | 3317 | 0.0091377175510000000000 |
| Boise City | Idaho | 3301 | 0.1275864091100000000000 |
| Boise County | Idaho | 3315 | 0.0033096446520000000000 |
| Bonner County | Idaho | 3319 | 0.0259873617860000000000 |
| Bonneville County | Idaho | 3316 | 0.0377612538750000000000 |
| Boundary County | Idaho | 3320 | 0.0087882844470000000000 |
| Burley City | Idaho | 3329 | 0.0044859753630000000000 |
| Butte County | Idaho | 3322 | 0.0018397455180000000000 |
| Caldwell City | Idaho | 3323 | 0.0119585532490000000000 |
| Camas County | Idaho | 3327 | 0.0004220734430000000000 |
| Canyon County | Idaho | 3324 | 0.0501201136880000000000 |
| Caribou County | Idaho | 3330 | 0.0043961838320000000000 |
| Cassia County | Idaho | 3325 | 0.0072702358660000000000 |
| Chubbuck City | Idaho | 3307 | 0.0048419354470000000000 |
| Clark County | Idaho | 3326 | 0.0004209244250000000000 |
| Clearwater County | Idaho | 3332 | 0.0048904183900000000000 |
| Coeur D'Alene City | Idaho | 3346 | 0.0275937782370000000000 |
| Custer County | Idaho | 3331 | 0.0021332438780000000000 |
| Eagle City | Idaho | 3304 | 0.0017118766610000000000 |
| Elmore County | Idaho | 3336 | 0.0088995121650000000000 |
| Franklin County | Idaho | 3333 | 0.0057536249580000000000 |
| Fremont County | Idaho | 3335 | 0.0057160716960000000000 |
| Garden City | Idaho | 3306 | 0.0055827828380000000000 |
| Gem County | Idaho | 3334 | 0.0137840257250000000000 |
| Gooding County | Idaho | 3338 | 0.0069664720130000000000 |
| Hayden City | Idaho | 3343 | 0.0000471321460000000000 |
| Idaho County | Idaho | 3340 | 0.0084743055470000000000 |
| Idaho Falls City | Idaho | 3321 | 0.0388750275780000000000 |
| Jefferson County | Idaho | 3341 | 0.0098426707490000000000 |
| Jerome City | Idaho | 3345 | 0.0041690174240000000000 |

| | | | |
|------------------------------|----------|------|--------------------------|
| Jerome County | Idaho | 3342 | 0.0062234442910000000000 |
| Kootenai County | Idaho | 3351 | 0.0563947985650000000000 |
| Kuna City | Idaho | 3299 | 0.0018494617240000000000 |
| Latah County | Idaho | 3353 | 0.0129438611660000000000 |
| Lemhi County | Idaho | 3349 | 0.0048808142840000000000 |
| Lewis County | Idaho | 3357 | 0.0028825435550000000000 |
| Lewiston City | Idaho | 3358 | 0.0201765493750000000000 |
| Lincoln County | Idaho | 3347 | 0.0019301844220000000000 |
| Madison County | Idaho | 3352 | 0.0127484048450000000000 |
| Meridian City | Idaho | 3303 | 0.0240456507540000000000 |
| Minidoka County | Idaho | 3354 | 0.0091406209220000000000 |
| Moscow City | Idaho | 3344 | 0.0065905526500000000000 |
| Mountain Home City | Idaho | 3339 | 0.0057066945910000000000 |
| Nampa City | Idaho | 3328 | 0.0332746479540000000000 |
| Nez Perce County | Idaho | 3350 | 0.0127658334820000000000 |
| Oneida County | Idaho | 3364 | 0.0023716566470000000000 |
| Owyhee County | Idaho | 3355 | 0.0055542984090000000000 |
| Payette County | Idaho | 3359 | 0.0127507281020000000000 |
| Pocatello City | Idaho | 3310 | 0.0294948981160000000000 |
| Post Falls City | Idaho | 3348 | 0.0067813288260000000000 |
| Power County | Idaho | 3360 | 0.0035051710350000000000 |
| Preston City | Idaho | 3337 | 0.0014962200470000000000 |
| Rexburg City | Idaho | 3356 | 0.0013362319410000000000 |
| Shoshone County | Idaho | 3361 | 0.0128410913400000000000 |
| Star City | Idaho | 3308 | 0.0000013227720000000000 |
| Teton County | Idaho | 3362 | 0.0042581952110000000000 |
| Twin Falls City | Idaho | 3366 | 0.0182457652220000000000 |
| Twin Falls County | Idaho | 3363 | 0.0331043018730000000000 |
| Valley County | Idaho | 3367 | 0.0080747108140000000000 |
| Washington County | Idaho | 3365 | 0.0049173586520000000000 |
| Adams County | Illinois | 3370 | |
| Addison Village | Illinois | 3545 | |
| Alexander County | Illinois | 3369 | |
| Algonquin Village | Illinois | 3619 | |
| Anna City | Illinois | 3802 | |
| Arlington Heights Village | Illinois | 3405 | |
| Aurora City | Illinois | 3564 | |
| Bartlett Village | Illinois | 3518 | |
| Bedford Park Village | Illinois | 3403 | |
| Belleville City | Illinois | 3780 | |
| Bellwood Village | Illinois | 3409 | |
| Bensenville Village | Illinois | 3509 | |
| Benton City | Illinois | 3575 | |

| | | |
|-------------------------|----------|-------|
| Berkeley Village | Illinois | 3408 |
| Berwyn City | Illinois | 3407 |
| Bloomington City | Illinois | 3728 |
| Bolingbrook Village | Illinois | 3829 |
| Bond County | Illinois | 3372 |
| Boone County | Illinois | 3379 |
| Bridgeview Village | Illinois | 3411 |
| Broadview Village | Illinois | 3410 |
| Brown County | Illinois | 3373 |
| Buffalo Grove Village | Illinois | 3527 |
| Burbank City | Illinois | 3480 |
| Bureau County | Illinois | 3378 |
| Calhoun County | Illinois | 3377 |
| Calumet City | Illinois | 3415 |
| Carbondale City | Illinois | 3600 |
| Carol Stream Village | Illinois | 3554 |
| Carpentersville Village | Illinois | 3606 |
| Carroll County | Illinois | 3380 |
| Cass County | Illinois | 3382 |
| Champaign City | Illinois | 3384 |
| Champaign County | Illinois | 3385 |
| Chicago City | Illinois | 3511 |
| Chicago Heights City | Illinois | 3413 |
| Chicago Ridge Village | Illinois | 3414 |
| Christian County | Illinois | 3388 |
| Cicero Town | Illinois | 13120 |
| Clark County | Illinois | 3394 |
| Clay County | Illinois | 3399 |
| Clinton County | Illinois | 3395 |
| Coles County | Illinois | 3398 |
| Cook County | Illinois | 3400 |
| Countryside City | Illinois | 3475 |
| Crawford County | Illinois | 3528 |
| Crystal Lake City | Illinois | 3720 |
| Cumberland County | Illinois | 3532 |
| Danville City | Illinois | 3803 |
| De Witt County | Illinois | 3531 |
| Decatur City | Illinois | 3684 |
| Dekalb City | Illinois | 3535 |
| Dekalb County | Illinois | 3537 |
| Des Plaines City | Illinois | 3417 |
| Dolton Village | Illinois | 3419 |
| Douglas County | Illinois | 3538 |
| Downers Grove Village | Illinois | 3544 |

| | | |
|------------------------------|----------|------|
| Dupage County | Illinois | 3541 |
| Edgar County | Illinois | 3568 |
| Edwards County | Illinois | 3569 |
| Effingham County | Illinois | 3570 |
| Elgin City | Illinois | 3517 |
| Elk Grove Village Village | Illinois | 3508 |
| Elmhurst City | Illinois | 3513 |
| Evanston City | Illinois | 3420 |
| Evergreen Park Village | Illinois | 3424 |
| Fayette County | Illinois | 3574 |
| Ford County | Illinois | 3576 |
| Forest Park Village | Illinois | 3421 |
| Franklin County | Illinois | 3580 |
| Franklin Park Village | Illinois | 3422 |
| Fulton County | Illinois | 3582 |
| Galesburg City | Illinois | 3636 |
| Gallatin County | Illinois | 3587 |
| Glendale Heights Village | Illinois | 3555 |
| Glenview Village | Illinois | 3426 |
| Granite City | Illinois | 3690 |
| Greene County | Illinois | 3588 |
| Grundy County | Illinois | 3584 |
| Gurnee Village | Illinois | 3638 |
| Hamilton County | Illinois | 3583 |
| Hancock County | Illinois | 3591 |
| Hanover Park Village | Illinois | 3510 |
| Hardin County | Illinois | 3590 |
| Harrisburg City | Illinois | 3767 |
| Harvey City | Illinois | 3423 |
| Harwood Heights Village | Illinois | 3427 |
| Henderson County | Illinois | 3594 |
| Henry County | Illinois | 3595 |
| Herrin City | Illinois | 3838 |
| Hillside Village | Illinois | 3429 |
| Hodgkins Village | Illinois | 3434 |
| Hoffman Estates Village | Illinois | 3521 |
| Iroquois County | Illinois | 3593 |
| Jackson County | Illinois | 3597 |
| Jasper County | Illinois | 3599 |
| Jefferson County | Illinois | 3601 |

| | | |
|-----------------------------|----------|------|
| Jersey County | Illinois | 3604 |
| Jo Daviess County | Illinois | 3605 |
| Johnson County | Illinois | 3602 |
| Joliet City | Illinois | 3635 |
| Kane County | Illinois | 3603 |
| Kankakee City | Illinois | 3625 |
| Kankakee County | Illinois | 3618 |
| Kendall County | Illinois | 3628 |
| Knox County | Illinois | 3631 |
| La Grange Park Village | Illinois | 3435 |
| Lake County | Illinois | 3637 |
| Lasalle County | Illinois | 3673 |
| Lawrence County | Illinois | 3675 |
| Lee County | Illinois | 3678 |
| Livingston County | Illinois | 3680 |
| Logan County | Illinois | 3682 |
| Lombard Village | Illinois | 3547 |
| Lyons Township | Illinois | 3488 |
| Lyons Village | Illinois | 3440 |
| Macon County | Illinois | 3689 |
| Macoupin County | Illinois | 3685 |
| Madison County | Illinois | 3691 |
| Marion City | Illinois | 3837 |
| Marion County | Illinois | 3706 |
| Marshall County | Illinois | 3713 |
| Mason County | Illinois | 3715 |
| Massac County | Illinois | 3710 |
| Maywood Village | Illinois | 3437 |
| Mccook Village | Illinois | 3439 |
| Mcdonough County | Illinois | 3711 |
| Mchenry County | Illinois | 3716 |
| Mclean County | Illinois | 3729 |
| Melrose Park Village | Illinois | 3438 |
| Menard County | Illinois | 3735 |
| Mercer County | Illinois | 3738 |
| Merrionette Park Village | Illinois | 3446 |
| Metropolis City | Illinois | 3712 |
| Moline City | Illinois | 3760 |
| Monroe County | Illinois | 3733 |
| Montgomery County | Illinois | 3741 |
| Morgan County | Illinois | 3740 |
| Moultrie County | Illinois | 3739 |
| Mount Prospect Village | Illinois | 3445 |

Allocations in Illinois will be made in accordance with the Illinois Opioid Allocation Agreement.

| | | |
|-------------------------|----------|------|
| Mundelein Village | Illinois | 3645 |
| Naperville City | Illinois | 3567 |
| Normal Town | Illinois | 3732 |
| North Riverside Village | Illinois | 3450 |
| Northbrook Village | Illinois | 3447 |
| Northlake City | Illinois | 3449 |
| Oak Lawn Village | Illinois | 3456 |
| Oak Park Village | Illinois | 3454 |
| Ogle County | Illinois | 3744 |
| Orland Park Village | Illinois | 3529 |
| Oswego Village | Illinois | 3630 |
| Palatine Village | Illinois | 3453 |
| Palos Heights City | Illinois | 3476 |
| Palos Hills City | Illinois | 3479 |
| Park Ridge City | Illinois | 3458 |
| Pekin City | Illinois | 3746 |
| Peoria City | Illinois | 3745 |
| Peoria County | Illinois | 3743 |
| Perry County | Illinois | 3750 |
| Piatt County | Illinois | 3753 |
| Pike County | Illinois | 3754 |
| Plainfield Village | Illinois | 3839 |
| Pope County | Illinois | 3751 |
| Posen Village | Illinois | 3452 |
| Princeton City | Illinois | 3376 |
| Pulaski County | Illinois | 3755 |
| Putnam County | Illinois | 3756 |
| Quincy City | Illinois | 3368 |
| Randolph County | Illinois | 3757 |
| Richland County | Illinois | 3759 |
| River Forest Village | Illinois | 3459 |
| River Grove Village | Illinois | 3460 |
| Riverside Village | Illinois | 3463 |
| Rock Island City | Illinois | 3763 |
| Rock Island County | Illinois | 3758 |
| Rockford City | Illinois | 3852 |
| Romeoville Village | Illinois | 3821 |
| Saline County | Illinois | 3772 |
| Sangamon County | Illinois | 3774 |
| Schaumburg Village | Illinois | 3507 |
| Schiller Park Village | Illinois | 3465 |
| Schuyler County | Illinois | 3770 |
| Scott County | Illinois | 3775 |
| Sesser City | Illinois | 3577 |

| | | | |
|---------------------|----------|------|--------------------------|
| Shelby County | Illinois | 3779 | |
| Skokie Village | Illinois | 3461 | |
| Springfield City | Illinois | 3769 | |
| St Clair County | Illinois | 3777 | |
| St. Charles City | Illinois | 3566 | |
| Stark County | Illinois | 3788 | |
| Stephenson County | Illinois | 3793 | |
| Stone Park Village | Illinois | 3466 | |
| Streamwood Village | Illinois | 3472 | |
| Streator City | Illinois | 3677 | |
| Summit Village | Illinois | 3471 | |
| Tazewell County | Illinois | 3790 | |
| Tinley Park Village | Illinois | 3524 | |
| Union County | Illinois | 3804 | |
| Urbana City | Illinois | 3386 | |
| Vermilion County | Illinois | 3805 | |
| Wabash County | Illinois | 3810 | |
| Warren County | Illinois | 3806 | |
| Washington County | Illinois | 3809 | |
| Waukegan City | Illinois | 3651 | |
| Wayne County | Illinois | 3812 | |
| West Frankfort City | Illinois | 3579 | |
| Wheaton City | Illinois | 3549 | |
| Wheeling Village | Illinois | 3520 | |
| White County | Illinois | 3811 | |
| Whiteside County | Illinois | 3816 | |
| Will County | Illinois | 3813 | |
| Williamson County | Illinois | 3841 | |
| Winnebago County | Illinois | 3842 | |
| Woodford County | Illinois | 3846 | |
| Woodridge Village | Illinois | 3519 | |
| Adams County | Indiana | 3849 | 0.0030930669430000000000 |
| Advance Town | Indiana | 3887 | 0.0000056978630000000000 |
| Akron Town | Indiana | 4015 | 0.0000032852540000000000 |
| Alamo Town | Indiana | 4253 | 0.0000057491950000000000 |
| Albany Town | Indiana | 3975 | 0.0002569684860000000000 |
| Albion Town | Indiana | 4280 | 0.0002166214570000000000 |
| Alexandria City | Indiana | 4214 | 0.0010624204480000000000 |
| Alfordsville Town | Indiana | 3933 | 0.0000015399630000000000 |
| Allen County | Indiana | 3857 | 0.0155291918460000000000 |
| Alton Town | Indiana | 3932 | 0.0000003079930000000000 |
| Altona Town | Indiana | 3945 | 0.0000124737000000000000 |
| Ambia Town | Indiana | 3875 | 0.0000065191770000000000 |
| Amboy Town | Indiana | 4239 | 0.0000048252170000000000 |

| | | | |
|---------------------|---------|------|--------------------------|
| Amo Town | Indiana | 4076 | 0.0000057491950000000000 |
| Anderson City | Indiana | 4213 | 0.0138289187390000000000 |
| Andrews Town | Indiana | 4113 | 0.0000605205440000000000 |
| Angola City | Indiana | 4386 | 0.0009475392110000000000 |
| Arcadia Town | Indiana | 4045 | 0.0000631384810000000000 |
| Argos Town | Indiana | 4231 | 0.0001679072950000000000 |
| Ashley Town | Indiana | 3944 | 0.0000623685000000000000 |
| Atlanta Town | Indiana | 4052 | 0.0000116523860000000000 |
| Attica City | Indiana | 3999 | 0.0002075870070000000000 |
| Auburn City | Indiana | 3947 | 0.0014726152490000000000 |
| Aurora City | Indiana | 3953 | 0.0000943997300000000000 |
| Austin City | Indiana | 4358 | 0.0002322777470000000000 |
| Avilla Town | Indiana | 4279 | 0.0001995792000000000000 |
| Avon Town | Indiana | 4086 | 0.0001641087200000000000 |
| Bainbridge Town | Indiana | 4337 | 0.0000147836440000000000 |
| Bargersville Town | Indiana | 4139 | 0.0001210410890000000000 |
| Bartholomew County | Indiana | 3869 | 0.0118392352580000000000 |
| Batesville City | Indiana | 4010 | 0.0015470467920000000000 |
| Battle Ground Town | Indiana | 4408 | 0.0001362867220000000000 |
| Bedford City | Indiana | 4211 | 0.0032698033590000000000 |
| Beech Grove City | Indiana | 4226 | 0.0005447362320000000000 |
| Benton County | Indiana | 3872 | 0.0007443154320000000000 |
| Berne City | Indiana | 3854 | 0.0000280786580000000000 |
| Bethany Town | Indiana | 4263 | 0.0000027206010000000000 |
| Beverly Shores Town | Indiana | 4309 | 0.0001544582850000000000 |
| Bicknell City | Indiana | 4150 | 0.0000132950140000000000 |
| Birdseye Town | Indiana | 3980 | 0.0000294646250000000000 |
| Blackford County | Indiana | 3883 | 0.0027153653600000000000 |
| Bloomfield Town | Indiana | 4044 | 0.0000428623020000000000 |
| Bloomington Town | Indiana | 4297 | 0.0000260253740000000000 |
| Bloomington City | Indiana | 4252 | 0.0083902315430000000000 |
| Blountsville Town | Indiana | 4087 | 0.0000025666050000000000 |
| Bluffton City | Indiana | 4472 | 0.0010029778780000000000 |
| Boone County | Indiana | 3886 | 0.0067627986840000000000 |
| Boonville City | Indiana | 4446 | 0.0010078544270000000000 |
| Borden Town | Indiana | 3914 | 0.0000175042460000000000 |
| Boston Town | Indiana | 4465 | 0.0000056978630000000000 |
| Boswell Town | Indiana | 3876 | 0.0000210974930000000000 |
| Bourbon Town | Indiana | 4234 | 0.0001730405050000000000 |
| Brazil City | Indiana | 3915 | 0.0006268162580000000000 |
| Bremen Town | Indiana | 4233 | 0.0005293879350000000000 |
| Bristol Town | Indiana | 3982 | 0.0001584621890000000000 |
| Brook Town | Indiana | 4270 | 0.0000373697680000000000 |
| Brooklyn Town | Indiana | 4262 | 0.0000657050860000000000 |

| | | | |
|---------------------|---------|------|--------------------------|
| Brooksbury Town | Indiana | 4131 | 0.0000095477700000000000 |
| Brookston Town | Indiana | 4488 | 0.0001166778600000000000 |
| Brookville Town | Indiana | 4003 | 0.0005389357050000000000 |
| Brown County | Indiana | 3895 | 0.0018791654710000000000 |
| Brownsburg Town | Indiana | 4077 | 0.0011259182540000000000 |
| Brownstown Town | Indiana | 4115 | 0.0000336225250000000000 |
| Bruceville Town | Indiana | 4151 | 0.0000024126090000000000 |
| Bryant Town | Indiana | 4125 | 0.0000037472430000000000 |
| Bunker Hill Town | Indiana | 4245 | 0.0000109850690000000000 |
| Burket Town | Indiana | 4157 | 0.0000111390650000000000 |
| Burlington Town | Indiana | 3901 | 0.0000638057990000000000 |
| Burnettsville Town | Indiana | 4490 | 0.0000046198890000000000 |
| Burns Harbor Town | Indiana | 4323 | 0.0003979777620000000000 |
| Butler City | Indiana | 3948 | 0.0002391562480000000000 |
| Cadiz Town | Indiana | 4092 | 0.0000028232650000000000 |
| Cambridge City Town | Indiana | 4466 | 0.0002415175250000000000 |
| Camden Town | Indiana | 3893 | 0.0000642164560000000000 |
| Campbellsburg Town | Indiana | 4458 | 0.0000818746980000000000 |
| Cannelburg Town | Indiana | 3935 | 0.0000022586120000000000 |
| Cannelton City | Indiana | 4302 | 0.0000183255590000000000 |
| Carbon Town | Indiana | 3917 | 0.0000268466880000000000 |
| Carlisle Town | Indiana | 4394 | 0.0000176582420000000000 |
| Carmel City | Indiana | 4049 | 0.0036762509170000000000 |
| Carroll County | Indiana | 3896 | 0.0016297941360000000000 |
| Carthage Town | Indiana | 4357 | 0.0000131410170000000000 |
| Cass County | Indiana | 3900 | 0.0033896124780000000000 |
| Cayuga Town | Indiana | 4422 | 0.0000784867790000000000 |
| Cedar Grove Town | Indiana | 4009 | 0.0000040552360000000000 |
| Cedar Lake Town | Indiana | 4203 | 0.0005116783600000000000 |
| Center Point Town | Indiana | 3920 | 0.0000163749400000000000 |
| Centerville Town | Indiana | 4464 | 0.0003507522310000000000 |
| Chalmers Town | Indiana | 4485 | 0.0000068271690000000000 |
| Chandler Town | Indiana | 4451 | 0.0003475183090000000000 |
| Charlestown City | Indiana | 3910 | 0.0001460398210000000000 |
| Chesterfield Town | Indiana | 3974 | 0.0003790362170000000000 |
| Chesterton Town | Indiana | 4311 | 0.0021600033840000000000 |
| Chrisney Town | Indiana | 4366 | 0.0000323392220000000000 |
| Churubusco Town | Indiana | 4495 | 0.0000005646530000000000 |
| Cicero Town | Indiana | 4055 | 0.0001732971650000000000 |
| Clark County | Indiana | 3908 | 0.0193760706590000000000 |
| Clarks Hill Town | Indiana | 4406 | 0.0000406036900000000000 |
| Clarksville Town | Indiana | 3907 | 0.0010717628900000000000 |
| Clay City Town | Indiana | 3918 | 0.0000576972790000000000 |
| Clay County | Indiana | 3912 | 0.0029545216080000000000 |

| | | | |
|------------------------------|---------|-------|--------------------------|
| Claypool Town | Indiana | 4161 | 0.0000246907400000000000 |
| Clayton Town | Indiana | 4082 | 0.0000069811650000000000 |
| Clear Lake Town | Indiana | 4390 | 0.0000197628580000000000 |
| Clifford Town | Indiana | 3866 | 0.0000023099440000000000 |
| Clinton City | Indiana | 4430 | 0.0003365845720000000000 |
| Clinton County | Indiana | 3922 | 0.0027442140000000000000 |
| Cloverdale Town | Indiana | 4331 | 0.0000502027930000000000 |
| Coatesville Town | Indiana | 4079 | 0.0000074944860000000000 |
| Colfax Town | Indiana | 3921 | 0.0000461475570000000000 |
| Columbia City | Indiana | 4497 | 0.0008864026810000000000 |
| Columbus City | Indiana | 3861 | 0.0007642836180000000000 |
| Connersville City | Indiana | 3994 | 0.0046361611640000000000 |
| Converse Town | Indiana | 4040 | 0.0000457369000000000000 |
| Corunna Town | Indiana | 3946 | 0.0000163749400000000000 |
| Corydon Town | Indiana | 4061 | 0.0000698116540000000000 |
| Country Club Heights Town | Indiana | 4222 | 0.0000122170400000000000 |
| Covington City | Indiana | 4001 | 0.0002571224830000000000 |
| Crandall Town | Indiana | 4064 | 0.0000001539960000000000 |
| Crane Town | Indiana | 4244 | 0.0000156562900000000000 |
| Crawford County | Indiana | 3930 | 0.0013389464640000000000 |
| Crawfordsville City | Indiana | 4251 | 0.0027384134730000000000 |
| Cromwell Town | Indiana | 4282 | 0.0000345465020000000000 |
| Crothersville Town | Indiana | 4118 | 0.0000182228950000000000 |
| Crown Point City | Indiana | 4190 | 0.0012461893620000000000 |
| Culver Town | Indiana | 4236 | 0.0002898210300000000000 |
| Cumberland Town | Indiana | 14145 | 0.0001482471010000000000 |
| Cynthiana Town | Indiana | 4328 | 0.0000327498790000000000 |
| Dale Town | Indiana | 4369 | 0.0000597505630000000000 |
| Daleville Town | Indiana | 3971 | 0.0001997845280000000000 |
| Dana Town | Indiana | 4432 | 0.0000505107850000000000 |
| Danville Town | Indiana | 4078 | 0.0000394743840000000000 |
| Darlington Town | Indiana | 4257 | 0.0000747908680000000000 |
| Darmstadt Town | Indiana | 4425 | 0.0001094913670000000000 |
| Daviess County | Indiana | 3942 | 0.0037589982600000000000 |
| Dayton Town | Indiana | 4410 | 0.0001147272410000000000 |
| De Kalb County | Indiana | 3943 | 0.0027734732960000000000 |
| De Motte Town | Indiana | 4121 | 0.0000709409600000000000 |
| Dearborn County | Indiana | 3956 | 0.0095772349940000000000 |
| Decatur City | Indiana | 3856 | 0.0000909091470000000000 |
| Decatur County | Indiana | 3961 | 0.0035332396900000000000 |
| Decker Town | Indiana | 4148 | 0.0000012319700000000000 |
| Delaware County | Indiana | 3970 | 0.0120357345330000000000 |
| Delphi City | Indiana | 3897 | 0.0001772497370000000000 |

| | | | |
|----------------------|---------|------|--------------------------|
| Denver Town | Indiana | 4240 | 0.0000060058560000000000 |
| Dillsboro Town | Indiana | 3954 | 0.0000600072230000000000 |
| Dublin Town | Indiana | 4469 | 0.0000515887590000000000 |
| Dubois County | Indiana | 3976 | 0.0027289683660000000000 |
| Dugger Town | Indiana | 4393 | 0.0000234074370000000000 |
| Dune Acres Town | Indiana | 4313 | 0.0000469175380000000000 |
| Dunkirk City | Indiana | 3884 | 0.0000798727460000000000 |
| Dunreith Town | Indiana | 4089 | 0.0000033879190000000000 |
| Dupont Town | Indiana | 4136 | 0.0000397823770000000000 |
| Dyer Town | Indiana | 4187 | 0.0005331865100000000000 |
| Earl Park Town | Indiana | 3882 | 0.0000091884460000000000 |
| East Chicago City | Indiana | 4185 | 0.0046210181950000000000 |
| East Germantown Town | Indiana | 4463 | 0.0000158616190000000000 |
| Eaton Town | Indiana | 3969 | 0.0001664186640000000000 |
| Economy Town | Indiana | 4467 | 0.0000076484830000000000 |
| Edgewood Town | Indiana | 4216 | 0.0002436734730000000000 |
| Edinburgh Town | Indiana | 3873 | 0.0001989632150000000000 |
| Edwardsport Town | Indiana | 4147 | 0.0000014886310000000000 |
| Elberfeld Town | Indiana | 4449 | 0.0000315692410000000000 |
| Elizabeth Town | Indiana | 4074 | 0.0000001539960000000000 |
| Elizabethtown Town | Indiana | 3864 | 0.0000051332100000000000 |
| Elkhart City | Indiana | 3986 | 0.0054258028390000000000 |
| Elkhart County | Indiana | 3983 | 0.0116626528390000000000 |
| Ellettsville Town | Indiana | 4249 | 0.0006777890320000000000 |
| Elnora Town | Indiana | 3940 | 0.0000135516740000000000 |
| Elwood City | Indiana | 4224 | 0.0021127778530000000000 |
| English Town | Indiana | 3931 | 0.0000037472430000000000 |
| Etna Green Town | Indiana | 4158 | 0.0000337251890000000000 |
| Evansville City | Indiana | 4423 | 0.0193211966460000000000 |
| Fairland Town | Indiana | 4365 | 0.0000051332100000000000 |
| Fairmount Town | Indiana | 4027 | 0.0001044094890000000000 |
| Fairview Park Town | Indiana | 4431 | 0.0000933730880000000000 |
| Farmersburg Town | Indiana | 4396 | 0.0000397310440000000000 |
| Farmland Town | Indiana | 4342 | 0.0001820749540000000000 |
| Fayette County | Indiana | 3990 | 0.0029451278340000000000 |
| Ferdinand Town | Indiana | 3978 | 0.0001894154440000000000 |
| Fillmore Town | Indiana | 4338 | 0.0000104204160000000000 |
| Fishers City | Indiana | 4048 | 0.0015218427320000000000 |
| Flora Town | Indiana | 3898 | 0.0001759664350000000000 |
| Floyd County | Indiana | 3989 | 0.0157609562720000000000 |
| Fort Branch Town | Indiana | 4019 | 0.0000732509050000000000 |
| Fort Wayne City | Indiana | 3859 | 0.0273400404540000000000 |
| Fortville Town | Indiana | 4058 | 0.0001527129940000000000 |

| | | | |
|--------------------|---------|-------|--------------------------|
| Fountain City Town | Indiana | 4470 | 0.0000459935600000000000 |
| Fountain County | Indiana | 3996 | 0.0016407792050000000000 |
| Fowler Town | Indiana | 3877 | 0.0000938864090000000000 |
| Fowlerton Town | Indiana | 4033 | 0.0000226887880000000000 |
| Francesville Town | Indiana | 4327 | 0.0000114983900000000000 |
| Francisco Town | Indiana | 4020 | 0.0000276680010000000000 |
| Frankfort City | Indiana | 3926 | 0.0015203027690000000000 |
| Franklin City | Indiana | 4145 | 0.0010740728340000000000 |
| Franklin County | Indiana | 4006 | 0.0029486184170000000000 |
| Frankton Town | Indiana | 4212 | 0.0001155485540000000000 |
| Fremont Town | Indiana | 4392 | 0.0002014271560000000000 |
| French Lick Town | Indiana | 4289 | 0.0002116422430000000000 |
| Fulton County | Indiana | 4008 | 0.0023599419080000000000 |
| Fulton Town | Indiana | 4013 | 0.0000029259300000000000 |
| Galveston Town | Indiana | 3902 | 0.0000127303600000000000 |
| Garrett City | Indiana | 3949 | 0.0003872493530000000000 |
| Gary City | Indiana | 4194 | 0.0072952665440000000000 |
| Gas City | Indiana | 4030 | 0.0005447362320000000000 |
| Gaston Town | Indiana | 3967 | 0.0000832093320000000000 |
| Geneva Town | Indiana | 3853 | 0.0000083671320000000000 |
| Gentryville Town | Indiana | 4374 | 0.0000179662350000000000 |
| Georgetown Town | Indiana | 13132 | 0.0000448642540000000000 |
| Gibson County | Indiana | 4016 | 0.0025885237440000000000 |
| Glenwood Town | Indiana | 3992 | 0.0000271033480000000000 |
| Goodland Town | Indiana | 4276 | 0.0000463528850000000000 |
| Goshen City | Indiana | 3984 | 0.0023863779390000000000 |
| Gosport Town | Indiana | 4293 | 0.0000977363160000000000 |
| Grabill Town | Indiana | 3860 | 0.0000575432830000000000 |
| Grandview Town | Indiana | 4371 | 0.0000484061690000000000 |
| Grant County | Indiana | 4026 | 0.0074498788250000000000 |
| Greencastle City | Indiana | 4334 | 0.0002862791150000000000 |
| Greendale City | Indiana | 3959 | 0.0001365433830000000000 |
| Greene County | Indiana | 4042 | 0.0043155408750000000000 |
| Greenfield City | Indiana | 4057 | 0.0006122892740000000000 |
| Greens Fork Town | Indiana | 4473 | 0.0000175042460000000000 |
| Greensboro Town | Indiana | 4090 | 0.0000027206010000000000 |
| Greensburg City | Indiana | 3960 | 0.0001953699680000000000 |
| Greentown Town | Indiana | 4101 | 0.0000174529140000000000 |
| Greenville Town | Indiana | 3991 | 0.0000092911100000000000 |
| Greenwood City | Indiana | 4141 | 0.0018037586180000000000 |
| Griffin Town | Indiana | 4322 | 0.0000101124230000000000 |
| Griffith Town | Indiana | 4195 | 0.0006961659230000000000 |
| Hagerstown Town | Indiana | 4474 | 0.0002344336950000000000 |
| Hamilton County | Indiana | 4051 | 0.0202697624990000000000 |

| | | | |
|--|---------|-------|--------------------------|
| Hamilton Town | Indiana | 3952 | 0.0000343411740000000000 |
| Hamlet Town | Indiana | 4384 | 0.0001882348060000000000 |
| Hammond City | Indiana | 4193 | 0.0107702443020000000000 |
| Hancock County | Indiana | 4062 | 0.0089544226400000000000 |
| Hanover Town | Indiana | 4133 | 0.0000796674170000000000 |
| Hardinsburg Town | Indiana | 4454 | 0.0000346491670000000000 |
| Harmony Town | Indiana | 3923 | 0.0000435296200000000000 |
| Harrison County | Indiana | 4071 | 0.0056100337420000000000 |
| Hartford City | Indiana | 3879 | 0.0010330584880000000000 |
| Hartsville Town | Indiana | 3863 | 0.0000038499070000000000 |
| Haubstadt Town | Indiana | 4014 | 0.0000667830600000000000 |
| Hazleton Town | Indiana | 4018 | 0.0000149376410000000000 |
| Hebron Town | Indiana | 4314 | 0.0007220373010000000000 |
| Hendricks County | Indiana | 4073 | 0.0157008463840000000000 |
| Henry County | Indiana | 4088 | 0.0116532077330000000000 |
| Highland Town | Indiana | 4192 | 0.0008649971960000000000 |
| Hillsboro Town | Indiana | 3998 | 0.0000405010260000000000 |
| Hobart City | Indiana | 4201 | 0.0015946316480000000000 |
| Holland Town | Indiana | 3981 | 0.0000444535980000000000 |
| Holton Town | Indiana | 4360 | 0.0000600585560000000000 |
| Hope Town | Indiana | 3874 | 0.0000368051150000000000 |
| Howard County | Indiana | 4106 | 0.0186935077420000000000 |
| Hudson Town | Indiana | 4398 | 0.0000296699530000000000 |
| Huntertown Town | Indiana | 3868 | 0.0004152253470000000000 |
| Huntingburg City | Indiana | 3979 | 0.0004558290370000000000 |
| Huntington City | Indiana | 4110 | 0.0024871428490000000000 |
| Huntington County | Indiana | 4108 | 0.0026170130590000000000 |
| Hymera Town | Indiana | 4400 | 0.0000201735150000000000 |
| Indian Village Town | Indiana | 4378 | 0.0000060058560000000000 |
| Indianapolis City - Marion County Consolidated Government | Indiana | 4230 | 0.1583485396120000000000 |
| Ingalls Town | Indiana | 4215 | 0.0000151943010000000000 |
| Jackson County | Indiana | 4111 | 0.0071835165650000000000 |
| Jamestown Town | Indiana | 13130 | 0.0000104717480000000000 |
| Jasonville City | Indiana | 4043 | 0.0000396283800000000000 |
| Jasper City | Indiana | 3977 | 0.0008921005440000000000 |
| Jasper County | Indiana | 4119 | 0.0042695986470000000000 |
| Jay County | Indiana | 4124 | 0.0031175523540000000000 |
| Jefferson County | Indiana | 4132 | 0.0035778986160000000000 |
| Jeffersonville City | Indiana | 3909 | 0.0017727540310000000000 |
| Jennings County | Indiana | 4137 | 0.0041751989170000000000 |
| Johnson County | Indiana | 4138 | 0.0174136445240000000000 |

| | | | |
|---------------------------|---------|------|--------------------------|
| Jonesboro City | Indiana | 4032 | 0.0000654997580000000000 |
| Jonesville Town | Indiana | 3871 | 0.0000018479560000000000 |
| Kempton Town | Indiana | 4417 | 0.0000274626730000000000 |
| Kendallville City | Indiana | 4284 | 0.0009553930220000000000 |
| Kennard Town | Indiana | 4091 | 0.0000090344490000000000 |
| Kentland Town | Indiana | 4269 | 0.0000537960400000000000 |
| Kewanna Town | Indiana | 4017 | 0.0000053898700000000000 |
| Kingman Town | Indiana | 3997 | 0.0000379344210000000000 |
| Kingsbury Town | Indiana | 4169 | 0.0000129356890000000000 |
| Kingsford Heights Town | Indiana | 4173 | 0.0000459422280000000000 |
| Kirklin Town | Indiana | 3925 | 0.0000532827190000000000 |
| Knightstown Town | Indiana | 4093 | 0.0000368564470000000000 |
| Knightsville Town | Indiana | 3919 | 0.0000530260580000000000 |
| Knox City | Indiana | 4389 | 0.0009986146490000000000 |
| Knox County | Indiana | 4146 | 0.0052987558950000000000 |
| Kokomo City | Indiana | 4105 | 0.0028246000660000000000 |
| Kosciusko County | Indiana | 4156 | 0.0049363512770000000000 |
| Kouts Town | Indiana | 4318 | 0.0003835021100000000000 |
| La Crosse Town | Indiana | 4172 | 0.0000282839860000000000 |
| La Fontaine Town | Indiana | 4439 | 0.0000175555780000000000 |
| La Paz Town | Indiana | 4235 | 0.0000341871780000000000 |
| La Porte City | Indiana | 4174 | 0.0016379046070000000000 |
| La Porte County | Indiana | 4168 | 0.0077614133330000000000 |
| Laconia Town | Indiana | 4066 | 0.0000000513320000000000 |
| Ladoga Town | Indiana | 4256 | 0.0001081567320000000000 |
| Lafayette City | Indiana | 4409 | 0.0101224332150000000000 |
| Lagrange County | Indiana | 4182 | 0.0020884464380000000000 |
| Lagrange Town | Indiana | 4183 | 0.0002329963960000000000 |
| Lagro Town | Indiana | 4436 | 0.0000082644680000000000 |
| Lake County | Indiana | 4188 | 0.0183441414780000000000 |
| Lake Station City | Indiana | 4191 | 0.0007385149050000000000 |
| Lakeville Town | Indiana | 4379 | 0.0000354704800000000000 |
| Lanesville Town | Indiana | 4069 | 0.0000005133210000000000 |
| Lapel Town | Indiana | 4219 | 0.0002165701250000000000 |
| Larwill Town | Indiana | 4492 | 0.0000249987320000000000 |
| Laurel Town | Indiana | 4007 | 0.0000132950140000000000 |
| Lawrence City | Indiana | 4227 | 0.0014136346680000000000 |
| Lawrence County | Indiana | 4206 | 0.0041447589820000000000 |
| Lawrenceburg City | Indiana | 3955 | 0.0003977211010000000000 |
| Leavenworth Town | Indiana | 3934 | 0.0000013859670000000000 |
| Lebanon City | Indiana | 3888 | 0.0002210873490000000000 |
| Leesburg Town | Indiana | 4159 | 0.0000322365580000000000 |
| Leo-Cedarville Town | Indiana | 3870 | 0.0001960372850000000000 |

| | | | |
|----------------------|---------|------|--------------------------|
| Lewisville Town | Indiana | 4094 | 0.0000069811650000000000 |
| Liberty Town | Indiana | 4416 | 0.0001733998300000000000 |
| Ligonier City | Indiana | 4281 | 0.0004070122110000000000 |
| Linden Town | Indiana | 4259 | 0.0000668857250000000000 |
| Linton City | Indiana | 4041 | 0.0002145168410000000000 |
| Little York Town | Indiana | 4460 | 0.0000267953560000000000 |
| Livonia Town | Indiana | 4456 | 0.0000179662350000000000 |
| Lizton Town | Indiana | 4081 | 0.0000068271690000000000 |
| Logansport City | Indiana | 3903 | 0.0001840769060000000000 |
| Long Beach Town | Indiana | 4176 | 0.0000391150590000000000 |
| Loogootee City | Indiana | 4238 | 0.0001785330390000000000 |
| Losantville Town | Indiana | 4346 | 0.0000651917650000000000 |
| Lowell Town | Indiana | 4196 | 0.0004135313880000000000 |
| Lynn Town | Indiana | 4341 | 0.0001496330680000000000 |
| Lynnville Town | Indiana | 4453 | 0.0000453775750000000000 |
| Lyons Town | Indiana | 4038 | 0.0000164262720000000000 |
| Mackey Town | Indiana | 4021 | 0.0000061598520000000000 |
| Macy Town | Indiana | 4246 | 0.0000026179370000000000 |
| Madison City | Indiana | 4129 | 0.0013095845040000000000 |
| Madison County | Indiana | 4207 | 0.0137926269450000000000 |
| Marengo Town | Indiana | 3929 | 0.0000048252170000000000 |
| Marion City | Indiana | 4031 | 0.0079365584540000000000 |
| Markle Town | Indiana | 4107 | 0.0000688876770000000000 |
| Markleville Town | Indiana | 4223 | 0.0000805400630000000000 |
| Marshall County | Indiana | 4232 | 0.0026797922160000000000 |
| Marshall Town | Indiana | 4298 | 0.0000254093890000000000 |
| Martin County | Indiana | 4242 | 0.0008651511930000000000 |
| Martinsville City | Indiana | 4271 | 0.0007940049040000000000 |
| Matthews Town | Indiana | 4037 | 0.0000508187780000000000 |
| Mauckport Town | Indiana | 4068 | 0.0000000513320000000000 |
| Mccordsville Town | Indiana | 4060 | 0.0001708332250000000000 |
| Mecca Town | Indiana | 4301 | 0.0000254607210000000000 |
| Medaryville Town | Indiana | 4330 | 0.0000081104720000000000 |
| Medora Town | Indiana | 4117 | 0.0000080078070000000000 |
| Mellott Town | Indiana | 4000 | 0.0000147323120000000000 |
| Mentone Town | Indiana | 4160 | 0.0000563113120000000000 |
| Merom Town | Indiana | 4397 | 0.0000059031910000000000 |
| Merrillville Town | Indiana | 4209 | 0.0010769474320000000000 |
| Miami County | Indiana | 4241 | 0.0021571801180000000000 |
| Michiana Shores Town | Indiana | 4177 | 0.0000160669470000000000 |
| Michigan City | Indiana | 4175 | 0.0051926524470000000000 |
| Michigantown Town | Indiana | 3924 | 0.0000305939310000000000 |
| Middlebury Town | Indiana | 3985 | 0.0001863355190000000000 |
| Middletown Town | Indiana | 4098 | 0.0000390637270000000000 |

| | | | |
|--------------------|---------|------|--------------------------|
| Milan Town | Indiana | 4352 | 0.0002914636570000000000 |
| Milford Town | Indiana | 4163 | 0.0001565629010000000000 |
| Millersburg Town | Indiana | 3995 | 0.0000439402770000000000 |
| Millhousen Town | Indiana | 3964 | 0.0000016939590000000000 |
| Milltown Town | Indiana | 3936 | 0.0000047738850000000000 |
| Milton Town | Indiana | 4475 | 0.0000005646530000000000 |
| Mishawaka City | Indiana | 4375 | 0.0055379121430000000000 |
| Mitchell City | Indiana | 4208 | 0.0004247217850000000000 |
| Modoc Town | Indiana | 4347 | 0.0000444535980000000000 |
| Monon Town | Indiana | 4489 | 0.0001328988040000000000 |
| Monroe City Town | Indiana | 4149 | 0.0000026692690000000000 |
| Monroe County | Indiana | 4248 | 0.0116042882420000000000 |
| Monroe Town | Indiana | 3855 | 0.0000075971510000000000 |
| Monroeville Town | Indiana | 3858 | 0.0000675017100000000000 |
| Monrovia Town | Indiana | 4272 | 0.0000589292490000000000 |
| Monterey Town | Indiana | 4333 | 0.0000028745980000000000 |
| Montezuma Town | Indiana | 4296 | 0.0000789487680000000000 |
| Montgomery County | Indiana | 4254 | 0.0038813226520000000000 |
| Montgomery Town | Indiana | 3937 | 0.0000030285940000000000 |
| Monticello City | Indiana | 4484 | 0.0008595046620000000000 |
| Montpelier City | Indiana | 3885 | 0.0002380269420000000000 |
| Mooreland Town | Indiana | 4103 | 0.0000070838300000000000 |
| Moores Hill Town | Indiana | 3957 | 0.0000098044310000000000 |
| Mooresville Town | Indiana | 4274 | 0.0006795343230000000000 |
| Morgan County | Indiana | 4266 | 0.0118920046560000000000 |
| Morgantown Town | Indiana | 4268 | 0.0000332632000000000000 |
| Morocco Town | Indiana | 4275 | 0.0000433242910000000000 |
| Morristown Town | Indiana | 4367 | 0.0000142189910000000000 |
| Mount Auburn Town | Indiana | 4471 | 0.0000045685570000000000 |
| Mount Ayr Town | Indiana | 4277 | 0.0000046198890000000000 |
| Mount Carmel Town | Indiana | 4012 | 0.0000022072800000000000 |
| Mount Etna Town | Indiana | 4109 | 0.0000094964380000000000 |
| Mount Summit Town | Indiana | 4100 | 0.0000067245050000000000 |
| Mount Vernon City | Indiana | 4326 | 0.0005280019680000000000 |
| Mulberry Town | Indiana | 3928 | 0.0001020482120000000000 |
| Muncie City | Indiana | 3973 | 0.0114267305130000000000 |
| Munster Town | Indiana | 4197 | 0.0014017769530000000000 |
| Napoleon Town | Indiana | 4356 | 0.0000292079640000000000 |
| Nappanee City | Indiana | 3988 | 0.0007509372730000000000 |
| Nashville Town | Indiana | 3894 | 0.0001229403770000000000 |
| New Albany City | Indiana | 3993 | 0.0010054931510000000000 |
| New Amsterdam Town | Indiana | 4067 | 0.0000000000000000000000 |
| New Carlisle Town | Indiana | 4385 | 0.0002600484120000000000 |
| New Castle City | Indiana | 4096 | 0.0005254353630000000000 |

| | | | |
|-----------------------|---------|------|--------------------------|
| New Chicago Town | Indiana | 4198 | 0.0003023973940000000000 |
| New Harmony Town | Indiana | 4325 | 0.0000464042170000000000 |
| New Haven City | Indiana | 3867 | 0.0012102568930000000000 |
| New Market Town | Indiana | 4258 | 0.0000558493230000000000 |
| New Middletown Town | Indiana | 4072 | 0.0000001026640000000000 |
| New Palestine Town | Indiana | 4059 | 0.0000392690560000000000 |
| New Pekin Town | Indiana | 4462 | 0.0002370003000000000000 |
| New Point Town | Indiana | 3965 | 0.0000043118960000000000 |
| New Richmond Town | Indiana | 4255 | 0.0000294646250000000000 |
| New Ross Town | Indiana | 4260 | 0.0000305425990000000000 |
| New Whiteland Town | Indiana | 4142 | 0.0001497357320000000000 |
| Newberry Town | Indiana | 4047 | 0.0000043118960000000000 |
| Newburgh Town | Indiana | 4455 | 0.0003359685860000000000 |
| Newport Town | Indiana | 4426 | 0.0000425543100000000000 |
| Newton County | Indiana | 4273 | 0.0013173869830000000000 |
| Newtown Town | Indiana | 4004 | 0.0000193522010000000000 |
| Noble County | Indiana | 4278 | 0.0033086104260000000000 |
| Noblesville City | Indiana | 4056 | 0.0018132550570000000000 |
| North Judson Town | Indiana | 4391 | 0.0005506907560000000000 |
| North Liberty Town | Indiana | 4376 | 0.0002584057850000000000 |
| North Manchester Town | Indiana | 4442 | 0.0001909040750000000000 |
| North Salem Town | Indiana | 4083 | 0.0000072891580000000000 |
| North Vernon City | Indiana | 4135 | 0.0015136809280000000000 |
| North Webster Town | Indiana | 4164 | 0.0001160618750000000000 |
| Oakland City | Indiana | 4028 | 0.0001175505060000000000 |
| Oaktown Town | Indiana | 4152 | 0.0000030285940000000000 |
| Odon Town | Indiana | 3938 | 0.0000011293060000000000 |
| Ogden Dunes Town | Indiana | 4316 | 0.0000075458190000000000 |
| Ohio County | Indiana | 4286 | 0.0006051027800000000000 |
| Oldenburg Town | Indiana | 4011 | 0.0000175555780000000000 |
| Onward Town | Indiana | 3906 | 0.0000002053280000000000 |
| Oolitic Town | Indiana | 4210 | 0.0000592885740000000000 |
| Orange County | Indiana | 4287 | 0.0015971982530000000000 |
| Orestes Town | Indiana | 4217 | 0.0000641137910000000000 |
| Orland Town | Indiana | 4395 | 0.0000252553930000000000 |
| Orleans Town | Indiana | 4288 | 0.0002508599670000000000 |
| Osceola Town | Indiana | 4383 | 0.0003336073100000000000 |
| Osgood Town | Indiana | 4349 | 0.0002495766640000000000 |
| Ossian Town | Indiana | 4481 | 0.0002691341940000000000 |
| Otterbein Town | Indiana | 3880 | 0.0000476361880000000000 |
| Owen County | Indiana | 4292 | 0.0022652341860000000000 |
| Owensville Town | Indiana | 4025 | 0.0000563626440000000000 |

| | | | |
|----------------------------|---------|------|--------------------------|
| Oxford Town | Indiana | 3878 | 0.0000391663910000000000 |
| Palmyra Town | Indiana | 4075 | 0.0000008213140000000000 |
| Paoli Town | Indiana | 4290 | 0.0004284176960000000000 |
| Paragon Town | Indiana | 4264 | 0.0000222267990000000000 |
| Parke County | Indiana | 4295 | 0.0014182032250000000000 |
| Parker City Town | Indiana | 4345 | 0.0001942919940000000000 |
| Patoka Town | Indiana | 4024 | 0.0000426056420000000000 |
| Patriot Town | Indiana | 4404 | 0.0000227401200000000000 |
| Pendleton Town | Indiana | 4218 | 0.0007461633880000000000 |
| Pennville Town | Indiana | 4127 | 0.0000100097590000000000 |
| Perry County | Indiana | 4299 | 0.0021676518670000000000 |
| Perrysville Town | Indiana | 4429 | 0.0000379344210000000000 |
| Peru City | Indiana | 4247 | 0.0018260367490000000000 |
| Petersburg City | Indiana | 4306 | 0.0001035881750000000000 |
| Pierceton Town | Indiana | 4162 | 0.0001028695260000000000 |
| Pike County | Indiana | 4307 | 0.0012382842180000000000 |
| Pine Village Town | Indiana | 4447 | 0.0000088804530000000000 |
| Pittsboro Town | Indiana | 4080 | 0.0000228427840000000000 |
| Plainfield Town | Indiana | 4085 | 0.0010210467760000000000 |
| Plainville Town | Indiana | 3939 | 0.0000071864940000000000 |
| Plymouth City | Indiana | 4237 | 0.0013561427170000000000 |
| Poneto Town | Indiana | 4483 | 0.0000110877330000000000 |
| Portage City | Indiana | 4319 | 0.0048944129530000000000 |
| Porter County | Indiana | 4312 | 0.0110764916030000000000 |
| Porter Town | Indiana | 4315 | 0.0016347220170000000000 |
| Portland City | Indiana | 4126 | 0.0001232997010000000000 |
| Posey County | Indiana | 4321 | 0.0019427146100000000000 |
| Poseyville Town | Indiana | 4329 | 0.0000446589260000000000 |
| Pottawattamie Park Town | Indiana | 4179 | 0.0000123197040000000000 |
| Princes Lakes Town | Indiana | 4144 | 0.0000390637270000000000 |
| Princeton City | Indiana | 4023 | 0.0004530057720000000000 |
| Pulaski County | Indiana | 4324 | 0.0018855306520000000000 |
| Putnam County | Indiana | 4332 | 0.0044760563480000000000 |
| Randolph County | Indiana | 4340 | 0.0019484638050000000000 |
| Redkey Town | Indiana | 4128 | 0.0000116010540000000000 |
| Remington Town | Indiana | 4122 | 0.0000242287510000000000 |
| Rensselaer City | Indiana | 4120 | 0.0001012782310000000000 |
| Reynolds Town | Indiana | 4486 | 0.0000070838300000000000 |
| Richland Town | Indiana | 4373 | 0.0000268980200000000000 |
| Richmond City | Indiana | 4476 | 0.0069008306970000000000 |
| Ridgeville Town | Indiana | 4343 | 0.0001789436960000000000 |
| Riley Town | Indiana | 4433 | 0.0000146296480000000000 |
| Ripley County | Indiana | 4351 | 0.0029639153830000000000 |

| | | | |
|---------------------|---------|------|--------------------------|
| Rising Sun City | Indiana | 4285 | 0.0003560907690000000000 |
| River Forest Town | Indiana | 4225 | 0.0000034392510000000000 |
| Roachdale Town | Indiana | 4335 | 0.0000177609060000000000 |
| Roann Town | Indiana | 4441 | 0.0000095991020000000000 |
| Roanoke Town | Indiana | 4112 | 0.0001234023650000000000 |
| Rochester City | Indiana | 4022 | 0.0000906524860000000000 |
| Rockport City | Indiana | 4370 | 0.0001047688140000000000 |
| Rockville Town | Indiana | 4300 | 0.0002451621040000000000 |
| Rome City Town | Indiana | 4283 | 0.0001250963250000000000 |
| Rosedale Town | Indiana | 4303 | 0.0000561059840000000000 |
| Roseland Town | Indiana | 4380 | 0.0000282839860000000000 |
| Rossville Town | Indiana | 3927 | 0.0001340794420000000000 |
| Royal Center Town | Indiana | 3904 | 0.0000017966230000000000 |
| Rush County | Indiana | 4355 | 0.0021950118750000000000 |
| Rushville City | Indiana | 4359 | 0.0001540476280000000000 |
| Russellville Town | Indiana | 4339 | 0.0000069298330000000000 |
| Russiaville Town | Indiana | 4104 | 0.0000080591400000000000 |
| Salamonia Town | Indiana | 4130 | 0.0000022586120000000000 |
| Salem City | Indiana | 4457 | 0.0009492845020000000000 |
| Saltillo Town | Indiana | 4461 | 0.0000128330250000000000 |
| Sandborn Town | Indiana | 4154 | 0.0000020532840000000000 |
| Santa Claus Town | Indiana | 4372 | 0.0000752528570000000000 |
| Saratoga Town | Indiana | 4344 | 0.0000450182510000000000 |
| Schererville Town | Indiana | 4205 | 0.0013048619510000000000 |
| Schneider Town | Indiana | 4202 | 0.0000093424420000000000 |
| Scott County | Indiana | 4363 | 0.0122207354160000000000 |
| Scottsburg City | Indiana | 4361 | 0.0006250196350000000000 |
| Seelyville Town | Indiana | 4434 | 0.0000829526720000000000 |
| Sellersburg Town | Indiana | 3911 | 0.0001357220690000000000 |
| Selma Town | Indiana | 3972 | 0.0000808993880000000000 |
| Seymour City | Indiana | 4116 | 0.0004505418310000000000 |
| Shadeland Town | Indiana | 4413 | 0.0001293568890000000000 |
| Shamrock Lakes Town | Indiana | 3881 | 0.0000309019230000000000 |
| Sharpsville Town | Indiana | 4415 | 0.0000508187780000000000 |
| Shelburn Town | Indiana | 4402 | 0.0000444022650000000000 |
| Shelby County | Indiana | 4368 | 0.0004505418310000000000 |
| Shelbyville City | Indiana | 4364 | 0.0054573720800000000000 |
| Sheridan Town | Indiana | 4053 | 0.0001216570740000000000 |
| Shipshewana Town | Indiana | 4186 | 0.0000471741990000000000 |
| Shirley Town | Indiana | 4063 | 0.0000118063830000000000 |
| Shoals Town | Indiana | 4243 | 0.0000669883890000000000 |
| Sidney Town | Indiana | 4167 | 0.0000047738850000000000 |
| Silver Lake Town | Indiana | 4170 | 0.0000531287220000000000 |
| Somerville Town | Indiana | 4029 | 0.0000169395930000000000 |

| | | | |
|----------------------|---------|------|--------------------------|
| South Bend City | Indiana | 4381 | 0.0135823193360000000000 |
| South Whitley Town | Indiana | 4493 | 0.0000005646530000000000 |
| Southport City | Indiana | 4228 | 0.0000034905830000000000 |
| Speedway Town | Indiana | 4229 | 0.0007163907700000000000 |
| Spencer County | Indiana | 4362 | 0.0015631137390000000000 |
| Spencer Town | Indiana | 4294 | 0.0003353012690000000000 |
| Spiceland Town | Indiana | 4095 | 0.0000168369280000000000 |
| Spring Grove Town | Indiana | 4477 | 0.0000141676590000000000 |
| Spring Lake Town | Indiana | 4070 | 0.0000030799260000000000 |
| Springport Town | Indiana | 4099 | 0.0000027719330000000000 |
| Spurgeon Town | Indiana | 4308 | 0.0000068271690000000000 |
| St Joseph County | Indiana | 4377 | 0.0133604620050000000000 |
| St. Joe Town | Indiana | 3950 | 0.0000298239490000000000 |
| St. John Town | Indiana | 4200 | 0.0006538682740000000000 |
| St. Leon Town | Indiana | 3958 | 0.0000111903980000000000 |
| St. Paul Town | Indiana | 3963 | 0.0000162209430000000000 |
| Starke County | Indiana | 4388 | 0.0057546875960000000000 |
| State Line City Town | Indiana | 4445 | 0.0000058005270000000000 |
| Staunton Town | Indiana | 3916 | 0.0000354191480000000000 |
| Steuben County | Indiana | 4387 | 0.0022890522800000000000 |
| Stilesville Town | Indiana | 4084 | 0.0000045172250000000000 |
| Stinesville Town | Indiana | 4250 | 0.0000143216560000000000 |
| Straughn Town | Indiana | 4097 | 0.0000042605640000000000 |
| Sullivan City | Indiana | 4403 | 0.0001506083780000000000 |
| Sullivan County | Indiana | 4399 | 0.0049970771500000000000 |
| Sulphur Springs Town | Indiana | 4102 | 0.0000074944860000000000 |
| Summitville Town | Indiana | 4220 | 0.0001540989600000000000 |
| Sunman Town | Indiana | 4354 | 0.0001613367860000000000 |
| Swayzee Town | Indiana | 4036 | 0.0000849546230000000000 |
| Sweetser Town | Indiana | 4035 | 0.0000437862800000000000 |
| Switz City Town | Indiana | 4054 | 0.0000065705090000000000 |
| Switzerland County | Indiana | 4401 | 0.0013903812270000000000 |
| Syracuse Town | Indiana | 4166 | 0.0002883323990000000000 |
| Tell City | Indiana | 4305 | 0.0000713516170000000000 |
| Tennyson Town | Indiana | 4452 | 0.0000143729880000000000 |
| Terre Haute City | Indiana | 4437 | 0.0101726873400000000000 |
| Thorntown Town | Indiana | 3889 | 0.0000199681860000000000 |
| Tippecanoe County | Indiana | 4407 | 0.0098365134250000000000 |
| Tipton City | Indiana | 4411 | 0.0007568404640000000000 |
| Tipton County | Indiana | 4418 | 0.0014612195230000000000 |
| Topeka Town | Indiana | 4184 | 0.0001025102010000000000 |
| Town Of Pines Town | Indiana | 4317 | 0.0001775063980000000000 |
| Trafalgar Town | Indiana | 4140 | 0.0000347518310000000000 |
| Trail Creek Town | Indiana | 4180 | 0.0000700683150000000000 |

| | | | |
|-----------------------------|---------|------|--------------------------|
| Troy Town | Indiana | 4304 | 0.0000036959110000000000 |
| Ulen Town | Indiana | 3890 | 0.0000013859670000000000 |
| Union City | Indiana | 4350 | 0.0004672760950000000000 |
| Union County | Indiana | 4414 | 0.0007886663650000000000 |
| Uniondale Town | Indiana | 4480 | 0.0000205328400000000000 |
| Universal Town | Indiana | 4427 | 0.0000298239490000000000 |
| Upland Town | Indiana | 4034 | 0.0001326934750000000000 |
| Utica Town | Indiana | 3913 | 0.0000155536260000000000 |
| Valparaiso City | Indiana | 4320 | 0.0045085495660000000000 |
| Van Buren Town | Indiana | 4039 | 0.0000745855400000000000 |
| Vanderburgh County | Indiana | 4421 | 0.0187300048640000000000 |
| Veedersburg Town | Indiana | 4002 | 0.0001744778040000000000 |
| Vera Cruz Town | Indiana | 4487 | 0.0000052872060000000000 |
| Vermillion County | Indiana | 4424 | 0.0014792370900000000000 |
| Vernon Town | Indiana | 4134 | 0.0000445562620000000000 |
| Versailles Town | Indiana | 4353 | 0.0003257534990000000000 |
| Vevay Town | Indiana | 4405 | 0.0002226273120000000000 |
| Vigo County | Indiana | 4428 | 0.0079493401460000000000 |
| Vincennes City | Indiana | 4153 | 0.0001419845850000000000 |
| Wabash City | Indiana | 4440 | 0.0006165498380000000000 |
| Wabash County | Indiana | 4438 | 0.0052543536290000000000 |
| Wakarusa Town | Indiana | 3987 | 0.0001335661210000000000 |
| Walkerton Town | Indiana | 4382 | 0.0002934142770000000000 |
| Wallace Town | Indiana | 4005 | 0.0000074431540000000000 |
| Walton Town | Indiana | 3905 | 0.0000102150880000000000 |
| Wanatah Town | Indiana | 4181 | 0.0000342898420000000000 |
| Warren County | Indiana | 4443 | 0.0005768187940000000000 |
| Warren Town | Indiana | 4114 | 0.0000765874910000000000 |
| Warrick County | Indiana | 4450 | 0.0039914300030000000000 |
| Warsaw City | Indiana | 4165 | 0.0025807725970000000000 |
| Washington City | Indiana | 3941 | 0.0001495817360000000000 |
| Washington County | Indiana | 4459 | 0.0034043961220000000000 |
| Waterloo Town | Indiana | 3951 | 0.0001279709220000000000 |
| Waveland Town | Indiana | 4261 | 0.0000372157720000000000 |
| Wayne County | Indiana | 4468 | 0.0076578764900000000000 |
| Waynetown Town | Indiana | 4267 | 0.0000841333100000000000 |
| Wells County | Indiana | 4478 | 0.0020198667540000000000 |
| West Baden Springs Town | Indiana | 4291 | 0.0000548226810000000000 |
| West College Corner Town | Indiana | 4419 | 0.0000653457620000000000 |
| West Harrison Town | Indiana | 3962 | 0.0000047738850000000000 |
| West Lafayette City | Indiana | 4412 | 0.0026122905060000000000 |
| West Lebanon Town | Indiana | 4444 | 0.0000297726170000000000 |

| | | | |
|--------------------------|---------|-------|--------------------------|
| West Terre Haute Town | Indiana | 4435 | 0.0001801756670000000000 |
| Westfield City | Indiana | 4050 | 0.0011068740460000000000 |
| Westport Town | Indiana | 3966 | 0.0000220214700000000000 |
| Westville Town | Indiana | 4178 | 0.0004051642560000000000 |
| Wheatfield Town | Indiana | 4123 | 0.0000140649950000000000 |
| Wheatland Town | Indiana | 4155 | 0.0000023612770000000000 |
| White County | Indiana | 4482 | 0.0020457381320000000000 |
| Whiteland Town | Indiana | 4143 | 0.0001268929480000000000 |
| Whitestown Town | Indiana | 3892 | 0.0000755608490000000000 |
| Whitewater Town | Indiana | 4479 | 0.0000029772620000000000 |
| Whiting City | Indiana | 4199 | 0.0007469333690000000000 |
| Whitley County | Indiana | 4491 | 0.0030739200700000000000 |
| Wilkinson Town | Indiana | 4065 | 0.0000063651800000000000 |
| Williamsport Town | Indiana | 4448 | 0.0000945537260000000000 |
| Winamac Town | Indiana | 4336 | 0.0000215594810000000000 |
| Winchester City | Indiana | 4348 | 0.0007150048040000000000 |
| Windfall City Town | Indiana | 4420 | 0.0000588779170000000000 |
| Winfield Town | Indiana | 4204 | 0.0002465480700000000000 |
| Wingate Town | Indiana | 4265 | 0.0000232534410000000000 |
| Winona Lake Town | Indiana | 4171 | 0.0009640168150000000000 |
| Winslow Town | Indiana | 4310 | 0.0000284893150000000000 |
| Wolcott Town | Indiana | 4494 | 0.0000133976780000000000 |
| Wolcottville Town | Indiana | 4189 | 0.0000864945860000000000 |
| Woodburn City | Indiana | 3862 | 0.0000821313580000000000 |
| Woodlawn Heights Town | Indiana | 4221 | 0.0000122170400000000000 |
| Worthington Town | Indiana | 4046 | 0.0000261280380000000000 |
| Yeoman Town | Indiana | 3899 | 0.0000145783160000000000 |
| Yorktown Town | Indiana | 3968 | 0.0009019563070000000000 |
| Zanesville Town | Indiana | 3865 | 0.0000259227100000000000 |
| Zionsville Town | Indiana | 3891 | 0.0003758536270000000000 |
| Abilene City | Kansas | 13662 | 0.0013279901640000000000 |
| Allen County | Kansas | 4498 | 0.0024695909820000000000 |
| Anderson County | Kansas | 4496 | 0.0010330708460000000000 |
| Andover City | Kansas | 4514 | 0.0029652591090000000000 |
| Anthony City | Kansas | 13696 | 0.0004407114180000000000 |
| Arkansas City | Kansas | 4520 | 0.0025176073530000000000 |
| Atchison City | Kansas | 4501 | 0.0022614655300000000000 |
| Atchison County | Kansas | 4499 | 0.0020813472890000000000 |
| Augusta City | Kansas | 14076 | 0.0020170355260000000000 |
| Barber County | Kansas | 4500 | 0.0008680117350000000000 |
| Barton County | Kansas | 4503 | 0.0033345743820000000000 |
| Baxter Springs City | Kansas | 13659 | 0.0008443354090000000000 |

| | | | |
|---------------------|--------|-------|--------------------------|
| Bel Aire City | Kansas | 13622 | 0.0018368036420000000000 |
| Belleville City | Kansas | 13593 | 0.0003992862800000000000 |
| Beloit City | Kansas | 13636 | 0.0007729800660000000000 |
| Bentley City | Kansas | 14077 | 0.0001116960530000000000 |
| Benton City | Kansas | 13649 | 0.0001876059920000000000 |
| Bonner Springs City | Kansas | 13658 | 0.0017277102150000000000 |
| Bourbon County | Kansas | 4502 | 0.0028751145920000000000 |
| Brown County | Kansas | 4505 | 0.0012323031530000000000 |
| Burlingame City | Kansas | 13687 | 0.0001917268180000000000 |
| Burrton City | Kansas | 14078 | 0.0001852202520000000000 |
| Butler County | Kansas | 4506 | 0.0087064388120000000000 |
| Caney City | Kansas | 13697 | 0.0004224930330000000000 |
| Chanute City | Kansas | 13632 | 0.0019500178940000000000 |
| Chase County | Kansas | 4507 | 0.0003360826780000000000 |
| Cheney City | Kansas | 13596 | 0.0004712922790000000000 |
| Cherokee County | Kansas | 4510 | 0.0039199951710000000000 |
| Clay County | Kansas | 4515 | 0.0010429479860000000000 |
| Coffey County | Kansas | 4518 | 0.0010602329800000000000 |
| Coffeyville City | Kansas | 13701 | 0.0019886235200000000000 |
| Colby City | Kansas | 13653 | 0.0011527466470000000000 |
| Comanche County | Kansas | 4516 | 0.0002196363980000000000 |
| Concordia City | Kansas | 13639 | 0.0010640404610000000000 |
| Cowley County | Kansas | 4517 | 0.0068970881950000000000 |
| Crawford County | Kansas | 4519 | 0.0077141107140000000000 |
| Derby City | Kansas | 4619 | 0.0054535869140000000000 |
| Dickinson County | Kansas | 4522 | 0.0036381602450000000000 |
| Dodge City | Kansas | 4534 | 0.0057880244180000000000 |
| Douglas County | Kansas | 4526 | 0.0159242886850000000000 |
| Edwards County | Kansas | 4527 | 0.0003573965060000000000 |
| Edwardsville City | Kansas | 13642 | 0.0009762018180000000000 |
| El Dorado City | Kansas | 4509 | 0.0027882805080000000000 |
| Elk County | Kansas | 4531 | 0.0004993358010000000000 |
| Elkhart City | Kansas | 4589 | 0.0004604270740000000000 |
| Ellis County | Kansas | 4529 | 0.0037261509910000000000 |
| Ellsworth City | Kansas | 14642 | 0.0006365590610000000000 |
| Ellsworth County | Kansas | 4532 | 0.0007841929150000000000 |
| Emporia City | Kansas | 4573 | 0.0053141295120000000000 |
| Enterprise City | Kansas | 14075 | 0.0001676525230000000000 |
| Eudora City | Kansas | 14643 | 0.0013865492600000000000 |
| Fairway City | Kansas | 14054 | 0.0008595173970000000000 |
| Fall River City | Kansas | 13699 | 0.0000307977470000000000 |
| Finney County | Kansas | 4528 | 0.0071538268660000000000 |
| Ford County | Kansas | 4533 | 0.0065915512520000000000 |
| Fort Scott City | Kansas | 14055 | 0.0016587406130000000000 |

| | | | |
|--------------------------------------|--------|-------|--------------------------|
| Franklin County | Kansas | 4536 | 0.0033404226890000000000 |
| Galena City | Kansas | 14070 | 0.0006124847660000000000 |
| Garden City | Kansas | 4537 | 0.0056396747080000000000 |
| Garden Plain City | Kansas | 13637 | 0.0001977996130000000000 |
| Gardner City | Kansas | 4559 | 0.0048517295400000000000 |
| Garnett City | Kansas | 14079 | 0.0007066130910000000000 |
| Geary County | Kansas | 4541 | 0.0041871275020000000000 |
| Goddard City | Kansas | 14069 | 0.0010761860520000000000 |
| Gove County | Kansas | 4539 | 0.0003406313610000000000 |
| Graham County | Kansas | 4540 | 0.0003104800920000000000 |
| Grant County | Kansas | 4544 | 0.0014095729800000000000 |
| Great Bend City | Kansas | 4504 | 0.0032318114380000000000 |
| Greeley County Unified Government | Kansas | 4548 | 0.0001554349900000000000 |
| Greenwood County | Kansas | 4546 | 0.0011687684400000000000 |
| Halstead City | Kansas | 13617 | 0.0004398438760000000000 |
| Hamilton County | Kansas | 4552 | 0.0003151587370000000000 |
| Harper City | Kansas | 13695 | 0.0002804330040000000000 |
| Harper County | Kansas | 4547 | 0.0006934791840000000000 |
| Harvey County | Kansas | 4556 | 0.0068299656730000000000 |
| Haskell County | Kansas | 4551 | 0.0005098423610000000000 |
| Hays City | Kansas | 4535 | 0.0045175089220000000000 |
| Haysville City | Kansas | 4617 | 0.0024701094200000000000 |
| Herington City | Kansas | 14083 | 0.0004858236110000000000 |
| Hiawatha City | Kansas | 13651 | 0.0006703932050000000000 |
| Highland City | Kansas | 13654 | 0.0002138491430000000000 |
| Hillsboro City | Kansas | 13693 | 0.0005990378630000000000 |
| Hoisington City | Kansas | 13657 | 0.0005318033450000000000 |
| Hugoton City | Kansas | 13648 | 0.0007977050180000000000 |
| Humboldt City | Kansas | 13629 | 0.0003856224910000000000 |
| Hutchinson City | Kansas | 4605 | 0.0087207506950000000000 |
| Independence City | Kansas | 13655 | 0.0018270437930000000000 |
| Iola City | Kansas | 13638 | 0.0011416854850000000000 |
| Jackson County | Kansas | 4554 | 0.0017117343200000000000 |
| Jefferson County | Kansas | 4555 | 0.0024734437460000000000 |
| Johnson City | Kansas | 13698 | 0.0002865057990000000000 |
| Johnson County | Kansas | 4550 | 0.1209440306690000000000 |
| Junction City | Kansas | 4542 | 0.0047415516850000000000 |
| Kansas City | Kansas | 4638 | 0.0440604981880000000000 |
| Kearny County | Kansas | 4563 | 0.0004867090600000000000 |
| Kechi City | Kansas | 13703 | 0.0004574116050000000000 |
| Kingman City | Kansas | 13630 | 0.0005996885190000000000 |
| Kingman County | Kansas | 4564 | 0.0009063575390000000000 |
| Kiowa County | Kansas | 4568 | 0.0003191875700000000000 |

| | | | |
|---------------------|--------|-------|--------------------------|
| Labette County | Kansas | 4567 | 0.0025454428970000000000 |
| Lansing City | Kansas | 4579 | 0.0025926497500000000000 |
| Lawrence City | Kansas | 4530 | 0.0213519476850000000000 |
| Leavenworth City | Kansas | 4572 | 0.0077935650100000000000 |
| Leavenworth County | Kansas | 4569 | 0.0163814807590000000000 |
| Leawood City | Kansas | 4558 | 0.0075192048010000000000 |
| Lenexa City | Kansas | 4561 | 0.0121794244090000000000 |
| Leoti City | Kansas | 13663 | 0.0003079774670000000000 |
| Liberal City | Kansas | 4623 | 0.0040820027570000000000 |
| Lincoln Center City | Kansas | 13706 | 0.0002578769080000000000 |
| Logan County | Kansas | 4575 | 0.0003550571830000000000 |
| Longton City | Kansas | 14056 | 0.0000663669750000000000 |
| Lyon County | Kansas | 4584 | 0.0042946063790000000000 |
| Maize City | Kansas | 13704 | 0.0011423361410000000000 |
| Manhattan City | Kansas | 4600 | 0.0119165591340000000000 |
| Manter City | Kansas | 4630 | 0.0000397241660000000000 |
| Marshall County | Kansas | 4581 | 0.0012543967550000000000 |
| Marysville City | Kansas | 13635 | 0.0007050948920000000000 |
| Mcpheerson City | Kansas | 4578 | 0.0028223315380000000000 |
| Mcpheerson County | Kansas | 4580 | 0.0036971693830000000000 |
| Meade City | Kansas | 14644 | 0.0003294491360000000000 |
| Meade County | Kansas | 4583 | 0.0008024826250000000000 |
| Medicine Lodge City | Kansas | 13702 | 0.0003912615150000000000 |
| Merriam City | Kansas | 4560 | 0.0024135022940000000000 |
| Miami County | Kansas | 4586 | 0.0044621278680000000000 |
| Mission City | Kansas | 14072 | 0.0021413109410000000000 |
| Mission Hills City | Kansas | 13599 | 0.0007662566140000000000 |
| Montgomery County | Kansas | 4587 | 0.0062744620630000000000 |
| Morton County | Kansas | 4588 | 0.0005055102760000000000 |
| Moundridge City | Kansas | 13592 | 0.0004036239910000000000 |
| Mount Hope City | Kansas | 13601 | 0.0001748097460000000000 |
| Neodesha City | Kansas | 13705 | 0.0004795339300000000000 |
| Neosho County | Kansas | 4594 | 0.0031726844710000000000 |
| Ness County | Kansas | 4595 | 0.0003597358290000000000 |
| Newton City | Kansas | 4549 | 0.0040653025700000000000 |
| North Newton City | Kansas | 13589 | 0.0003821523220000000000 |
| Norton City | Kansas | 13641 | 0.0005875429290000000000 |
| Oakley City | Kansas | 13694 | 0.0004402776470000000000 |
| Olathe City | Kansas | 4562 | 0.0307250900860000000000 |
| Osage County | Kansas | 4599 | 0.0020495065090000000000 |
| Osawatomie City | Kansas | 13627 | 0.0009159076370000000000 |
| Ottawa City | Kansas | 4538 | 0.0026750662560000000000 |
| Overland Park City | Kansas | 4566 | 0.0526227888110000000000 |
| Park City | Kansas | 13700 | 0.0017227218480000000000 |

| | | | |
|----------------------|--------|-------|--------------------------|
| Parsons City | Kansas | 13650 | 0.0020523878690000000000 |
| Pawnee County | Kansas | 4591 | 0.0008273404210000000000 |
| Phillips County | Kansas | 4601 | 0.0006733350170000000000 |
| Phillipsburg City | Kansas | 13628 | 0.0005248630080000000000 |
| Pittsburg City | Kansas | 4523 | 0.0043307704710000000000 |
| Pleasanton City | Kansas | 13634 | 0.0002511534560000000000 |
| Pottawatomie County | Kansas | 4607 | 0.0032129296080000000000 |
| Prairie Village City | Kansas | 4565 | 0.0048398008350000000000 |
| Pratt City | Kansas | 14061 | 0.0014017312480000000000 |
| Pratt County | Kansas | 4596 | 0.0018178850630000000000 |
| Rantoul City | Kansas | 14080 | 0.0000405575960000000000 |
| Rawlins County | Kansas | 4610 | 0.0003263355010000000000 |
| Reno County | Kansas | 4604 | 0.0123077212330000000000 |
| Republic County | Kansas | 4608 | 0.0005895092910000000000 |
| Rice County | Kansas | 4602 | 0.0012167076690000000000 |
| Riley County | Kansas | 4606 | 0.0095135051030000000000 |
| Roeland Park City | Kansas | 13656 | 0.0014427226150000000000 |
| Russell City | Kansas | 13640 | 0.0009506093240000000000 |
| Russell County | Kansas | 4609 | 0.0008842639370000000000 |
| Sabetha City | Kansas | 13646 | 0.0005534918990000000000 |
| Salina City | Kansas | 4612 | 0.0100361614980000000000 |
| Saline County | Kansas | 4613 | 0.0070083505400000000000 |
| Satanta City | Kansas | 13587 | 0.0002431286910000000000 |
| Scott City | Kansas | 13652 | 0.0008102843790000000000 |
| Scott County | Kansas | 4614 | 0.0006225197320000000000 |
| Sedgwick City | Kansas | 14053 | 0.0003593793410000000000 |
| Sedgwick County | Kansas | 4615 | 0.1035533219480000000000 |
| Seward County | Kansas | 4618 | 0.0041902778520000000000 |
| Shawnee City | Kansas | 4570 | 0.0143790775600000000000 |
| Shawnee County | Kansas | 4620 | 0.0350548869500000000000 |
| Sheridan County | Kansas | 4627 | 0.0003275051620000000000 |
| Sherman County | Kansas | 4629 | 0.0007507925870000000000 |
| Smith County | Kansas | 4625 | 0.0004605866240000000000 |
| Spring Hill City | Kansas | 14071 | 0.0017071060890000000000 |
| Stanton County | Kansas | 4626 | 0.0003921787760000000000 |
| Sterling City | Kansas | 14074 | 0.0004719429360000000000 |
| Stevens County | Kansas | 4628 | 0.0007002372270000000000 |
| Sublette City | Kansas | 13591 | 0.0002871564560000000000 |
| Sumner County | Kansas | 4632 | 0.0029342902960000000000 |
| Syracuse City | Kansas | 14645 | 0.0003537403160000000000 |
| Thomas County | Kansas | 4633 | 0.0010009701420000000000 |
| Tonganoxie City | Kansas | 13664 | 0.0012340787250000000000 |
| Topeka City | Kansas | 4624 | 0.0270148291460000000000 |
| Trego County | Kansas | 4631 | 0.0003584362050000000000 |

| | | | |
|---------------------|----------|-------|--------------------------|
| Ulysses City | Kansas | 4545 | 0.0014785920970000000000 |
| Valley Falls City | Kansas | 13690 | 0.0002498521430000000000 |
| Wabaunsee County | Kansas | 4635 | 0.0013755137770000000000 |
| Wakeeney City | Kansas | 13598 | 0.0003769470690000000000 |
| Wallace County | Kansas | 4634 | 0.0001996221940000000000 |
| Wamego City | Kansas | 13616 | 0.0010232659800000000000 |
| Washington City | Kansas | 13624 | 0.0002309831010000000000 |
| Washington County | Kansas | 4636 | 0.0007053057590000000000 |
| Weir City | Kansas | 14068 | 0.0001375054330000000000 |
| Wellington City | Kansas | 13631 | 0.0016374858300000000000 |
| Westwood City | Kansas | 14067 | 0.0003561260570000000000 |
| Wichita City | Kansas | 4616 | 0.1044374974480000000000 |
| Wichita County | Kansas | 4637 | 0.0002695419470000000000 |
| Wilson City | Kansas | 14065 | 0.0001546393900000000000 |
| Wilson County | Kansas | 4641 | 0.0010867453030000000000 |
| Winfield City | Kansas | 4521 | 0.0025607675760000000000 |
| Adair County | Kentucky | 4640 | 0.0020721499720000000000 |
| Albany City | Kentucky | 4743 | 0.0012642983040000000000 |
| Alexandria City | Kentucky | 4707 | 0.0010801318260000000000 |
| Allen County | Kentucky | 4642 | 0.0036529327460000000000 |
| Anderson County | Kentucky | 4649 | 0.0036211593700000000000 |
| Ashland City | Kentucky | 4674 | 0.0098344992020000000000 |
| Ballard County | Kentucky | 4643 | 0.0012758185710000000000 |
| Barbourville City | Kentucky | 4948 | 0.0007304701680000000000 |
| Bardstown City | Kentucky | 5039 | 0.0023528703730000000000 |
| Barren County | Kentucky | 4652 | 0.0031220305860000000000 |
| Bath County | Kentucky | 4655 | 0.0016007813280000000000 |
| Beattyville City | Kentucky | 4961 | 0.0014482332390000000000 |
| Bell County | Kentucky | 4661 | 0.0064185799130000000000 |
| Bellevue City | Kentucky | 4708 | 0.0009657040870000000000 |
| Berea City | Kentucky | 4985 | 0.0016739603190000000000 |
| Boone County | Kentucky | 4666 | 0.0204308197250000000000 |
| Bourbon County | Kentucky | 4669 | 0.0025548350510000000000 |
| Bowling Green City | Kentucky | 5117 | 0.0067078659570000000000 |
| Boyd County | Kentucky | 4673 | 0.0089277875840000000000 |
| Boyle County | Kentucky | 4677 | 0.0037902929990000000000 |
| Bracken County | Kentucky | 4682 | 0.0012755771660000000000 |
| Breathitt County | Kentucky | 4679 | 0.0053905544140000000000 |
| Breckinridge County | Kentucky | 4686 | 0.0032449633820000000000 |
| Bullitt County | Kentucky | 4688 | 0.0106302040770000000000 |
| Butler County | Kentucky | 4700 | 0.0016248983220000000000 |
| Caldwell County | Kentucky | 4698 | 0.0014410084730000000000 |
| Calloway County | Kentucky | 4702 | 0.0002704052790000000000 |
| Campbell County | Kentucky | 4706 | 0.0105196989310000000000 |

| | | | |
|---------------------|----------|------|--------------------------|
| Campbellsville City | Kentucky | 5103 | 0.0027696096810000000000 |
| Carlisle County | Kentucky | 4723 | 0.0006040844380000000000 |
| Carroll County | Kentucky | 4725 | 0.0025414793560000000000 |
| Carrollton City | Kentucky | 4726 | 0.0008876350050000000000 |
| Carter County | Kentucky | 4731 | 0.0060158495960000000000 |
| Casey County | Kentucky | 4736 | 0.0026685723920000000000 |
| Catlettsburg City | Kentucky | 4672 | 0.0012634857930000000000 |
| Cave City | Kentucky | 4653 | 0.0007001334780000000000 |
| Central City | Kentucky | 5032 | 0.0008446748190000000000 |
| Christian County | Kentucky | 4733 | 0.0043861663880000000000 |
| Clark County | Kentucky | 4740 | 0.0061102388610000000000 |
| Clay County | Kentucky | 4745 | 0.0078341610440000000000 |
| Clinton County | Kentucky | 4746 | 0.0039204843760000000000 |
| Cold Spring City | Kentucky | 4709 | 0.0007507176400000000000 |
| Columbia City | Kentucky | 4646 | 0.0009412743000000000000 |
| Corbin City | Kentucky | 4949 | 0.0020360585500000000000 |
| Covington City | Kentucky | 4931 | 0.0171468272030000000000 |
| Crittenden City | Kentucky | 4784 | 0.0014852973250000000000 |
| Crittenden County | Kentucky | 4747 | 0.0020102315270000000000 |
| Cumberland County | Kentucky | 4748 | 0.0018572490040000000000 |
| Cynthiana City | Kentucky | 4822 | 0.0024299170060000000000 |
| Danville City | Kentucky | 4675 | 0.0027994649700000000000 |
| Daviess County | Kentucky | 4755 | 0.0112639352760000000000 |
| Dayton City | Kentucky | 4712 | 0.0013696696070000000000 |
| Dry Ridge City | Kentucky | 4785 | 0.0011243831050000000000 |
| Edgewood City | Kentucky | 4933 | 0.0009973281110000000000 |
| Edmonson County | Kentucky | 4752 | 0.0018843685280000000000 |
| Elliott County | Kentucky | 4756 | 0.0014582214790000000000 |
| Erlanger City | Kentucky | 4934 | 0.0033977772980000000000 |
| Estill County | Kentucky | 4758 | 0.0040493095150000000000 |
| Flatwoods City | Kentucky | 4798 | 0.0008151346720000000000 |
| Fleming County | Kentucky | 4762 | 0.0018239144800000000000 |
| Flemingsburg City | Kentucky | 4763 | 0.0009744745000000000000 |
| Florence City | Kentucky | 4664 | 0.0073890205120000000000 |
| Floyd County | Kentucky | 4766 | 0.0191793224490000000000 |
| Fort Mitchell City | Kentucky | 4935 | 0.0010458340320000000000 |
| Fort Thomas City | Kentucky | 4713 | 0.0036512969230000000000 |
| Fort Wright City | Kentucky | 4939 | 0.0008884855580000000000 |
| Frankfort City | Kentucky | 4769 | 0.0042542710880000000000 |
| Franklin City | Kentucky | 5100 | 0.0010592817810000000000 |
| Franklin County | Kentucky | 4772 | 0.0044384831220000000000 |
| Fulton County | Kentucky | 4775 | 0.0010400093200000000000 |
| Gallatin County | Kentucky | 4776 | 0.0023478614590000000000 |
| Garrard County | Kentucky | 4780 | 0.0031271174640000000000 |

| | | | |
|-----------------------|----------|------|--------------------------|
| Georgetown City | Kentucky | 5092 | 0.0021298889200000000000 |
| Glasgow City | Kentucky | 4656 | 0.0041009781200000000000 |
| Grant County | Kentucky | 4782 | 0.0053437369180000000000 |
| Graves County | Kentucky | 4787 | 0.0024478669070000000000 |
| Grayson City | Kentucky | 4727 | 0.0014057009120000000000 |
| Grayson County | Kentucky | 4790 | 0.0043713711870000000000 |
| Green County | Kentucky | 4794 | 0.0013639933070000000000 |
| Greenup County | Kentucky | 4795 | 0.0068723462040000000000 |
| Hancock County | Kentucky | 4806 | 0.0010014822460000000000 |
| Hardin County | Kentucky | 4809 | 0.0166779651300000000000 |
| Harlan County | Kentucky | 4816 | 0.0092368570780000000000 |
| Harrison County | Kentucky | 4823 | 0.0020786040270000000000 |
| Harrodsburg City | Kentucky | 5020 | 0.0014333281380000000000 |
| Hart County | Kentucky | 4825 | 0.0023334696950000000000 |
| Hazard City | Kentucky | 5064 | 0.0028536556440000000000 |
| Henderson City | Kentucky | 4831 | 0.0056445117620000000000 |
| Henderson County | Kentucky | 4829 | 0.0037960575950000000000 |
| Henry County | Kentucky | 4830 | 0.0022630861150000000000 |
| Hickman County | Kentucky | 4835 | 0.0005336257130000000000 |
| Highland Heights City | Kentucky | 4714 | 0.0010992032720000000000 |
| Hopkins County | Kentucky | 4840 | 0.0054933623180000000000 |
| Hopkinsville City | Kentucky | 4737 | 0.0056626861600000000000 |
| Independence City | Kentucky | 4937 | 0.0012552376400000000000 |
| Irvine City | Kentucky | 4760 | 0.0007678771050000000000 |
| Jackson County | Kentucky | 4846 | 0.0019308793370000000000 |
| Jefferson County | Kentucky | 4861 | 0.1449391329250000000000 |
| Jeffersontown City | Kentucky | 4859 | 0.0019819913960000000000 |
| Jenkins City | Kentucky | 4964 | 0.0006886545410000000000 |
| Jessamine County | Kentucky | 4923 | 0.0064077956010000000000 |
| Johnson County | Kentucky | 4928 | 0.0064007986200000000000 |
| Kenton County | Kentucky | 4926 | 0.0257313982610000000000 |
| Knott County | Kentucky | 4946 | 0.0049108948790000000000 |
| Knox County | Kentucky | 4951 | 0.0080607551140000000000 |
| La Grange City | Kentucky | 5054 | 0.0007279927160000000000 |
| Larue County | Kentucky | 4955 | 0.0019171338250000000000 |
| Laurel County | Kentucky | 4954 | 0.0092156421070000000000 |
| Lawrence County | Kentucky | 4957 | 0.0044749573160000000000 |
| Lawrenceburg City | Kentucky | 4645 | 0.0008048012320000000000 |
| Lebanon City | Kentucky | 4992 | 0.0011220418540000000000 |
| Lee County | Kentucky | 4959 | 0.0022359313660000000000 |
| Leitchfield City | Kentucky | 4792 | 0.0011353806420000000000 |
| Leslie County | Kentucky | 4958 | 0.0055254649260000000000 |
| Letcher County | Kentucky | 4960 | 0.0063275524680000000000 |
| Lewis County | Kentucky | 4965 | 0.0024924840500000000000 |

| | | | |
|--------------------------------|----------|------|--------------------------|
| Lexington-Fayette Urban County | Kentucky | 4761 | 0.0625970706660000000000 |
| Lincoln County | Kentucky | 4968 | 0.0041091825940000000000 |
| Livingston County | Kentucky | 4973 | 0.0020560378470000000000 |
| Logan County | Kentucky | 4979 | 0.0030225849720000000000 |
| London City | Kentucky | 4952 | 0.0019615058060000000000 |
| Louisa City | Kentucky | 4956 | 0.0008662110360000000000 |
| Ludlow City | Kentucky | 4938 | 0.0006696178490000000000 |
| Lyndon City | Kentucky | 4902 | 0.0007487807660000000000 |
| Lyon County | Kentucky | 4982 | 0.0013673466730000000000 |
| Madison County | Kentucky | 4986 | 0.0110730526730000000000 |
| Madisonville City | Kentucky | 4842 | 0.0039273554890000000000 |
| Magoffin County | Kentucky | 4989 | 0.0030847795760000000000 |
| Manchester City | Kentucky | 4742 | 0.0018003972410000000000 |
| Marion County | Kentucky | 4991 | 0.0020187699290000000000 |
| Marshall County | Kentucky | 4995 | 0.0061108033920000000000 |
| Martin City | Kentucky | 4768 | 0.0029432882010000000000 |
| Martin County | Kentucky | 4999 | 0.0046929138860000000000 |
| Mason County | Kentucky | 5002 | 0.0017417462150000000000 |
| Mayfield City | Kentucky | 4786 | 0.0029293815960000000000 |
| Maysville City | Kentucky | 5004 | 0.0017962985260000000000 |
| Mccracken County | Kentucky | 5007 | 0.0033775049330000000000 |
| Mccreary County | Kentucky | 5006 | 0.0030118692300000000000 |
| Mclean County | Kentucky | 5010 | 0.0014338818670000000000 |
| Meade County | Kentucky | 5014 | 0.0037621524360000000000 |
| Menifee County | Kentucky | 5013 | 0.0011525617110000000000 |
| Mercer County | Kentucky | 5017 | 0.0028419282560000000000 |
| Metcalf County | Kentucky | 5021 | 0.0011670708890000000000 |
| Middlesborough City | Kentucky | 7148 | 0.0096278698700000000000 |
| Monroe County | Kentucky | 5022 | 0.0028901923030000000000 |
| Montgomery County | Kentucky | 5027 | 0.0057460525260000000000 |
| Morehead City | Kentucky | 5085 | 0.0011769374870000000000 |
| Morgan County | Kentucky | 5031 | 0.0005058895260000000000 |
| Morganfield City | Kentucky | 5112 | 0.0010820879560000000000 |
| Morgantown City | Kentucky | 4704 | 0.0010668409440000000000 |
| Mount Sterling City | Kentucky | 5026 | 0.0013577369780000000000 |
| Mount Vernon City | Kentucky | 5083 | 0.0011952541910000000000 |
| Muhlenberg County | Kentucky | 5030 | 0.0053380361960000000000 |
| Murray City | Kentucky | 4705 | 0.0057659623140000000000 |
| Nelson County | Kentucky | 5038 | 0.0048165643210000000000 |
| Newport City | Kentucky | 4716 | 0.0073129963260000000000 |
| Nicholas County | Kentucky | 5040 | 0.0013243831990000000000 |
| Nicholasville City | Kentucky | 4924 | 0.0037231533540000000000 |
| Ohio County | Kentucky | 5043 | 0.0044671506430000000000 |

| | | | |
|---------------------|----------|------|--------------------------|
| Oldham County | Kentucky | 5051 | 0.0073334471610000000000 |
| Owen County | Kentucky | 5058 | 0.0021988574180000000000 |
| Owensboro City | Kentucky | 4751 | 0.0051183193440000000000 |
| Owingsville City | Kentucky | 4657 | 0.0011207413680000000000 |
| Owsley County | Kentucky | 5059 | 0.0012947613310000000000 |
| Paducah City | Kentucky | 5005 | 0.0110410801610000000000 |
| Paintsville City | Kentucky | 4929 | 0.0036426603630000000000 |
| Paris City | Kentucky | 4670 | 0.0013578487570000000000 |
| Pendleton County | Kentucky | 5060 | 0.0030949007290000000000 |
| Perry County | Kentucky | 5065 | 0.0148483860910000000000 |
| Pike County | Kentucky | 5067 | 0.0192944415270000000000 |
| Pikeville City | Kentucky | 5069 | 0.0092325531220000000000 |
| Pineville City | Kentucky | 4662 | 0.0007366062640000000000 |
| Powell County | Kentucky | 5071 | 0.0057889516570000000000 |
| Prestonsburg City | Kentucky | 4767 | 0.0041979336020000000000 |
| Princeton City | Kentucky | 4696 | 0.0010442954290000000000 |
| Pulaski County | Kentucky | 5074 | 0.0087239029400000000000 |
| Richmond City | Kentucky | 4988 | 0.0050690511670000000000 |
| Robertson County | Kentucky | 5079 | 0.0003461998010000000000 |
| Rockcastle County | Kentucky | 5081 | 0.0043805018300000000000 |
| Rowan County | Kentucky | 5084 | 0.0042450582550000000000 |
| Russell City | Kentucky | 4803 | 0.0014552485370000000000 |
| Russell County | Kentucky | 5087 | 0.0055991102880000000000 |
| Russellville City | Kentucky | 4983 | 0.0010190540710000000000 |
| Scott County | Kentucky | 5091 | 0.0063324439670000000000 |
| Shelby County | Kentucky | 5093 | 0.0050937838840000000000 |
| Shelbyville City | Kentucky | 5094 | 0.0011683746620000000000 |
| Shepherdsville City | Kentucky | 4690 | 0.0017179913280000000000 |
| Shively City | Kentucky | 4870 | 0.0010408260570000000000 |
| Simpson County | Kentucky | 5097 | 0.0020499064480000000000 |
| Somerset City | Kentucky | 5080 | 0.0031084982990000000000 |
| Southgate City | Kentucky | 4717 | 0.0009527006350000000000 |
| Spencer County | Kentucky | 5101 | 0.0024476959510000000000 |
| St. Matthews City | Kentucky | 4865 | 0.0011318342460000000000 |
| Stanford City | Kentucky | 4974 | 0.0007358054950000000000 |
| Taylor County | Kentucky | 5099 | 0.0019084460710000000000 |
| Taylor Mill City | Kentucky | 4941 | 0.0010203982350000000000 |
| Todd County | Kentucky | 5102 | 0.0017887464080000000000 |
| Trigg County | Kentucky | 5115 | 0.0020477385010000000000 |
| Trimble County | Kentucky | 5111 | 0.0011744276290000000000 |
| Union City | Kentucky | 4663 | 0.0012600591610000000000 |
| Union County | Kentucky | 5108 | 0.0025311928820000000000 |
| Versailles City | Kentucky | 5138 | 0.0017001358290000000000 |
| Walton City | Kentucky | 4665 | 0.0007257205050000000000 |

| | | | |
|-----------------------|-----------|------|--------------------------|
| Warren County | Kentucky | 5114 | 0.0098930703870000000000 |
| Washington County | Kentucky | 5124 | 0.0015498341190000000000 |
| Wayne County | Kentucky | 5127 | 0.0034779659510000000000 |
| Webster County | Kentucky | 5128 | 0.0023712077420000000000 |
| West Liberty City | Kentucky | 5033 | 0.0016919755020000000000 |
| Whitley County | Kentucky | 5134 | 0.0157941324850000000000 |
| Wilder City | Kentucky | 4719 | 0.0012717123420000000000 |
| Williamsburg City | Kentucky | 5135 | 0.0025112732320000000000 |
| Williamstown City | Kentucky | 4789 | 0.0010297106360000000000 |
| Winchester City | Kentucky | 4744 | 0.0046469990750000000000 |
| Wolfe County | Kentucky | 5137 | 0.0026006996090000000000 |
| Woodford County | Kentucky | 5139 | 0.0026753594350000000000 |
| Acadia Parish | Louisiana | 5140 | |
| Alexandria City | Louisiana | 5209 | |
| Allen Parish | Louisiana | 5142 | |
| Ascension Parish | Louisiana | 5145 | |
| Assumption Parish | Louisiana | 5147 | |
| Avoyelles Parish | Louisiana | 5148 | |
| Baldwin Town | Louisiana | 5233 | |
| Bastrop City | Louisiana | 5198 | |
| Baton Rouge City | Louisiana | 5170 | |
| Beauregard Parish | Louisiana | 5150 | |
| Berwick Town | Louisiana | 5229 | |
| Bienville Parish | Louisiana | 5153 | |
| Bogalusa City | Louisiana | 5249 | |
| Bossier City | Louisiana | 5155 | |
| Bossier Parish | Louisiana | 5152 | |
| Caddo Parish | Louisiana | 5156 | |
| Calcasieu Parish | Louisiana | 5158 | |
| Caldwell Parish | Louisiana | 5160 | |
| Cameron Parish | Louisiana | 5161 | |
| Catahoula Parish | Louisiana | 5164 | |
| Claiborne Parish | Louisiana | 5163 | |
| Concordia Parish | Louisiana | 5162 | |
| Covington City | Louisiana | 5231 | |
| De Soto Parish | Louisiana | 5165 | |
| Delhi Town | Louisiana | 5214 | |
| Donaldsonville City | Louisiana | 5149 | |
| East Carroll Parish | Louisiana | 5171 | |
| East Feliciana Parish | Louisiana | 5172 | |
| Eunice City | Louisiana | 5143 | |
| Evangeline Parish | Louisiana | 5177 | |
| Ferriday Town | Louisiana | 5167 | |
| Franklin City | Louisiana | 5225 | |

| | | |
|--------------------------|-----------|-------|
| Franklin Parish | Louisiana | 5174 |
| Gramercy Town | Louisiana | 5218 |
| Grant Parish | Louisiana | 5178 |
| Gretna City | Louisiana | 5182 |
| Iberia Parish | Louisiana | 5175 |
| Iberville Parish | Louisiana | 5180 |
| Jackson Parish | Louisiana | 5181 |
| Jean Lafitte Town | Louisiana | 5183 |
| Jefferson Davis Parish | Louisiana | 5184 |
| Jefferson Parish | Louisiana | 5179 |
| Kenner City | Louisiana | 5187 |
| Lafayette City | Louisiana | 5186 |
| Lafourche Parish | Louisiana | 5189 |
| Lake Charles City | Louisiana | 5157 |
| Lake Providence Town | Louisiana | 5173 |
| Lasalle Parish | Louisiana | 5193 |
| Lincoln Parish | Louisiana | 5191 |
| Livingston Parish | Louisiana | 5194 |
| Lutcher Town | Louisiana | 5230 |
| Madison Parish | Louisiana | 5197 |
| Madisonville Town | Louisiana | 5237 |
| Mandeville City | Louisiana | 5236 |
| Monroe City | Louisiana | 5206 |
| Morehouse Parish | Louisiana | 5199 |
| Morgan City | Louisiana | 5226 |
| Natchitoches City | Louisiana | 5200 |
| Natchitoches Parish | Louisiana | 5195 |
| New Iberia City | Louisiana | 5176 |
| New Orleans City | Louisiana | 5205 |
| New Roads City | Louisiana | 5201 |
| Opelousas City | Louisiana | 5224 |
| Ouachita Parish | Louisiana | 5204 |
| Patterson City | Louisiana | 5232 |
| Pearl River Town | Louisiana | 5235 |
| Pineville City | Louisiana | 5213 |
| Plaquemines Parish | Louisiana | 5203 |
| Pointe Coupee Parish | Louisiana | 5210 |
| Rapides Parish | Louisiana | 5208 |
| Red River Parish | Louisiana | 5212 |
| Richland Parish | Louisiana | 5211 |
| Richwood Town | Louisiana | 5207 |
| Sabine Parish | Louisiana | 5215 |
| Sheriff Of Acadia Parish | Louisiana | 14184 |

| | | |
|------------------------------------|-----------|-------|
| Sheriff Of Allen Parish | Louisiana | 13403 |
| Sheriff Of Ascension Parish | Louisiana | 13405 |
| Sheriff Of Assumption Parish | Louisiana | 13406 |
| Sheriff Of Avoyelles Parish | Louisiana | 13408 |
| Sheriff Of Beauregard Parish | Louisiana | 14183 |
| Sheriff Of Bienville Parish | Louisiana | 13556 |
| Sheriff Of Bossier Parish | Louisiana | 14158 |
| Sheriff Of Caddo Parish | Louisiana | 14154 |
| Sheriff Of Calcasieu Parish | Louisiana | 13411 |
| Sheriff Of Caldwell Parish | Louisiana | 14156 |
| Sheriff Of Cameron Parish | Louisiana | 14157 |
| Sheriff Of Catahoula Parish | Louisiana | 13409 |
| Sheriff Of Claiborne Parish | Louisiana | 14161 |
| Sheriff Of Concordia Parish | Louisiana | 13412 |
| Sheriff Of De Soto Parish | Louisiana | 14165 |
| Sheriff Of East Baton Rouge Parish | Louisiana | 13415 |
| Sheriff Of East Carroll Parish | Louisiana | 13416 |
| Sheriff Of East Feliciana Parish | Louisiana | 14163 |
| Sheriff Of Evangeline Parish | Louisiana | 13419 |
| Sheriff Of Franklin Parish | Louisiana | 14164 |
| Sheriff Of Grant Parish | Louisiana | 13417 |
| Sheriff Of Iberia Parish | Louisiana | 13557 |
| Sheriff Of Iberville Parish | Louisiana | 14169 |

Allocations in Louisiana will be made in accordance with the Louisiana State-Local Government Opioid Litigation Memorandum of Understanding.

| | | |
|---------------------------------------|-----------|-------|
| Sheriff Of Jackson Parish | Louisiana | 13422 |
| Sheriff Of Jefferson Davis Parish | Louisiana | 13425 |
| Sheriff Of Jefferson Parish | Louisiana | 13423 |
| Sheriff Of Lafayette Parish | Louisiana | 13430 |
| Sheriff Of Lafourche Parish | Louisiana | 14168 |
| Sheriff Of Lasalle Parish | Louisiana | 14167 |
| Sheriff Of Lincoln Parish | Louisiana | 13429 |
| Sheriff Of Livingston Parish | Louisiana | 13433 |
| Sheriff Of Madison Parish | Louisiana | 14162 |
| Sheriff Of Morehouse Parish | Louisiana | 13436 |
| Sheriff Of Natchitoches Parish | Louisiana | 14166 |
| Sheriff Of Orleans Parish | Louisiana | 13440 |
| Sheriff Of Ouachita Parish | Louisiana | 13435 |
| Sheriff Of Plaquemines Parish | Louisiana | 14159 |
| Sheriff Of Pointe Coupee Parish | Louisiana | 14153 |
| Sheriff Of Rapides Parish | Louisiana | 13559 |
| Sheriff Of Red River Parish | Louisiana | 14155 |
| Sheriff Of Richland Parish | Louisiana | 13439 |
| Sheriff Of Sabine Parish | Louisiana | 13441 |
| Sheriff Of St Helena Parish | Louisiana | 14160 |
| Sheriff Of St James Parish | Louisiana | 14152 |
| Sheriff Of St John The Baptist Parish | Louisiana | 14170 |

| | | |
|------------------------------------|-----------|-------|
| Sheriff Of St Martin Parish | Louisiana | 14171 |
| Sheriff Of St. Bernard Parish | Louisiana | 13442 |
| Sheriff Of St. Charles Parish | Louisiana | 13444 |
| Sheriff Of St. Landry Parish | Louisiana | 13445 |
| Sheriff Of St. Mary Parish | Louisiana | 13447 |
| Sheriff Of St. Tammany Parish | Louisiana | 13449 |
| Sheriff Of Tangipahoa Parish | Louisiana | 14172 |
| Sheriff Of Tensas Parish | Louisiana | 13455 |
| Sheriff Of Terrebonne Parish | Louisiana | 13458 |
| Sheriff Of Union Parish | Louisiana | 13460 |
| Sheriff Of Vermilion Parish | Louisiana | 14173 |
| Sheriff Of Vernon Parish | Louisiana | 13459 |
| Sheriff Of Washington Parish | Louisiana | 13462 |
| Sheriff Of Webster Parish | Louisiana | 14174 |
| Sheriff Of West Baton Rouge Parish | Louisiana | 14175 |
| Sheriff Of West Carroll Parish | Louisiana | 13561 |
| Sheriff Of West Feliciana Parish | Louisiana | 14176 |
| Sheriff Of Winn Parish | Louisiana | 14177 |
| Shreveport City | Louisiana | 5154 |
| Slidell City | Louisiana | 5238 |
| St Bernard Parish | Louisiana | 5217 |
| St Charles Parish | Louisiana | 5216 |
| St Helena Parish | Louisiana | 5219 |
| St James Parish | Louisiana | 5223 |
| St John The Baptist Parish | Louisiana | 5220 |
| St Landry Parish | Louisiana | 5227 |
| St Martin Parish | Louisiana | 5222 |

| | | | |
|---|-----------|------|--------------------------|
| St Mary Parish | Louisiana | 5228 | |
| St Tammany Parish | Louisiana | 5234 | |
| St. Martinville City | Louisiana | 5221 | |
| Tangipahoa Parish | Louisiana | 5239 | |
| Tensas Parish | Louisiana | 5242 | |
| Terrebonne Parish Consolidated Government | Louisiana | 5241 | |
| Union Parish | Louisiana | 5245 | |
| Vermilion Parish | Louisiana | 5243 | |
| Vernon Parish | Louisiana | 5246 | |
| Washington Parish | Louisiana | 5248 | |
| Webster Parish | Louisiana | 5247 | |
| West Baton Rouge Parish | Louisiana | 5250 | |
| West Carroll Parish | Louisiana | 5253 | |
| West Feliciana Parish | Louisiana | 5254 | |
| West Monroe City | Louisiana | 5202 | |
| Westwego City | Louisiana | 5185 | |
| Winn Parish | Louisiana | 5252 | |
| Aberdeen City | Maryland | 5639 | 0.0003727965290000000000 |
| Allegany County | Maryland | 5612 | 0.0161204114940000000000 |
| Annapolis City | Maryland | 5622 | 0.0024132309580000000000 |
| Anne Arundel County | Maryland | 5613 | 0.0958500951560000000000 |
| Baltimore City | Maryland | 5617 | 0.2099703343540000000000 |
| Baltimore County | Maryland | 5614 | 0.1775653944340000000000 |
| Bel Air Town | Maryland | 5636 | 0.0003223642800000000000 |
| Berlin Town | Maryland | 5671 | 0.0001092361860000000000 |
| Bowie City | Maryland | 5647 | 0.0002632709460000000000 |
| Calvert County | Maryland | 5615 | 0.0169483436880000000000 |
| Cambridge City | Maryland | 5631 | 0.0001967461850000000000 |
| Caroline County | Maryland | 5616 | 0.0058650178500000000000 |
| Carroll County | Maryland | 5618 | 0.0296055630010000000000 |
| Cecil County | Maryland | 5621 | 0.0379585776340000000000 |
| Charles County | Maryland | 5626 | 0.0196634091790000000000 |
| Charlestown Town | Maryland | 5623 | 0.0000138465870000000000 |
| College Park City | Maryland | 5649 | 0.0000503348450000000000 |
| Cottage City Town | Maryland | 5655 | 0.0000159720230000000000 |
| Cumberland City | Maryland | 5607 | 0.0016271324260000000000 |
| Dorchester County | Maryland | 5628 | 0.0039519131250000000000 |
| Easton Town | Maryland | 5662 | 0.0006301083700000000000 |
| Elkton Town | Maryland | 5627 | 0.0008841101600000000000 |
| Forest Heights Town | Maryland | 5652 | 0.0000148121820000000000 |
| Frederick City | Maryland | 5629 | 0.0015308892740000000000 |

| | | | |
|----------------------------|----------|------|--------------------------|
| Frederick County | Maryland | 5633 | 0.0349573332120000000000 |
| Frostburg City | Maryland | 5619 | 0.0001946787410000000000 |
| Gaithersburg City | Maryland | 5645 | 0.0002439669140000000000 |
| Garrett County | Maryland | 5632 | 0.0035134346900000000000 |
| Grantsville Town | Maryland | 5637 | 0.0000022070760000000000 |
| Greenbelt City | Maryland | 5651 | 0.0003699380280000000000 |
| Hagerstown City | Maryland | 5666 | 0.0018293281740000000000 |
| Harford County | Maryland | 5638 | 0.0519581107200000000000 |
| Havre De Grace City | Maryland | 5641 | 0.0004580099310000000000 |
| Howard County | Maryland | 5648 | 0.0324872137440000000000 |
| Hyattsville City | Maryland | 5650 | 0.0001273775620000000000 |
| Kent County | Maryland | 5646 | 0.0046838521520000000000 |
| Laurel City | Maryland | 5654 | 0.0003005164800000000000 |
| Montgomery County | Maryland | 5640 | 0.0855743789580000000000 |
| Mountain Lake Park Town | Maryland | 5635 | 0.0000010044450000000000 |
| New Carrollton City | Maryland | 5653 | 0.0000627276890000000000 |
| North Brentwood Town | Maryland | 5658 | 0.0000006626860000000000 |
| North East Town | Maryland | 5624 | 0.0001838145220000000000 |
| Oakland Town | Maryland | 5634 | 0.0000117774530000000000 |
| Perryville Town | Maryland | 5620 | 0.0001841607850000000000 |
| Prince Georges County | Maryland | 5643 | 0.0713826506550000000000 |
| Queen Annes County | Maryland | 5657 | 0.0073817925350000000000 |
| Rockville City | Maryland | 5644 | 0.0006110458780000000000 |
| Salisbury City | Maryland | 5667 | 0.0013478066910000000000 |
| Seat Pleasant City | Maryland | 5656 | 0.0000401288080000000000 |
| Somerset County | Maryland | 5660 | 0.0038751288390000000000 |
| St Marys County | Maryland | 5659 | 0.0136845625110000000000 |
| Takoma Park City | Maryland | 5642 | 0.0001955964790000000000 |
| Talbot County | Maryland | 5664 | 0.0048968248500000000000 |
| Upper Marlboro Town | Maryland | 5661 | 0.0000094436950000000000 |
| Vienna Town | Maryland | 5630 | 0.0000015826760000000000 |
| Washington County | Maryland | 5663 | 0.0304744905050000000000 |
| Westminster City | Maryland | 5625 | 0.0004400875730000000000 |
| Wicomico County | Maryland | 5665 | 0.0166944224110000000000 |
| Worcester County | Maryland | 5668 | 0.0098760310640000000000 |
| Ada Township | Michigan | 5807 | 0.0000437602920000000000 |
| Adrian City | Michigan | 5821 | 0.0003396266600000000000 |
| Alcona County | Michigan | 5710 | 0.0009346301200000000000 |
| Alger County | Michigan | 5708 | 0.0008795261610000000000 |
| Algoma Township | Michigan | 5811 | 0.0000175353370000000000 |
| Allegan County | Michigan | 5712 | 0.0046165611940000000000 |
| Allen Park City | Michigan | 5955 | 0.0006422026090000000000 |

| | | | |
|-----------------------------|----------|-------|--------------------------|
| Allendale Charter Township | Michigan | 5919 | 0.0000464749050000000000 |
| Alpena County | Michigan | 5716 | 0.0035525680750000000000 |
| Alpine Charter Township | Michigan | 5805 | 0.0000151938230000000000 |
| Ann Arbor City | Michigan | 5947 | 0.0027679777930000000000 |
| Antrim County | Michigan | 5713 | 0.0026667265460000000000 |
| Antwerp Township | Michigan | 5944 | 0.0000078474940000000000 |
| Arenac County | Michigan | 5714 | 0.0018055048910000000000 |
| Auburn Hills City | Michigan | 5890 | 0.0007032505560000000000 |
| Bangor Charter Township | Michigan | 5717 | 0.0000652823920000000000 |
| Baraga County | Michigan | 5719 | 0.0008300460650000000000 |
| Barry County | Michigan | 5715 | 0.0025871914760000000000 |
| Bath Charter Township | Michigan | 5741 | 0.0003214603320000000000 |
| Battle Creek City | Michigan | 5734 | 0.0020458170570000000000 |
| Bay City | Michigan | 5723 | 0.0006858636540000000000 |
| Bay County | Michigan | 5718 | 0.0123301056910000000000 |
| Bedford Township | Michigan | 5860 | 0.0002465424420000000000 |
| Benton Charter Township | Michigan | 5731 | 0.0005421171850000000000 |
| Benzie County | Michigan | 5721 | 0.0015597090020000000000 |
| Berkley City | Michigan | 5874 | 0.0002144833830000000000 |
| Berrien County | Michigan | 5722 | 0.0143530128660000000000 |
| Beverly Hills Village | Michigan | 5889 | 0.0002748934320000000000 |
| Big Rapids City | Michigan | 5857 | 0.0001464444510000000000 |
| Birmingham City | Michigan | 5879 | 0.0006160716510000000000 |
| Blackman Charter Township | Michigan | 13854 | 0.0000000000000000000000 |
| Bloomfield Charter Township | Michigan | 5895 | 0.0014314410400000000000 |
| Branch County | Michigan | 5730 | 0.0038230209660000000000 |
| Brandon Charter Township | Michigan | 5896 | 0.0001783481990000000000 |
| Brighton Township | Michigan | 5822 | 0.0000060493410000000000 |
| Brownstown Charter Township | Michigan | 5974 | 0.0006186013360000000000 |
| Burton City | Michigan | 5755 | 0.0001982874150000000000 |
| Byron Township | Michigan | 5810 | 0.0000858034730000000000 |
| Cadillac City | Michigan | 5987 | 0.0005928571840000000000 |
| Caledonia Charter Township | Michigan | 5806 | 0.0000275778300000000000 |
| Calhoun County | Michigan | 5729 | 0.0185054766050000000000 |
| Cannon Township | Michigan | 5812 | 0.0000330933950000000000 |

| | | | |
|-------------------------------|----------|------|--------------------------|
| Canton Charter Township | Michigan | 5977 | 0.0026353816720000000000 |
| Cascade Charter Township | Michigan | 5809 | 0.0001211863500000000000 |
| Cass County | Michigan | 5733 | 0.0041274553920000000000 |
| Charlevoix County | Michigan | 5736 | 0.0021428580410000000000 |
| Cheboygan County | Michigan | 5738 | 0.0031672388090000000000 |
| Chesterfield Charter Township | Michigan | 5843 | 0.0012625116440000000000 |
| Chippewa County | Michigan | 5740 | 0.0026802056920000000000 |
| Clare County | Michigan | 5739 | 0.0027998174330000000000 |
| Clawson City | Michigan | 5875 | 0.0001394973320000000000 |
| Clinton Charter Township | Michigan | 5844 | 0.0065243179430000000000 |
| Clinton County | Michigan | 5737 | 0.0054026690120000000000 |
| Coldwater City | Michigan | 5727 | 0.0000772835770000000000 |
| Commerce Charter Township | Michigan | 5899 | 0.0001988543620000000000 |
| Comstock Charter Township | Michigan | 5795 | 0.0000845186680000000000 |
| Cooper Charter Township | Michigan | 5798 | 0.0000095907660000000000 |
| Crawford County | Michigan | 5748 | 0.0028862532510000000000 |
| Davison Township | Michigan | 5759 | 0.0000884463550000000000 |
| Dearborn City | Michigan | 5954 | 0.0029965833190000000000 |
| Dearborn Heights City | Michigan | 5972 | 0.0010536201750000000000 |
| Delhi Charter Township | Michigan | 5777 | 0.0001967531050000000000 |
| Delta Charter Township | Michigan | 5746 | 0.0004055389220000000000 |
| Delta County | Michigan | 5744 | 0.0026044851580000000000 |
| Detroit City | Michigan | 5957 | 0.0713165322820000000000 |
| Dewitt Charter Township | Michigan | 5745 | 0.0003677017780000000000 |
| Dickinson County | Michigan | 5750 | 0.0027729291700000000000 |
| East Bay Township | Michigan | 5768 | 0.0000146467670000000000 |
| East Grand Rapids City | Michigan | 5801 | 0.0002073540590000000000 |
| East Lansing City | Michigan | 5742 | 0.0019287731410000000000 |
| Eastpointe City | Michigan | 5831 | 0.0016772498200000000000 |
| Eaton County | Michigan | 5752 | 0.0100403824090000000000 |
| Egelston Township | Michigan | 5870 | 0.0000592033050000000000 |
| Emmet County | Michigan | 5747 | 0.0018132565780000000000 |
| Emmett Charter Township | Michigan | 5732 | 0.0000813904060000000000 |

| | | | |
|-------------------------------|----------|------|--------------------------|
| Escanaba City | Michigan | 5743 | 0.0001810208480000000000 |
| Farmington City | Michigan | 5877 | 0.0002202472780000000000 |
| Farmington Hills City | Michigan | 5897 | 0.0016511895200000000000 |
| Fenton Charter Township | Michigan | 5760 | 0.0000185269540000000000 |
| Fenton City | Michigan | 5766 | 0.0004796071890000000000 |
| Ferndale City | Michigan | 5880 | 0.0008911313490000000000 |
| Flat Rock City | Michigan | 5866 | 0.0001717819670000000000 |
| Flint Charter Township | Michigan | 5761 | 0.0002557549030000000000 |
| Flint City | Michigan | 5754 | 0.0295481256150000000000 |
| Flushing Charter Township | Michigan | 5757 | 0.0000374311470000000000 |
| Fort Gratiot Charter Township | Michigan | 5942 | 0.0000944163810000000000 |
| Fraser City | Michigan | 5835 | 0.0008009068380000000000 |
| Frenchtown Charter Township | Michigan | 5862 | 0.0004888385340000000000 |
| Fruitport Charter Township | Michigan | 5876 | 0.0001292709620000000000 |
| Gaines Township | Michigan | 5815 | 0.0000899141310000000000 |
| Garden City | Michigan | 5959 | 0.0003602298200000000000 |
| Garfield Charter Township | Michigan | 5771 | 0.0000040665700000000000 |
| Genesee Charter Township | Michigan | 5762 | 0.0001294622450000000000 |
| Genesee County | Michigan | 5753 | 0.0205906790680000000000 |
| Genoa Township | Michigan | 5824 | 0.0000007561670000000000 |
| Georgetown Charter Township | Michigan | 5923 | 0.0000720269210000000000 |
| Gladwin County | Michigan | 5767 | 0.0021503077360000000000 |
| Gogebic County | Michigan | 5765 | 0.0007467226840000000000 |
| Grand Blanc Charter Township | Michigan | 5764 | 0.0002098336110000000000 |
| Grand Haven Charter Township | Michigan | 5921 | 0.0001127618500000000000 |
| Grand Haven City | Michigan | 5920 | 0.0003477289140000000000 |
| Grand Rapids Charter Township | Michigan | 5813 | 0.0000375682890000000000 |
| Grand Rapids City | Michigan | 5803 | 0.0134403101080000000000 |
| Grand Traverse County | Michigan | 5773 | 0.0092338019800000000000 |
| Grandville City | Michigan | 5802 | 0.0002780157430000000000 |
| Gratiot County | Michigan | 5769 | 0.0035251722030000000000 |
| Green Oak Township | Michigan | 5825 | 0.0003216953050000000000 |
| Grosse Ile Township | Michigan | 5983 | 0.0002142228910000000000 |

| | | | |
|-------------------------------|----------|------|--------------------------|
| Grosse Pointe Park City | Michigan | 5956 | 0.0002831115390000000000 |
| Grosse Pointe Woods City | Michigan | 5960 | 0.0002017492510000000000 |
| Hamburg Township | Michigan | 5826 | 0.0003393032080000000000 |
| Hamtramck City | Michigan | 5958 | 0.0010823453980000000000 |
| Harper Woods City | Michigan | 5961 | 0.0003021064750000000000 |
| Harrison Charter Township | Michigan | 5845 | 0.0012420493550000000000 |
| Hartland Township | Michigan | 5827 | 0.0000029166460000000000 |
| Hazel Park City | Michigan | 5881 | 0.0004399957570000000000 |
| Highland Charter Township | Michigan | 5898 | 0.0001759096270000000000 |
| Highland Park City | Michigan | 5962 | 0.0002339422740000000000 |
| Hillsdale County | Michigan | 5770 | 0.0041796783500000000000 |
| Holland Charter Township | Michigan | 5922 | 0.0001743272210000000000 |
| Holland City | Michigan | 5711 | 0.0009894686520000000000 |
| Holly Township | Michigan | 5900 | 0.0000244965520000000000 |
| Houghton County | Michigan | 5772 | 0.0024927201570000000000 |
| Huron Charter Township | Michigan | 5981 | 0.0004047269230000000000 |
| Huron County | Michigan | 5775 | 0.0017506615170000000000 |
| Independence Charter Township | Michigan | 5901 | 0.0004932009380000000000 |
| Ingham County | Michigan | 5776 | 0.0239108074300000000000 |
| Inkster City | Michigan | 5963 | 0.0009975672850000000000 |
| Ionia City | Michigan | 5782 | 0.0002684628550000000000 |
| Ionia County | Michigan | 5779 | 0.0054943125130000000000 |
| Iosco County | Michigan | 5780 | 0.0035979730060000000000 |
| Iron County | Michigan | 5783 | 0.0012347789750000000000 |
| Iron Mountain City | Michigan | 5749 | 0.0001028904300000000000 |
| Isabella County | Michigan | 5781 | 0.0064066292390000000000 |
| Jackson City | Michigan | 5786 | 0.0019759611310000000000 |
| Jackson County | Michigan | 5784 | 0.0064866012850000000000 |
| Kalamazoo Charter Township | Michigan | 5792 | 0.0003108609650000000000 |
| Kalamazoo City | Michigan | 5793 | 0.0022630631960000000000 |
| Kalamazoo County | Michigan | 5790 | 0.0222270723980000000000 |
| Kalkaska County | Michigan | 5797 | 0.0009837976920000000000 |
| Kent County | Michigan | 5799 | 0.0311452505370000000000 |
| Kentwood City | Michigan | 5804 | 0.0008504898600000000000 |
| Keweenaw County | Michigan | 5814 | 0.0000404399100000000000 |
| Lake County | Michigan | 5817 | 0.0008157508480000000000 |

| | | | |
|-------------------------------|----------|------|--------------------------|
| Lansing City | Michigan | 5751 | 0.0059449414360000000000 |
| Lapeer County | Michigan | 5819 | 0.0047307352990000000000 |
| Leelanau County | Michigan | 5818 | 0.0013858695000000000000 |
| Lenawee County | Michigan | 5820 | 0.0088237929540000000000 |
| Lenox Township | Michigan | 5842 | 0.0000668759180000000000 |
| Leoni Township | Michigan | 5788 | 0.0000543324100000000000 |
| Lincoln Charter Township | Michigan | 5728 | 0.0001066495340000000000 |
| Lincoln Park City | Michigan | 5965 | 0.0009493812730000000000 |
| Livingston County | Michigan | 5823 | 0.0149765368180000000000 |
| Livonia City | Michigan | 5966 | 0.0044797409660000000000 |
| Luce County | Michigan | 5828 | 0.0007151373520000000000 |
| Lyon Charter Township | Michigan | 5905 | 0.0000360243410000000000 |
| Mackinac County | Michigan | 5834 | 0.0005434900330000000000 |
| Macomb County | Michigan | 5836 | 0.0865110465510000000000 |
| Macomb Township | Michigan | 5850 | 0.0006465034890000000000 |
| Madison Heights City | Michigan | 5882 | 0.0008623672990000000000 |
| Manistee County | Michigan | 5847 | 0.0034954682540000000000 |
| Marion Township | Michigan | 5833 | 0.0000011882630000000000 |
| Marquette City | Michigan | 5848 | 0.0001873163450000000000 |
| Marquette County | Michigan | 5852 | 0.0060352741930000000000 |
| Mason County | Michigan | 5851 | 0.0027857703120000000000 |
| Mecosta County | Michigan | 5853 | 0.0019846587480000000000 |
| Melvindale City | Michigan | 5970 | 0.0003105429410000000000 |
| Menominee County | Michigan | 5856 | 0.0009442283530000000000 |
| Meridian Charter Township | Michigan | 5778 | 0.0004230781490000000000 |
| Midland City | Michigan | 5720 | 0.0018064208800000000000 |
| Midland County | Michigan | 5854 | 0.0032176018620000000000 |
| Milford Charter Township | Michigan | 5904 | 0.0000384074890000000000 |
| Missaukee County | Michigan | 5855 | 0.0005992272430000000000 |
| Monitor Charter Township | Michigan | 5725 | 0.0000263963870000000000 |
| Monroe Charter Township | Michigan | 5861 | 0.0000715436020000000000 |
| Monroe City | Michigan | 5858 | 0.0012560022780000000000 |
| Monroe County | Michigan | 5859 | 0.0171543939300000000000 |
| Montcalm County | Michigan | 5869 | 0.0069578341280000000000 |
| Montmorency County | Michigan | 5864 | 0.0009858481610000000000 |
| Mount Clemens City | Michigan | 5832 | 0.0003005674790000000000 |
| Mount Morris Charter Township | Michigan | 5756 | 0.0001487815940000000000 |

| | | | |
|-----------------------------|----------|------|--------------------------|
| Mount Pleasant City | Michigan | 5785 | 0.0002137885640000000000 |
| Mundy Charter Township | Michigan | 5758 | 0.0000901065540000000000 |
| Muskegon Charter Township | Michigan | 5872 | 0.0002156349330000000000 |
| Muskegon City | Michigan | 5868 | 0.0010446192330000000000 |
| Muskegon County | Michigan | 5863 | 0.0191003740320000000000 |
| Muskegon Heights City | Michigan | 5867 | 0.0002990421160000000000 |
| New Baltimore City | Michigan | 5837 | 0.0002870852370000000000 |
| Newaygo County | Michigan | 5873 | 0.0052318127210000000000 |
| Niles City | Michigan | 5726 | 0.0003485556050000000000 |
| Niles Township | Michigan | 5724 | 0.0001286802850000000000 |
| Northville Charter Township | Michigan | 5979 | 0.0009374105120000000000 |
| Norton Shores City | Michigan | 5871 | 0.0004193741210000000000 |
| Novi City | Michigan | 5894 | 0.0008758902820000000000 |
| Oak Park City | Michigan | 5883 | 0.0006201174620000000000 |
| Oakland Charter Township | Michigan | 5902 | 0.0001639384620000000000 |
| Oakland County | Michigan | 5878 | 0.0585357271140000000000 |
| Oceana County | Michigan | 5915 | 0.0024376421470000000000 |
| Oceola Township | Michigan | 5829 | 0.0000021604790000000000 |
| Ogemaw County | Michigan | 5912 | 0.0062312530160000000000 |
| Ontonagon County | Michigan | 5910 | 0.0005648708840000000000 |
| Orion Charter Township | Michigan | 5906 | 0.0002895802790000000000 |
| Osceola County | Michigan | 5916 | 0.0021551218640000000000 |
| Oscoda County | Michigan | 5914 | 0.0005866115240000000000 |
| Oshtemo Charter Township | Michigan | 5796 | 0.0000743284920000000000 |
| Otsego County | Michigan | 5918 | 0.0031792059880000000000 |
| Ottawa County | Michigan | 5917 | 0.0088613450940000000000 |
| Owosso City | Michigan | 5933 | 0.0003587611180000000000 |
| Oxford Charter Township | Michigan | 5908 | 0.0001318490870000000000 |
| Park Township | Michigan | 5926 | 0.0000414755640000000000 |
| Pittsfield Charter Township | Michigan | 5951 | 0.0002848203740000000000 |
| Plainfield Charter Township | Michigan | 5816 | 0.0000879888870000000000 |
| Plymouth Charter Township | Michigan | 5984 | 0.0003699083460000000000 |
| Pontiac City | Michigan | 5887 | 0.0033688147390000000000 |

| | | | |
|------------------------------|----------|------|--------------------------|
| Port Huron Charter Township | Michigan | 5939 | 0.0000862478810000000000 |
| Port Huron City | Michigan | 5938 | 0.0015570980200000000000 |
| Portage City | Michigan | 5791 | 0.0005868954660000000000 |
| Presque Isle County | Michigan | 5929 | 0.0016298467950000000000 |
| Redford Charter Township | Michigan | 5982 | 0.0012666525540000000000 |
| Riverview City | Michigan | 5964 | 0.0002883907740000000000 |
| Rochester City | Michigan | 5884 | 0.0002385365590000000000 |
| Rochester Hills City | Michigan | 5891 | 0.0004038605720000000000 |
| Romulus City | Michigan | 5976 | 0.0010430545820000000000 |
| Roscommon County | Michigan | 5928 | 0.0043018366800000000000 |
| Roseville City | Michigan | 5839 | 0.0025535928020000000000 |
| Royal Oak City | Michigan | 5886 | 0.0015512635400000000000 |
| Saginaw Charter Township | Michigan | 5934 | 0.0004135270020000000000 |
| Saginaw City | Michigan | 5927 | 0.0025740509010000000000 |
| Saginaw County | Michigan | 5931 | 0.0180527643860000000000 |
| Sanilac County | Michigan | 5935 | 0.0038845852230000000000 |
| Sault Ste. Marie City | Michigan | 5735 | 0.0011028617300000000000 |
| Schoolcraft County | Michigan | 5936 | 0.0004718011580000000000 |
| Scio Charter Township | Michigan | 5950 | 0.0000307901410000000000 |
| Shelby Charter Township | Michigan | 5849 | 0.0030268607450000000000 |
| Shiawassee County | Michigan | 5932 | 0.0081260410300000000000 |
| South Lyon City | Michigan | 5888 | 0.0001547384000000000000 |
| Southfield City | Michigan | 5893 | 0.0023508376420000000000 |
| Southfield Township | Michigan | 5903 | 0.0000006650640000000000 |
| Southgate City | Michigan | 5973 | 0.0005308730360000000000 |
| Spring Lake Township | Michigan | 5925 | 0.0000621209000000000000 |
| Springfield Charter Township | Michigan | 5909 | 0.0000267134340000000000 |
| St Clair County | Michigan | 5937 | 0.0223552710100000000000 |
| St Joseph County | Michigan | 5943 | 0.0025489421580000000000 |
| St. Clair Shores City | Michigan | 5840 | 0.0020311040440000000000 |
| Sterling Heights City | Michigan | 5838 | 0.0105364597820000000000 |
| Sturgis City | Michigan | 5940 | 0.0003581199580000000000 |
| Summit Township | Michigan | 5789 | 0.0000879726220000000000 |
| Superior Charter Township | Michigan | 5948 | 0.0000724444200000000000 |
| Taylor City | Michigan | 5978 | 0.0022496241950000000000 |
| Texas Charter Township | Michigan | 5794 | 0.0000311100810000000000 |
| Thomas Township | Michigan | 5930 | 0.0000759563130000000000 |

| | | | |
|----------------------------------|-------------|------|--------------------------|
| Traverse City | Michigan | 5774 | 0.0006947487510000000000 |
| Trenton City | Michigan | 5969 | 0.0002879249220000000000 |
| Troy City | Michigan | 5892 | 0.0014103252340000000000 |
| Tuscola County | Michigan | 5941 | 0.0049641098760000000000 |
| Tyrone Township | Michigan | 5830 | 0.0000575767620000000000 |
| Union Charter Township | Michigan | 5787 | 0.0000003060950000000000 |
| Van Buren Charter Township | Michigan | 5980 | 0.0007692914910000000000 |
| Van Buren County | Michigan | 5945 | 0.0045586529890000000000 |
| Vienna Charter Township | Michigan | 5763 | 0.0000516565810000000000 |
| Walker City | Michigan | 5800 | 0.0003448789710000000000 |
| Warren City | Michigan | 5841 | 0.0131541290400000000000 |
| Washington Township | Michigan | 5846 | 0.0004833260540000000000 |
| Washtenaw County | Michigan | 5949 | 0.0266152920340000000000 |
| Waterford Charter Township | Michigan | 5907 | 0.0013063534440000000000 |
| Wayne City | Michigan | 5967 | 0.0009384777120000000000 |
| Wayne County | Michigan | 5953 | 0.1140875273460000000000 |
| West Bloomfield Charter Township | Michigan | 5911 | 0.0015671696720000000000 |
| Westland City | Michigan | 5971 | 0.0036531164910000000000 |
| Wexford County | Michigan | 5985 | 0.0033453814500000000000 |
| White Lake Charter Township | Michigan | 5913 | 0.0003498240610000000000 |
| Wixom City | Michigan | 5885 | 0.0002207460760000000000 |
| Woodhaven City | Michigan | 5975 | 0.0003417524980000000000 |
| Wyandotte City | Michigan | 5968 | 0.0005836653850000000000 |
| Wyoming City | Michigan | 5808 | 0.0015264068540000000000 |
| Ypsilanti Charter Township | Michigan | 5952 | 0.0003458548540000000000 |
| Ypsilanti City | Michigan | 5946 | 0.0005369527620000000000 |
| Zeeland Charter Township | Michigan | 5924 | 0.0000367539890000000000 |
| Adams County | Mississippi | 6363 | 0.0089560216576269400000 |
| Alcorn County | Mississippi | 6372 | 0.0005763039855516710000 |
| Amite County | Mississippi | 6367 | 0.0027458863561989500000 |
| Amory City | Mississippi | 6463 | 0.0021165787205654100000 |
| Arcola Town | Mississippi | 6515 | 0.0000105552956670764000 |
| Attala County | Mississippi | 6373 | 0.0042973205341581600000 |
| Bay St. Louis City | Mississippi | 6410 | 0.0003112561058928250000 |
| Benton County | Mississippi | 6376 | 0.0019607860502207400000 |
| Biloxi City | Mississippi | 6412 | 0.0066447560116145000000 |

| | | | |
|--------------------|-------------|-------|--------------------------|
| Bolivar County | Mississippi | 6378 | 0.0050381057195479000000 |
| Brandon City | Mississippi | 6484 | 0.0055701554924526100000 |
| Brookhaven City | Mississippi | 6453 | 0.0046831090100835800000 |
| Byram City | Mississippi | 6421 | 0.0005459698574208520000 |
| Caledonia Town | Mississippi | 6457 | 0.0000299472761824010000 |
| Calhoun County | Mississippi | 6382 | 0.0041532206686674500000 |
| Canton City | Mississippi | 6456 | 0.0036080179305284600000 |
| Carroll County | Mississippi | 6379 | 0.0020316671971110700000 |
| Centreville Town | Mississippi | 14081 | 0.0001014408007884940000 |
| Charleston City | Mississippi | 6496 | 0.0004702917471796820000 |
| Chickasaw County | Mississippi | 6381 | 0.0051087712165030400000 |
| Claiborne County | Mississippi | 6388 | 0.0016466721789274200000 |
| Clarke County | Mississippi | 6384 | 0.0051136603664874000000 |
| Clarksdale City | Mississippi | 6389 | 0.0027735520283806900000 |
| Clay County | Mississippi | 6386 | 0.0018598177028148600000 |
| Cleveland City | Mississippi | 6375 | 0.0013745539639507100000 |
| Clinton City | Mississippi | 6418 | 0.0032360491214639600000 |
| Coahoma County | Mississippi | 6391 | 0.0042361090395715600000 |
| Columbia City | Mississippi | 6461 | 0.0016948986195033700000 |
| Columbus City | Mississippi | 6452 | 0.0070396198679698100000 |
| Copiah County | Mississippi | 6395 | 0.0072173511568719900000 |
| Corinth City | Mississippi | 6370 | 0.0157646662446243000000 |
| Covington County | Mississippi | 6393 | 0.0061543463187342100000 |
| Desoto County | Mississippi | 6397 | 0.0224487939025045000000 |
| Diamondhead City | Mississippi | 6406 | 0.0000017005023686986100 |
| D'Iberville City | Mississippi | 6416 | 0.0004480074317822520000 |
| Forrest County | Mississippi | 6399 | 0.0305159516967070000000 |
| Franklin County | Mississippi | 6400 | 0.0025731545103409100000 |
| Gautier City | Mississippi | 6433 | 0.0013175846705548200000 |
| George County | Mississippi | 6403 | 0.0103697513727650000000 |
| Greene County | Mississippi | 6402 | 0.0029451875191484400000 |
| Greenville City | Mississippi | 6514 | 0.0008404974985153170000 |
| Greenwood City | Mississippi | 6454 | 0.0059235998569269300000 |
| Grenada City | Mississippi | 6409 | 0.0005592742708234350000 |
| Grenada County | Mississippi | 6407 | 0.0052566079071545600000 |
| Gulfport City | Mississippi | 6415 | 0.0833885656343728000000 |
| Hancock County | Mississippi | 6408 | 0.0240513797800086000000 |
| Harrison County | Mississippi | 6411 | 0.0128324028715450000000 |
| Hattiesburg City | Mississippi | 6401 | 0.0032342761873186000000 |
| Hernando City | Mississippi | 6392 | 0.0044217946617601600000 |
| Hinds County | Mississippi | 6417 | 0.0208841063426677000000 |
| Holly Springs City | Mississippi | 6464 | 0.0016281921812472800000 |
| Holmes County | Mississippi | 6419 | 0.0033241361243159300000 |
| Horn Lake City | Mississippi | 6398 | 0.0065196892595573200000 |

| | | | |
|------------------------|-------------|------|--------------------------|
| Humphreys County | Mississippi | 6420 | 0.0013736814888053800000 |
| Indianola City | Mississippi | 6491 | 0.0002320238963392310000 |
| Issaquena County | Mississippi | 6424 | 0.0001756850896935790000 |
| Itawamba County | Mississippi | 6427 | 0.0105165081713815000000 |
| Iuka City | Mississippi | 6501 | 0.0028542904906194500000 |
| Jackson City | Mississippi | 6422 | 0.0269350446772121000000 |
| Jackson County | Mississippi | 6423 | 0.0765514849630983000000 |
| Jasper County | Mississippi | 6435 | 0.0039220972313282500000 |
| Jefferson County | Mississippi | 6429 | 0.0009851488343646300000 |
| Jefferson Davis County | Mississippi | 6434 | 0.0035140524248720300000 |
| Jones County | Mississippi | 6431 | 0.0222324729012432000000 |
| Jonestown Town | Mississippi | 6390 | 0.0000933317260927384000 |
| Kemper County | Mississippi | 6432 | 0.0022232675379924600000 |
| Kosciusko City | Mississippi | 6374 | 0.0004085534752995830000 |
| Lafayette County | Mississippi | 6439 | 0.0070486557407098400000 |
| Lamar County | Mississippi | 6436 | 0.0131040239405016000000 |
| Lauderdale County | Mississippi | 6438 | 0.0147057603905307000000 |
| Laurel City | Mississippi | 6430 | 0.0014855722299818200000 |
| Lawrence County | Mississippi | 6437 | 0.0034282108101323800000 |
| Leake County | Mississippi | 6442 | 0.0057974186413293300000 |
| Leakesville Town | Mississippi | 6405 | 0.0000983476321922200000 |
| Lee County | Mississippi | 6445 | 0.0147575343447921000000 |
| Leflore County | Mississippi | 6446 | 0.0010182123263860300000 |
| Lincoln County | Mississippi | 6450 | 0.0057401349277616900000 |
| Long Beach City | Mississippi | 6414 | 0.0013904593387220200000 |
| Lowndes County | Mississippi | 6451 | 0.0093892496999896000000 |
| Lumberton City | Mississippi | 6443 | 0.0003977956999391970000 |
| Madison City | Mississippi | 6459 | 0.0057254674798324700000 |
| Madison County | Mississippi | 6455 | 0.0107874641851182000000 |
| Marion County | Mississippi | 6458 | 0.0162725468275078000000 |
| Marshall County | Mississippi | 6460 | 0.0062803612695149100000 |
| Mccomb City | Mississippi | 6477 | 0.0111306693194920000000 |
| Mclain Town | Mississippi | 6413 | 0.0000445801556419426000 |
| Meridian City | Mississippi | 6441 | 0.0111630397694030000000 |
| Monroe County | Mississippi | 6468 | 0.0081299348040210000000 |
| Morton City | Mississippi | 6486 | 0.0006067105454591520000 |
| Moss Point City | Mississippi | 6425 | 0.0000328379656697088000 |
| Mound Bayou City | Mississippi | 6380 | 0.0001409424955551360000 |
| Natchez City | Mississippi | 6371 | 0.0010924088759952100000 |
| Neshoba County | Mississippi | 6466 | 0.0101851736284899000000 |
| Nettleton City | Mississippi | 6449 | 0.0003078139470588460000 |
| New Albany City | Mississippi | 6504 | 0.0027290426591206200000 |
| Newton County | Mississippi | 6467 | 0.0054572935069062000000 |
| Noxubee County | Mississippi | 6471 | 0.0018481281907743600000 |

| | | | |
|---------------------|-------------|------|--------------------------|
| Ocean Springs City | Mississippi | 6426 | 0.0011965691628182700000 |
| Oktibbeha County | Mississippi | 6472 | 0.0078753434487807300000 |
| Olive Branch City | Mississippi | 6394 | 0.0109095497074613000000 |
| Oxford City | Mississippi | 6440 | 0.0060041111464072700000 |
| Panola County | Mississippi | 6470 | 0.0112554809139241000000 |
| Pascagoula City | Mississippi | 6428 | 0.0024955059244693200000 |
| Pearl City | Mississippi | 6485 | 0.0119557338961910000000 |
| Pearl River County | Mississippi | 6476 | 0.0305389981931780000000 |
| Perry County | Mississippi | 6478 | 0.0036906791286741500000 |
| Petal City | Mississippi | 6404 | 0.0002718531809351650000 |
| Philadelphia City | Mississippi | 6469 | 0.0011539775912568800000 |
| Picayune City | Mississippi | 6474 | 0.0058905199028621300000 |
| Pike County | Mississippi | 6475 | 0.0010947266948722700000 |
| Pontotoc County | Mississippi | 6479 | 0.0114840807588676000000 |
| Prentiss County | Mississippi | 6480 | 0.0079769011288402700000 |
| Quitman City | Mississippi | 6383 | 0.0008794460779561470000 |
| Quitman County | Mississippi | 6483 | 0.0021374901240077700000 |
| Rankin County | Mississippi | 6482 | 0.0346676628198758000000 |
| Ridgeland City | Mississippi | 6462 | 0.0071366406794998700000 |
| Scott County | Mississippi | 6489 | 0.0063180669839053900000 |
| Shannon Town | Mississippi | 6444 | 0.0002936518741476110000 |
| Shubuta Town | Mississippi | 6385 | 0.0000614896988700308000 |
| Simpson County | Mississippi | 6490 | 0.0091962533994828400000 |
| Smith County | Mississippi | 6487 | 0.0038715151095801800000 |
| Southaven City | Mississippi | 6396 | 0.0155622587422523000000 |
| Starkville City | Mississippi | 6473 | 0.0010065886604952900000 |
| Stone County | Mississippi | 6493 | 0.0056470517746790200000 |
| Summit Town | Mississippi | 6481 | 0.0000511335910947403000 |
| Sunflower County | Mississippi | 6495 | 0.0046553248117964800000 |
| Tallahatchie County | Mississippi | 6494 | 0.0026078296109109400000 |
| Tate County | Mississippi | 6500 | 0.0115580303818734000000 |
| Tippah County | Mississippi | 6498 | 0.0066724463768613500000 |
| Tishomingo County | Mississippi | 6499 | 0.0131846718635255000000 |
| Tunica County | Mississippi | 6502 | 0.0017887027985511400000 |
| Tupelo City | Mississippi | 6447 | 0.0147748768332854000000 |
| Union County | Mississippi | 6503 | 0.0049560486686806100000 |
| Verona City | Mississippi | 6448 | 0.0006139191597153650000 |
| Vicksburg City | Mississippi | 6507 | 0.0073374085884565900000 |
| Walthall County | Mississippi | 6505 | 0.0049491528271775000000 |
| Warren County | Mississippi | 6508 | 0.0056046643292176600000 |
| Washington County | Mississippi | 6511 | 0.0092012939976354900000 |
| Wayne County | Mississippi | 6506 | 0.0094159161429347500000 |
| Waynesboro City | Mississippi | 6509 | 0.0001346211710690030000 |
| Webb Town | Mississippi | 6497 | 0.0001203883137997590000 |

| | | | |
|------------------------------|-------------|------|--------------------------|
| West Point City | Mississippi | 6387 | 0.0021162445465487200000 |
| Wiggins City | Mississippi | 6492 | 0.0017264245801476000000 |
| Winston County | Mississippi | 6512 | 0.0053393119058035600000 |
| Yalobusha County | Mississippi | 6516 | 0.0029862678998164200000 |
| Yazoo City | Mississippi | 6521 | 0.0025399889552694900000 |
| Yazoo County | Mississippi | 6517 | 0.0042236392390192500000 |
| Adair County | Missouri | 6177 | |
| Andrew County | Missouri | 6176 | |
| Arnold City | Missouri | 6258 | |
| Atchison County | Missouri | 6182 | |
| Audrain County | Missouri | 6183 | |
| Ballwin City | Missouri | 6331 | |
| Barry County | Missouri | 6175 | |
| Barton County | Missouri | 6178 | |
| Bates County | Missouri | 6181 | |
| Bellefontaine Neighbors City | Missouri | 6333 | |
| Belton City | Missouri | 6200 | |
| Benton County | Missouri | 6186 | |
| Blue Springs City | Missouri | 6245 | |
| Bolivar City | Missouri | 6304 | |
| Bollinger County | Missouri | 6184 | |
| Boone County | Missouri | 6185 | |
| Branson City | Missouri | 6359 | |
| Bridgeton City | Missouri | 6334 | |
| Buchanan County | Missouri | 6189 | |
| Butler County | Missouri | 6188 | |
| Caldwell County | Missouri | 6192 | |
| Callaway County | Missouri | 6193 | |
| Camden County | Missouri | 6197 | |
| Cape Girardeau City | Missouri | 6319 | |
| Cape Girardeau County | Missouri | 6195 | |
| Carroll County | Missouri | 6201 | |
| Carter County | Missouri | 6202 | |
| Carthage City | Missouri | 6255 | |
| Cass County | Missouri | 6199 | |
| Cedar County | Missouri | 6210 | |
| Chariton County | Missouri | 6207 | |
| Chesterfield City | Missouri | 6351 | |
| Christian County | Missouri | 6204 | |

| | | |
|---|----------|-------|
| Citizens Memorial Hospital District D/B/A Citizens Memorial Hospital | Missouri | 13496 |
| Clark County | Missouri | 6217 |
| Clay County | Missouri | 6213 |
| Clayton City | Missouri | 6336 |
| Clinton County | Missouri | 6214 |
| Cole County | Missouri | 6222 |
| Columbia City | Missouri | 6187 |
| Cooper County | Missouri | 6219 |
| Crawford County | Missouri | 6221 |
| Crestwood City | Missouri | 6339 |
| Creve Coeur City | Missouri | 6335 |
| Dade County | Missouri | 6224 |
| Dallas County | Missouri | 6223 |
| Dardenne Prairie City | Missouri | 6324 |
| Daviess County | Missouri | 6225 |
| De Kalb County | Missouri | 6226 |
| Dent County | Missouri | 6227 |
| Douglas County | Missouri | 6229 |
| Dunklin County | Missouri | 6228 |
| Eureka City | Missouri | 6342 |
| Excelsior Springs City | Missouri | 6220 |
| Farmington City | Missouri | 6330 |
| Ferguson City | Missouri | 6338 |
| Festus City | Missouri | 6257 |
| Florissant City | Missouri | 6337 |
| Franklin County | Missouri | 6230 |
| Fulton City | Missouri | 6194 |
| Gasconade County | Missouri | 6234 |
| Gentry County | Missouri | 6232 |
| Gladstone City | Missouri | 6212 |
| Grain Valley City | Missouri | 6246 |
| Grandview City | Missouri | 6248 |
| Greene County | Missouri | 6236 |
| Grundy County | Missouri | 6239 |
| Hannibal City | Missouri | 6277 |
| Harrison County | Missouri | 6238 |
| Harrisonville City | Missouri | 6206 |
| Hazelwood City | Missouri | 6341 |
| Henry County | Missouri | 6240 |
| Hickory County | Missouri | 6242 |
| Holt County | Missouri | 6243 |

| | | |
|----------------------------------|----------|-------|
| Howard County | Missouri | 6244 |
| Howell County | Missouri | 6241 |
| Independence City | Missouri | 6252 |
| Iron County | Missouri | 6250 |
| Jackson City | Missouri | 6198 |
| Jackson County | Missouri | 6249 |
| Jasper County | Missouri | 6253 |
| Jefferson City | Missouri | 6196 |
| Jefferson County | Missouri | 6259 |
| Jennings City | Missouri | 6340 |
| Johnson County | Missouri | 6260 |
| Joplin City | Missouri | 6261 |
| Kansas City | Missouri | 6203 |
| Kearney City | Missouri | 6218 |
| Kennett City | Missouri | 6231 |
| Kinloch Fire Protection District | Missouri | 13136 |
| Kirkville City | Missouri | 6179 |
| Kirkwood City | Missouri | 6344 |
| Knox County | Missouri | 6269 |
| Laclede County | Missouri | 6266 |
| Lafayette County | Missouri | 6268 |
| Lake St. Louis City | Missouri | 6327 |
| Lawrence County | Missouri | 6263 |
| Lebanon City | Missouri | 6262 |
| Lee'S Summit City | Missouri | 6251 |
| Lewis County | Missouri | 6267 |
| Liberty City | Missouri | 6211 |
| Lincoln County | Missouri | 6265 |
| Linn County | Missouri | 6270 |
| Livingston County | Missouri | 6273 |
| Macon County | Missouri | 6271 |
| Madison County | Missouri | 6275 |
| Manchester City | Missouri | 6345 |
| Maries County | Missouri | 6272 |
| Marion County | Missouri | 6278 |
| Marshall City | Missouri | 6315 |
| Maryland Heights City | Missouri | 6352 |
| Maryville City | Missouri | 6288 |
| Mcdonald County | Missouri | 6274 |
| Mercer County | Missouri | 6279 |
| Mexico City | Missouri | 6180 |
| Miller County | Missouri | 6280 |
| Mississippi County | Missouri | 6283 |

Allocations in Missouri will be made in accordance with the Memorandum of Understanding Between the State of Missouri and its Political Subdivisions on Proceeds Relating to the Settlement of Opioid Litigation and with the ancillary Memorandum of Understanding Between the Litigating Subdivisions of the State of Missouri.

| | | |
|--|----------|-------|
| Moberly City | Missouri | 6313 |
| Moniteau County | Missouri | 6281 |
| Monroe County | Missouri | 6282 |
| Montgomery County | Missouri | 6285 |
| Morgan County | Missouri | 6284 |
| Neosho City | Missouri | 6290 |
| New Madrid County | Missouri | 6289 |
| Newton County | Missouri | 6286 |
| Nixa City | Missouri | 6208 |
| Nodaway County | Missouri | 6294 |
| Northeast Ambulance And Fire Protection District | Missouri | 13135 |
| O'Fallon City | Missouri | 6323 |
| Oregon County | Missouri | 6291 |
| Osage County | Missouri | 6293 |
| Overland City | Missouri | 6349 |
| Ozark City | Missouri | 6209 |
| Ozark County | Missouri | 6292 |
| Pemiscot County | Missouri | 6297 |
| Perry County | Missouri | 6296 |
| Pettis County | Missouri | 6295 |
| Phelps County | Missouri | 6298 |
| Pike County | Missouri | 6300 |
| Platte County | Missouri | 6301 |
| Polk County | Missouri | 6302 |
| Poplar Bluff City | Missouri | 6191 |
| Pulaski County | Missouri | 6307 |
| Putnam County | Missouri | 6305 |
| Ralls County | Missouri | 6306 |
| Randolph County | Missouri | 6310 |
| Ray County | Missouri | 6308 |
| Raymore City | Missouri | 6205 |
| Raytown City | Missouri | 6254 |
| Republic City | Missouri | 6237 |
| Reynolds County | Missouri | 6309 |
| Ripley County | Missouri | 6311 |
| Rolla City | Missouri | 6299 |
| Saline County | Missouri | 6312 |
| Schuyler County | Missouri | 6314 |
| Scotland County | Missouri | 6316 |
| Scott County | Missouri | 6318 |
| Sedalia City | Missouri | 6303 |
| Shannon County | Missouri | 6321 |

| | | | |
|-------------------------------|----------|------|--------------------------|
| Shelby County | Missouri | 6322 | |
| Sikeston City | Missouri | 6287 | |
| Smithville City | Missouri | 6215 | |
| Springfield City | Missouri | 6216 | |
| St Charles County | Missouri | 6320 | |
| St Clair County | Missouri | 6328 | |
| St Francois County | Missouri | 6329 | |
| St Louis County | Missouri | 6332 | |
| St. Ann City | Missouri | 6343 | |
| St. Charles City | Missouri | 6317 | |
| St. Joseph City | Missouri | 6190 | |
| St. Louis City | Missouri | 6354 | |
| St. Peters City | Missouri | 6325 | |
| Ste Genevieve County | Missouri | 6353 | |
| Stoddard County | Missouri | 6358 | |
| Stone County | Missouri | 6357 | |
| Sullivan County | Missouri | 6355 | |
| Taney County | Missouri | 6356 | |
| Texas County | Missouri | 6361 | |
| Town And Country City | Missouri | 6350 | |
| Troy City | Missouri | 6276 | |
| Union City | Missouri | 6235 | |
| University City | Missouri | 6347 | |
| Vernon County | Missouri | 6362 | |
| Warren County | Missouri | 6368 | |
| Warrensburg City | Missouri | 6264 | |
| Washington City | Missouri | 6233 | |
| Washington County | Missouri | 6360 | |
| Wayne County | Missouri | 6364 | |
| Webb City | Missouri | 6256 | |
| Webster County | Missouri | 6365 | |
| Webster Groves City | Missouri | 6346 | |
| Wentzville City | Missouri | 6326 | |
| West Plains City | Missouri | 6247 | |
| Wildwood City | Missouri | 6348 | |
| Worth County | Missouri | 6366 | |
| Wright County | Missouri | 6369 | |
| Anaconda-Deer Lodge County | Montana | 6534 | 0.0144801905140000000000 |
| Beaverhead County | Montana | 6522 | 0.0068414802250000000000 |
| Big Horn County | Montana | 6518 | 0.0085049036090000000000 |
| Billings City | Montana | 6582 | 0.0913311424130000000000 |
| Blaine County | Montana | 6520 | 0.0036910943370000000000 |

| | | | |
|---------------------------|---------|------|--------------------------|
| Bozeman City | Montana | 6538 | 0.0201618865070000000000 |
| Broadwater County | Montana | 6523 | 0.0041432512640000000000 |
| Butte-Silver Bow | Montana | 6569 | 0.0561012604340000000000 |
| Carbon County | Montana | 6519 | 0.0071053605220000000000 |
| Carter County | Montana | 6524 | 0.0003746791040000000000 |
| Cascade County | Montana | 6525 | 0.0389930504800000000000 |
| Chouteau County | Montana | 6527 | 0.0040530634240000000000 |
| Custer County | Montana | 6530 | 0.0151390564500000000000 |
| Daniels County | Montana | 6532 | 0.0017876029080000000000 |
| Dawson County | Montana | 6528 | 0.0078006821330000000000 |
| Fallon County | Montana | 6533 | 0.0015435820110000000000 |
| Fergus County | Montana | 6535 | 0.0086670276690000000000 |
| Flathead County | Montana | 6529 | 0.0801417853690000000000 |
| Gallatin County | Montana | 6537 | 0.0402055727170000000000 |
| Garfield County | Montana | 6536 | 0.0003988385990000000000 |
| Glacier County | Montana | 6540 | 0.0152307093670000000000 |
| Golden Valley County | Montana | 6541 | 0.0002643036480000000000 |
| Granite County | Montana | 6539 | 0.0018313982370000000000 |
| Great Falls City | Montana | 6526 | 0.0435777797840000000000 |
| Helena City | Montana | 6548 | 0.0173606550420000000000 |
| Hill County | Montana | 6543 | 0.0184385329220000000000 |
| Jefferson County | Montana | 6542 | 0.0077708430870000000000 |
| Judith Basin County | Montana | 6544 | 0.0006148042280000000000 |
| Kalispell City | Montana | 6531 | 0.0247354327100000000000 |
| Lake County | Montana | 6546 | 0.0361750990640000000000 |
| Lewis And Clark County | Montana | 6545 | 0.0493267123340000000000 |
| Liberty County | Montana | 6547 | 0.0012103959730000000000 |
| Lincoln County | Montana | 6549 | 0.0219155976240000000000 |
| Madison County | Montana | 6550 | 0.0054980476730000000000 |
| McCone County | Montana | 6552 | 0.0008230353940000000000 |
| Meagher County | Montana | 6551 | 0.0009120863730000000000 |
| Mineral County | Montana | 6555 | 0.0075469099140000000000 |
| Missoula City | Montana | 6554 | 0.0443125585750000000000 |
| Missoula County | Montana | 6553 | 0.0802728336290000000000 |
| Musselshell County | Montana | 6559 | 0.0038955105940000000000 |
| Park County | Montana | 6558 | 0.0208318356530000000000 |
| Petroleum County | Montana | 6556 | 0.0001447429220000000000 |
| Phillips County | Montana | 6557 | 0.0020856223470000000000 |
| Pondera County | Montana | 6563 | 0.0040038739480000000000 |
| Powder River County | Montana | 6565 | 0.0015043864520000000000 |
| Powell County | Montana | 6562 | 0.0088727234900000000000 |
| Prairie County | Montana | 6560 | 0.0005720696530000000000 |
| Ravalli County | Montana | 6561 | 0.0369068192700000000000 |

| | | | |
|--------------------|----------|------|--------------------------|
| Richland County | Montana | 6564 | 0.0075415252810000000000 |
| Roosevelt County | Montana | 6566 | 0.0081829767820000000000 |
| Rosebud County | Montana | 6567 | 0.0056419819490000000000 |
| Sanders County | Montana | 6568 | 0.0106791345580000000000 |
| Sheridan County | Montana | 6574 | 0.0027003552250000000000 |
| Stillwater County | Montana | 6571 | 0.0050556040140000000000 |
| Sweet Grass County | Montana | 6570 | 0.0028365407660000000000 |
| Teton County | Montana | 6573 | 0.0057359038320000000000 |
| Toole County | Montana | 6572 | 0.0032580404870000000000 |
| Treasure County | Montana | 6575 | 0.0002265541380000000000 |
| Valley County | Montana | 6576 | 0.0055982912680000000000 |
| Wheatland County | Montana | 6580 | 0.0007209985080000000000 |
| Wibaux County | Montana | 6577 | 0.0006303730470000000000 |
| Yellowstone County | Montana | 6578 | 0.0730908895500000000000 |
| Adams County | Nebraska | 6832 | 0.0071304102640000000000 |
| Antelope County | Nebraska | 6834 | 0.0024063398000000000000 |
| Arthur County | Nebraska | 6833 | 0.0001108312780000000000 |
| Banner County | Nebraska | 6836 | 0.0001836746060000000000 |
| Beatrice City | Nebraska | 6873 | 0.0092482053820000000000 |
| Bellevue City | Nebraska | 6920 | 0.0247878800230000000000 |
| Blaine County | Nebraska | 6840 | 0.0001236409970000000000 |
| Boone County | Nebraska | 6838 | 0.0025334075070000000000 |
| Box Butte County | Nebraska | 6837 | 0.0074925336200000000000 |
| Boyd County | Nebraska | 6839 | 0.0009028474330000000000 |
| Brown County | Nebraska | 6844 | 0.0013751353540000000000 |
| Buffalo County | Nebraska | 6842 | 0.0096303203320000000000 |
| Burt County | Nebraska | 6841 | 0.0033656617700000000000 |
| Butler County | Nebraska | 6846 | 0.0028998056720000000000 |
| Cass County | Nebraska | 6851 | 0.0123563393440000000000 |
| Cedar County | Nebraska | 6845 | 0.0035025880090000000000 |
| Chase County | Nebraska | 6848 | 0.0017078988140000000000 |
| Cherry County | Nebraska | 6847 | 0.0030821615580000000000 |
| Cheyenne County | Nebraska | 6850 | 0.0074082630230000000000 |
| Clay County | Nebraska | 6852 | 0.0017729719910000000000 |
| Colfax County | Nebraska | 6849 | 0.0026704759130000000000 |
| Columbus City | Nebraska | 6911 | 0.0072912940610000000000 |
| Cuming County | Nebraska | 6853 | 0.0040198839780000000000 |
| Custer County | Nebraska | 6857 | 0.0048481379610000000000 |
| Dakota County | Nebraska | 6854 | 0.0039409176730000000000 |
| Dawes County | Nebraska | 6856 | 0.0065772931640000000000 |
| Dawson County | Nebraska | 6858 | 0.0075403163730000000000 |
| Deuel County | Nebraska | 6861 | 0.0015000558520000000000 |
| Dixon County | Nebraska | 6860 | 0.0021445714990000000000 |
| Dodge County | Nebraska | 6865 | 0.0183179963300000000000 |

| | | | |
|-------------------|----------|------|--------------------------|
| Douglas County | Nebraska | 6866 | 0.1491191114550000000000 |
| Dundy County | Nebraska | 6867 | 0.0015136303300000000000 |
| Fillmore County | Nebraska | 6868 | 0.0035414436670000000000 |
| Franklin County | Nebraska | 6863 | 0.0016301629870000000000 |
| Fremont City | Nebraska | 6864 | 0.0014769463930000000000 |
| Frontier County | Nebraska | 6862 | 0.0007326492600000000000 |
| Furnas County | Nebraska | 6871 | 0.0023154265810000000000 |
| Gage County | Nebraska | 6870 | 0.0053906513800000000000 |
| Garden County | Nebraska | 6872 | 0.0011321183640000000000 |
| Garfield County | Nebraska | 6876 | 0.0011044791770000000000 |
| Gosper County | Nebraska | 6874 | 0.0005285810720000000000 |
| Grand Island City | Nebraska | 6879 | 0.0150528611960000000000 |
| Grant County | Nebraska | 6881 | 0.0001670754060000000000 |
| Greeley County | Nebraska | 6875 | 0.0010069968720000000000 |
| Hall County | Nebraska | 6878 | 0.0130232143970000000000 |
| Hamilton County | Nebraska | 6877 | 0.0032855532280000000000 |
| Harlan County | Nebraska | 6880 | 0.0018311574310000000000 |
| Hastings City | Nebraska | 6835 | 0.0077381586350000000000 |
| Hayes County | Nebraska | 6884 | 0.0004642089240000000000 |
| Hitchcock County | Nebraska | 6883 | 0.0014287273360000000000 |
| Holt County | Nebraska | 6882 | 0.0043190862690000000000 |
| Hooker County | Nebraska | 6885 | 0.0001953911110000000000 |
| Howard County | Nebraska | 6886 | 0.0031175905050000000000 |
| Jefferson County | Nebraska | 6890 | 0.0046215878090000000000 |
| Johnson County | Nebraska | 6887 | 0.0036742813850000000000 |
| Kearney City | Nebraska | 6843 | 0.0131286629460000000000 |
| Kearney County | Nebraska | 6891 | 0.0032840874390000000000 |
| Keith County | Nebraska | 6888 | 0.0055861209280000000000 |
| Keya Paha County | Nebraska | 6894 | 0.0002077007950000000000 |
| Kimball County | Nebraska | 6889 | 0.0020745175820000000000 |
| Knox County | Nebraska | 6892 | 0.0042621803290000000000 |
| La Vista City | Nebraska | 6928 | 0.0069485397060000000000 |
| Lancaster County | Nebraska | 6896 | 0.0795305993400000000000 |
| Lexington City | Nebraska | 6859 | 0.0026722358400000000000 |
| Lincoln City | Nebraska | 6895 | 0.0895849934370000000000 |
| Lincoln County | Nebraska | 6893 | 0.0075884618950000000000 |
| Logan County | Nebraska | 6897 | 0.0001922536370000000000 |
| Loup County | Nebraska | 6898 | 0.0001630702240000000000 |
| Madison County | Nebraska | 6899 | 0.0101980855150000000000 |
| Mcpherson County | Nebraska | 6900 | 0.0001336515010000000000 |
| Merrick County | Nebraska | 6904 | 0.0055711492930000000000 |
| Morrill County | Nebraska | 6903 | 0.0026408071730000000000 |
| Nance County | Nebraska | 6907 | 0.0018202203920000000000 |
| Nemaha County | Nebraska | 6905 | 0.0058621402250000000000 |

| | | | |
|--|----------|-------|--------------------------|
| Norfolk City | Nebraska | 6901 | 0.0068559646070000000000 |
| North Platte City | Nebraska | 6902 | 0.0126687141240000000000 |
| Nuckolls County | Nebraska | 6908 | 0.0026062410300000000000 |
| Omaha City | Nebraska | 6869 | 0.1678360327330000000000 |
| Otoe County | Nebraska | 6909 | 0.0081145378900000000000 |
| Papillion City | Nebraska | 6922 | 0.0119434526350000000000 |
| Pawnee County | Nebraska | 6912 | 0.0024493035880000000000 |
| Perkins County | Nebraska | 6906 | 0.0009387421000000000000 |
| Phelps County | Nebraska | 6910 | 0.0044531642700000000000 |
| Pierce County | Nebraska | 6913 | 0.0027916069310000000000 |
| Platte County | Nebraska | 6917 | 0.0050546327900000000000 |
| Polk County | Nebraska | 6914 | 0.0021260358900000000000 |
| Red Willow County | Nebraska | 6919 | 0.0067822829850000000000 |
| Region 1 - Behavioral Health Authority | Nebraska | 14709 | 0.0000000000000000000000 |
| Region 2 - Human Services | Nebraska | 14710 | 0.0000000000000000000000 |
| Region 3 - Behavioral Health Services | Nebraska | 14711 | 0.0000000000000000000000 |
| Region 4 - Behavioral Health Systems | Nebraska | 14712 | 0.0000000000000000000000 |
| Region 5 - Systems | Nebraska | 14713 | 0.0000000000000000000000 |
| Region 6 - Behavioral Healthcare | Nebraska | 14714 | 0.0000000000000000000000 |
| Richardson County | Nebraska | 6918 | 0.0067806407130000000000 |
| Rock County | Nebraska | 6915 | 0.0004206323480000000000 |
| Saline County | Nebraska | 6916 | 0.0064314153180000000000 |
| Sarpy County | Nebraska | 6921 | 0.0412050964070000000000 |
| Saunders County | Nebraska | 6923 | 0.0091473404870000000000 |
| Scotts Bluff County | Nebraska | 6925 | 0.0184289256540000000000 |
| Scottsbluff City | Nebraska | 6926 | 0.0051595371830000000000 |
| Seward County | Nebraska | 6930 | 0.0076374506140000000000 |
| Sheridan County | Nebraska | 6924 | 0.0018140925130000000000 |
| Sherman County | Nebraska | 6929 | 0.0011982602430000000000 |
| Sioux County | Nebraska | 6931 | 0.0003557307520000000000 |
| South Sioux City | Nebraska | 6855 | 0.0044313686280000000000 |
| Stanton County | Nebraska | 6933 | 0.0021620629180000000000 |
| Thayer County | Nebraska | 6934 | 0.0020595753610000000000 |
| Thomas County | Nebraska | 6927 | 0.0001735709580000000000 |
| Thurston County | Nebraska | 6936 | 0.0025641596570000000000 |
| Valley County | Nebraska | 6932 | 0.0031039571990000000000 |
| Washington County | Nebraska | 6935 | 0.0078785557060000000000 |
| Wayne County | Nebraska | 6937 | 0.0035100346080000000000 |
| Webster County | Nebraska | 6942 | 0.0016523557150000000000 |

| | | | |
|---|----------------|-------|--------------------------|
| Wheeler County | Nebraska | 6938 | 0.0002101568490000000000 |
| York County | Nebraska | 6939 | 0.0083219396450000000000 |
| Boulder City | Nevada | 7297 | 0.0014786604520000000000 |
| Carson City | Nevada | 7296 | 0.0181460075370000000000 |
| Central Lyon County Fire Protection District | Nevada | 13500 | 0.0001509226180000000000 |
| Churchill County | Nevada | 7305 | 0.0070130519880000000000 |
| Clark County | Nevada | 7300 | 0.6692480268340000000000 |
| Douglas County | Nevada | 7301 | 0.0166014624720000000000 |
| Elko County | Nevada | 7313 | 0.0108257452250000000000 |
| Ely City | Nevada | 7327 | 0.0000661728070000000000 |
| Esmeralda County | Nevada | 7304 | 0.0004972914480000000000 |
| Eureka County | Nevada | 7306 | 0.0010335736230000000000 |
| Fernley City | Nevada | 7314 | 0.0001445069910000000000 |
| Henderson City | Nevada | 7303 | 0.0230206439740000000000 |
| Humboldt County | Nevada | 7309 | 0.0101927247310000000000 |
| Lander County | Nevada | 7310 | 0.0036274387910000000000 |
| Las Vegas City | Nevada | 7307 | 0.0472069707730000000000 |
| Lincoln County | Nevada | 7311 | 0.0023732842190000000000 |
| Lyon County | Nevada | 7312 | 0.0157213968720000000000 |
| Mesquite City | Nevada | 7302 | 0.0014650695440000000000 |
| Mineral County | Nevada | 7316 | 0.0059929302530000000000 |
| North Las Vegas City | Nevada | 7299 | 0.0242588668920000000000 |
| North Lyon County Fire Protection District | Nevada | 13504 | 0.0000518291500000000000 |
| Nye County | Nevada | 7317 | 0.0160168415760000000000 |
| Pershing County | Nevada | 7315 | 0.0036244987910000000000 |
| Reno City | Nevada | 7321 | 0.0135628633830000000000 |
| Sparks City | Nevada | 7322 | 0.0042532292180000000000 |
| Storey County | Nevada | 7320 | 0.0012639086200000000000 |
| Washoe County | Nevada | 7318 | 0.0911394888280000000000 |
| West Wendover City | Nevada | 7319 | 0.0005640157940000000000 |
| White Pine County | Nevada | 7325 | 0.0104585765940000000000 |
| Alamance County | North Carolina | 6581 | 0.00013780289676124900 |
| Alexander County | North Carolina | 6584 | 0.00510007879580514 |
| Alleghany County | North Carolina | 6591 | 0.00149090598929352 |
| Anson County | North Carolina | 6586 | 0.00182192960366522 |
| Ashe County | North Carolina | 6589 | 0.00338639188321974 |
| Asheville City | North Carolina | 6600 | 0.00235814724255298 |
| Avery County | North Carolina | 6588 | 0.0026599676693500602 |
| Beaufort County | North Carolina | 6592 | .004778884348878579 |
| Bertie County | North Carolina | 6590 | 0.00139468575095652 |
| Bladen County | North Carolina | 6597 | 0.00429217809476617 |
| Brunswick County | North Carolina | 6594 | 0.021132385075912 |

| | | | |
|-------------------|----------------|------|------------------------|
| Buncombe County | North Carolina | 6598 | 0.0251158785732273 |
| Burke County | North Carolina | 6595 | 0.0209019682704727 |
| Cabarrus County | North Carolina | 6602 | 0.0189702931691348 |
| Caldwell County | North Carolina | 6605 | 0.0127630114619465 |
| Camden County | North Carolina | 6607 | 0.000730364004126626 |
| Canton Town | North Carolina | 6669 | 0.00011453823221205001 |
| Carteret County | North Carolina | 6609 | 0.011284655938523 |
| Cary Town | North Carolina | 6619 | 0 |
| Caswell County | North Carolina | 6608 | 0.00172920237524674 |
| Catawba County | North Carolina | 6610 | 0.0207269522269969 |
| Charlotte City | North Carolina | 6694 | 0 |
| Chatham County | North Carolina | 6611 | 0.00451520271642446 |
| Cherokee County | North Carolina | 6617 | 0.00782759152904478 |
| Chowan County | North Carolina | 6612 | 0.00113705596126821 |
| Clay County | North Carolina | 6614 | 0.00224429948904576 |
| Cleveland County | North Carolina | 6616 | 0.011199280277491199 |
| Columbus County | North Carolina | 6623 | 0.012209369389860501 |
| Concord City | North Carolina | 6601 | 0 |
| Craven County | North Carolina | 6622 | 0.0133686019024719 |
| Cumberland County | North Carolina | 6625 | 0.0263729965963461 |
| Currituck County | North Carolina | 6631 | 0.00186778551294444 |
| Dare County | North Carolina | 6630 | 0.00533126731273811 |
| Davidson County | North Carolina | 6634 | 0.019402695303932502 |
| Davie County | North Carolina | 6639 | 0.00513147526867745 |
| Duplin County | North Carolina | 6635 | 0.00382785147396895 |
| Durham City | North Carolina | 6642 | 0.00380405026684971 |
| Durham County | North Carolina | 6638 | 0.0179960277166275 |
| Edgecombe County | North Carolina | 6643 | 0.004171019390266689 |
| Fayetteville City | North Carolina | 6624 | 0.00309769055181433 |
| Forsyth County | North Carolina | 6646 | 0.0306845080948474 |
| Franklin County | North Carolina | 6654 | 0.00500503643290578 |
| Gaston County | North Carolina | 6652 | 0.0335593771069755 |
| Gastonia City | North Carolina | 6651 | 0 |
| Gates County | North Carolina | 6657 | 0.000795675166324135 |
| Graham County | North Carolina | 6655 | 0.00183484561708488 |
| Granville County | North Carolina | 6659 | 0.0059010340934014605 |
| Greene County | North Carolina | 6658 | 0.00123274818647799 |
| Greensboro City | North Carolina | 6660 | 0.00527391696384329 |
| Greenville City | North Carolina | 6720 | 0.00162656474659432 |
| Guilford County | North Carolina | 6662 | 0.033750152311479 |
| Halifax County | North Carolina | 6665 | 0.00453161173976264 |
| Harnett County | North Carolina | 6666 | 0.0098898077219889 |
| Haywood County | North Carolina | 6667 | 0.008033151101110449 |
| Henderson City | North Carolina | 6749 | 0.00032253478794180504 |

| | | | |
|--------------------|----------------|------|-----------------------|
| Henderson County | North Carolina | 6673 | 0.013815950870409299 |
| Hertford County | North Carolina | 6670 | 0.00206843050128754 |
| Hickory City | North Carolina | 6599 | 0.0009487583568231479 |
| High Point City | North Carolina | 6633 | 0.0020642876290585897 |
| Hoke County | North Carolina | 6672 | 0.0033248580457015697 |
| Hyde County | North Carolina | 6675 | 0.000272373540856031 |
| Iredell County | North Carolina | 6674 | 0.021159313745400202 |
| Jackson County | North Carolina | 6679 | 0.005077577313306741 |
| Jacksonville City | North Carolina | 6714 | 0.0009500986978383951 |
| Johnston County | North Carolina | 6678 | 0.0125088746821767 |
| Jones County | North Carolina | 6680 | 0.000879669869946305 |
| Lee County | North Carolina | 6684 | 0.00653115683614534 |
| Lenoir County | North Carolina | 6686 | 0.00604282592625687 |
| Lincoln County | North Carolina | 6689 | 0.00926833627125253 |
| Macon County | North Carolina | 6688 | 0.00466767666100745 |
| Madison County | North Carolina | 6693 | 0.00237776496104888 |
| Martin County | North Carolina | 6692 | 0.00232882220579515 |
| Mcdowell County | North Carolina | 6691 | 0.00587544576492856 |
| Mecklenburg County | North Carolina | 6695 | 0.06285785074287381 |
| Mitchell County | North Carolina | 6704 | 0.00309314151564137 |
| Montgomery County | North Carolina | 6702 | 0.00226050543041193 |
| Moore County | North Carolina | 6708 | 0.009717391127754809 |
| Nash County | North Carolina | 6705 | 0.00845653639635102 |
| New Hanover County | North Carolina | 6706 | 0.0289726489200101 |
| Northampton County | North Carolina | 6709 | 0.00120996238921878 |
| Onslow County | North Carolina | 6711 | 0.0164400136471085 |
| Orange County | North Carolina | 6713 | 0.0105583941902309 |
| Pamlico County | North Carolina | 6715 | 0.00119936151028001 |
| Pasquotank County | North Carolina | 6716 | 0.00374816210815334 |
| Pender County | North Carolina | 6718 | 0.00585749331860312 |
| Perquimans County | North Carolina | 6717 | 0.00111833180344914 |
| Person County | North Carolina | 6721 | 0.004030242967271311 |
| Pitt County | North Carolina | 6719 | 0.000136900806641593 |
| Polk County | North Carolina | 6727 | 0.00266142985954851 |
| Raleigh City | North Carolina | 6640 | 0 |
| Randolph County | North Carolina | 6723 | 0.0152543398617418 |
| Richmond County | North Carolina | 6725 | 0.007491328399795289 |
| Robeson County | North Carolina | 6728 | 0.0135973534357408 |
| Rockingham County | North Carolina | 6724 | 0.013653688374775602 |
| Rowan County | North Carolina | 6731 | 0.0233521928791337 |
| Rutherford County | North Carolina | 6732 | 0.00928941617994687 |
| Sampson County | North Carolina | 6734 | 0.00619513740526226 |
| Scotland County | North Carolina | 6736 | 0.00449148274209402 |
| Stanly County | North Carolina | 6738 | 0.007249742085895549 |

| | | | |
|---------------------|----------------|------|--------------------------|
| Stokes County | North Carolina | 6737 | 0.006239531124343029 |
| Surry County | North Carolina | 6740 | 0.0141082670609165 |
| Swain County | North Carolina | 6742 | 0.0028116292860450197 |
| Transylvania County | North Carolina | 6743 | 0.00497595509451435 |
| Tyrrell County | North Carolina | 6745 | 0.000414409072077854 |
| Union County | North Carolina | 6744 | 0.014667026798697 |
| Vance County | North Carolina | 6750 | 0.0053625825528216195 |
| Wake County | North Carolina | 6754 | 0.056100176275151695 |
| Warren County | North Carolina | 6760 | 0.00106390583495122 |
| Washington County | North Carolina | 6758 | 0.0007477072045360391 |
| Watauga County | North Carolina | 6757 | 0.00469675799939888 |
| Wayne County | North Carolina | 6762 | 0.00970699333078804 |
| Wilkes County | North Carolina | 6763 | 0.019971771605891 |
| Wilmington City | North Carolina | 6710 | 0.00119497493968465 |
| Wilson County | North Carolina | 6765 | 0.006464708414904589 |
| Winston-Salem City | North Carolina | 6645 | 0.00494459923803644 |
| Yadkin County | North Carolina | 6764 | 0.005621471450736381 |
| Yancey County | North Carolina | 6768 | 0.0038211497688927197 |
| Aberdeen Village | Ohio | 7634 | 0.0000818829935220100000 |
| Ada Village | Ohio | 8258 | 0.0000727042878362355000 |
| Adams County | Ohio | 7464 | 0.0032528780735393700000 |
| Adams Township | Ohio | 7706 | 0.0000012872851906656700 |
| Adams Township | Ohio | 7770 | 0.0000029241577607122200 |
| Adams Township | Ohio | 7937 | 0.0000156681424528529000 |
| Adams Township | Ohio | 8775 | 0.0000002919010281583810 |
| Adams Township | Ohio | 8855 | 0.0000009393681440879840 |
| Adams Township | Ohio | 9167 | 0.0000035682429207204900 |
| Adams Township | Ohio | 9415 | 0.0000010954413642070100 |
| Adamsville Village | Ohio | 8845 | 0.0000008530176090433000 |
| Addyston Village | Ohio | 8193 | 0.0000236158204196025000 |
| Adelphi Village | Ohio | 9098 | 0.0000187931866061518000 |
| Adena Village | Ohio | 8303 | 0.0000033422537883469600 |
| Aid Township | Ohio | 8491 | 0.0000030933965119390100 |
| Akron City | Ohio | 9235 | 0.0082522660559478700000 |
| Albany Village | Ohio | 7554 | 0.0000182508367731613000 |
| Alexander Township | Ohio | 7560 | 0.0000011711766913153400 |
| Alexandria Village | Ohio | 8506 | 0.0000052069474463022000 |
| Alger Village | Ohio | 8263 | 0.0000048382484402815300 |
| Allen County | Ohio | 7480 | 0.0038329804600574800000 |
| Allen Township | Ohio | 7934 | 0.0000062211742091576100 |
| Allen Township | Ohio | 8250 | 0.0000055282110719741300 |
| Allen Township | Ohio | 8902 | 0.0000055970229731952200 |
| Allen Township | Ohio | 9342 | 0.0000267071782649405000 |
| Alliance City | Ohio | 8653 | 0.0008329828002592810000 |

| | | | |
|------------------------------|------|------|--------------------------|
| Amanda Township | Ohio | 8020 | 0.0000173969517836584000 |
| Amanda Township | Ohio | 8253 | 0.0000015136768411351300 |
| Amanda Village | Ohio | 8008 | 0.0000054150572392991100 |
| Amberley Village | Ohio | 8194 | 0.0001799337840566500000 |
| Amboy Township | Ohio | 8100 | 0.0000161485279374733000 |
| Amelia Village | Ohio | 7736 | 0.0001299546521856930000 |
| American Township | Ohio | 7492 | 0.0001815834029313130000 |
| Ames Township | Ohio | 7564 | 0.0000040015203621265400 |
| Amesville Village | Ohio | 7555 | 0.0000008783825184932410 |
| Amherst City | Ohio | 8566 | 0.0003228648077959400000 |
| Amherst Township | Ohio | 8582 | 0.0001258625521937840000 |
| Amsterdam Village | Ohio | 8405 | 0.0000037314220017820800 |
| Anderson Township | Ohio | 8224 | 0.0007125409127847390000 |
| Andover Township | Ohio | 7529 | 0.0000098954693133009100 |
| Andover Village | Ohio | 7521 | 0.0000379326323688209000 |
| Anna Village | Ohio | 9178 | 0.0000269249852995465000 |
| Ansonia Village | Ohio | 7919 | 0.0000139400385058946000 |
| Antioch Village | Ohio | 8761 | 0.0000002919010281583810 |
| Antwerp Village | Ohio | 8916 | 0.0000086930143552161000 |
| Apple Creek Village | Ohio | 9433 | 0.0000045255189647330800 |
| Aquilla Village | Ohio | 8126 | 0.0000000896286354900282 |
| Arcadia Village | Ohio | 8245 | 0.0000001974361097137470 |
| Arcanum Village | Ohio | 7917 | 0.0000320275264849201000 |
| Archbold Village | Ohio | 8090 | 0.0001581639509345790000 |
| Arlington Heights Village | Ohio | 8196 | 0.0000225210472875554000 |
| Arlington Village | Ohio | 8242 | 0.0000161829967607627000 |
| Ashland City | Ohio | 7504 | 0.0006348898676042930000 |
| Ashland County | Ohio | 7502 | 0.0019332339340147100000 |
| Ashley Village | Ohio | 7969 | 0.0000113554866575286000 |
| Ashtabula City | Ohio | 7523 | 0.0008719007961550400000 |
| Ashtabula County | Ohio | 7519 | 0.0069571746252574200000 |
| Ashtabula Township | Ohio | 7530 | 0.0001637150423072220000 |
| Ashville Village | Ohio | 8960 | 0.0000230208758708869000 |
| Athalia Village | Ohio | 8484 | 0.0000001628103427359010 |
| Athens City | Ohio | 7562 | 0.0006563469374151540000 |
| Athens County | Ohio | 7553 | 0.0042929481621124100000 |
| Athens Township | Ohio | 7567 | 0.0000242043182872556000 |
| Athens Township | Ohio | 8288 | 0.0000029489348099685100 |
| Attica Village | Ohio | 9163 | 0.0000074181892300465200 |
| Atwater Township | Ohio | 9000 | 0.0000044510702197630500 |
| Auburn Township | Ohio | 7838 | 0.0000071296518913910400 |
| Auburn Township | Ohio | 8130 | 0.0000636363311985396000 |
| Auburn Township | Ohio | 9319 | 0.0000000922761909456682 |

| | | | |
|----------------------|------|------|---------------------------|
| Auglaize County | Ohio | 7578 | 0.0015438552180414400000 |
| Auglaize Township | Ohio | 7485 | 0.0000095771836988736800 |
| Auglaize Township | Ohio | 8929 | 0.0000006844893193028390 |
| Augusta Township | Ohio | 7688 | 0.0000043865784942869600 |
| Aurelius Township | Ohio | 9409 | 0.0000000782458117294569 |
| Aurora City | Ohio | 9001 | 0.0002758141802989690000 |
| Austinburg Township | Ohio | 7533 | 0.0000045079360205097300. |
| Austintown Township | Ohio | 8641 | 0.0008335196198564210000 |
| Avon City | Ohio | 8571 | 0.0006833971765058960000 |
| Avon Lake City | Ohio | 8569 | 0.0006210131288928450000 |
| Bailey Lakes Village | Ohio | 7512 | 0.0000007617154980509840 |
| Bainbridge Township | Ohio | 8128 | 0.0003805631862847270000 |
| Bainbridge Village | Ohio | 9100 | 0.0000212805201276295000 |
| Bairdstown Village | Ohio | 9474 | 0.0000005733397339286370 |
| Ballville Township | Ohio | 9125 | 0.0000201538996326559000 |
| Baltic Village | Ohio | 9336 | 0.0000088123164987917800 |
| Baltimore Village | Ohio | 8011 | 0.0000295290365805718000 |
| Barberton City | Ohio | 9238 | 0.0010902352830090200000 |
| Barlow Township | Ohio | 9412 | 0.0000030515866573626100 |
| Barnesville Village | Ohio | 7602 | 0.0001000727745523260000 |
| Barnhill Village | Ohio | 9299 | 0.0000061825047933786300 |
| Bartlow Township | Ohio | 8315 | 0.0000010140716816558300 |
| Batavia Township | Ohio | 7750 | 0.0000004843030516146660 |
| Batavia Village | Ohio | 7735 | 0.0000447173151003268000 |
| Batesville Village | Ohio | 8876 | 0.0000004845608960331690 |
| Bath Township | Ohio | 7491 | 0.0000829384108332105000 |
| Bath Township | Ohio | 8153 | 0.0000016427421424948100 |
| Bath Township | Ohio | 9255 | 0.0004584241247168050000 |
| Baughman Township | Ohio | 9444 | 0.0000012671453101037100 |
| Bay Township | Ohio | 8903 | 0.0000005146687791412910 |
| Bay View Village | Ohio | 7992 | 0.0000121613408973614000 |
| Bay Village City | Ohio | 7856 | 0.0002763555739632380000 |
| Bazetta Township | Ohio | 9275 | 0.0003103987031001570000 |
| Beach City Village | Ohio | 9200 | 0.0000061163799828295200 |
| Beachwood City | Ohio | 7861 | 0.0005368009997307960000 |
| Beallsville Village | Ohio | 8763 | 0.0000014804808142030800 |
| Bearfield Township | Ohio | 8951 | 0.0000051379342927548000 |
| Beaver Township | Ohio | 8644 | 0.0001387282171602360000 |
| Beaver Township | Ohio | 8984 | 0.0000031654338586879100 |
| Beaver Village | Ohio | 8980 | 0.0000017409886223322300 |
| Beavercreek City | Ohio | 8151 | 0.0007900623386433610000 |
| Beavercreek Township | Ohio | 8154 | 0.0012630754438136200000 |
| Beaverdam Village | Ohio | 7481 | 0.0000007023268045804780 |
| Bedford City | Ohio | 7857 | 0.0004024897487781450000 |

| | | | |
|------------------------|------|------|--------------------------|
| Bedford Heights City | Ohio | 7859 | 0.000362122372786340000 |
| Bedford Township | Ohio | 7822 | 0.0000002867019401234510 |
| Bellaire Village | Ohio | 7603 | 0.0000096122533450513100 |
| Bellbrook City | Ohio | 8147 | 0.0002228331400371540000 |
| Belle Center Village | Ohio | 8543 | 0.0000048994044780565900 |
| Belle Valley Village | Ohio | 8874 | 0.0000010054211658087100 |
| Bellefontaine City | Ohio | 8538 | 0.0006830629656626780000 |
| Bellevue City | Ohio | 8009 | 0.0002807866441380600000 |
| Bellville Village | Ohio | 9074 | 0.0000105258928005076000 |
| Belmont County | Ohio | 7601 | 0.0045932086771635200000 |
| Belmont Village | Ohio | 7604 | 0.0000105339762685383000 |
| Belmore Village | Ohio | 9050 | 0.0000023257389979839900 |
| Beloit Village | Ohio | 8631 | 0.0000351996968924083000 |
| Belpre City | Ohio | 9400 | 0.0000931125159561140000 |
| Belpre Township | Ohio | 9414 | 0.0000087635309135483000 |
| Bennington Township | Ohio | 8520 | 0.0000052069474463022000 |
| Bennington Township | Ohio | 8835 | 0.0000013822616919661200 |
| Bentleyville Village | Ohio | 7860 | 0.0000187221743775039000 |
| Benton Ridge Village | Ohio | 8240 | 0.0000008559995970302070 |
| Benton Township | Ohio | 8345 | 0.0000010206650319600000 |
| Benton Township | Ohio | 8905 | 0.0000074626972974140200 |
| Benton Township | Ohio | 8921 | 0.0000023272636856619800 |
| Benton Township | Ohio | 8985 | 0.0000034819772447722300 |
| Berea City | Ohio | 7858 | 0.0002747645591328940000 |
| Bergholz Village | Ohio | 8412 | 0.0000022388532010961900 |
| Berkey Village | Ohio | 8597 | 0.0000034082025461816800 |
| Berkshire Township | Ohio | 7973 | 0.0000006952338769942960 |
| Berlin Heights Village | Ohio | 7988 | 0.0000085615839917187400 |
| Berlin Township | Ohio | 7975 | 0.0000001544964171095440 |
| Berlin Township | Ohio | 8000 | 0.0000012647794533288200 |
| Berlin Township | Ohio | 8362 | 0.0000007625754249342270 |
| Berlin Township | Ohio | 8639 | 0.0000140338660811091000 |
| Bern Township | Ohio | 7565 | 0.0000012687747489406700 |
| Berne Township | Ohio | 8018 | 0.0000015260484020800300 |
| Bethel Township | Ohio | 7724 | 0.0001293586793808460000 |
| Bethel Township | Ohio | 8769 | 0.0000004670416450426330 |
| Bethel Village | Ohio | 7742 | 0.0000539190730806282000 |
| Bethesda Village | Ohio | 7605 | 0.0000064520604644089900 |
| Bethlehem Township | Ohio | 7826 | 0.0000007167548503086290 |
| Bethlehem Township | Ohio | 9215 | 0.0000141788808690050000 |
| Bettsville Village | Ohio | 9165 | 0.0000089206073018012100 |
| Beverly Village | Ohio | 9402 | 0.0000183095199444451000 |
| Bexley City | Ohio | 8054 | 0.0004295302946204010000 |
| Big Island Township | Ohio | 8664 | 0.0000052243752651974000 |

| | | | |
|------------------------|------|------|--------------------------|
| Black Creek Township | Ohio | 8729 | 0.0000014365739077463800 |
| Blakeslee Village | Ohio | 9459 | 0.0000005886995709095940 |
| Blanchard Township | Ohio | 8249 | 0.0000013820527680070000 |
| Blanchard Township | Ohio | 9062 | 0.0000060469213946613800 |
| Blanchester Village | Ohio | 7786 | 0.0001073583635006650000 |
| Blendon Township | Ohio | 8076 | 0.0002646839194805380000 |
| Bloom Township | Ohio | 8019 | 0.0001110200212507830000 |
| Bloom Township | Ohio | 8819 | 0.0000016048504257550800 |
| Bloom Township | Ohio | 9140 | 0.0000007987892403662390 |
| Bloom Township | Ohio | 9162 | 0.0000092962118196725400 |
| Bloomdale Village | Ohio | 9478 | 0.0000053320595255794300 |
| Bloomfield Township | Ohio | 8402 | 0.0000124181179604361000 |
| Bloomfield Township | Ohio | 8553 | 0.0000000934167075575526 |
| Bloomington Village | Ohio | 8036 | 0.0000019463347112149400 |
| Bloomington Village | Ohio | 8408 | 0.0000020895963210141300 |
| Bloomington Township | Ohio | 9081 | 0.0000016707766349776900 |
| Bloomville Village | Ohio | 9161 | 0.0000041316496976621700 |
| Blue Ash City | Ohio | 8197 | 0.0007977768209159520000 |
| Blue Creek Township | Ohio | 8930 | 0.0000007187137852652870 |
| Blue Rock Township | Ohio | 8859 | 0.0000010333049585075600 |
| Bluffton Village | Ohio | 7501 | 0.0000494800666525631000 |
| Boardman Township | Ohio | 8643 | 0.0013191834116129400000 |
| Bokescreek Township | Ohio | 8554 | 0.0000125178388126204000 |
| Bolivar Village | Ohio | 9301 | 0.0000041524285924069000 |
| Boston Heights Village | Ohio | 9236 | 0.0000722972482556587000 |
| Boston Township | Ohio | 9253 | 0.0000034298320020499700 |
| Botkins Village | Ohio | 9180 | 0.0000182823974255082000 |
| Bowerston Village | Ohio | 8276 | 0.0000005361699654610650 |
| Bowersville Village | Ohio | 8144 | 0.0000008581071619586430 |
| Bowling Green City | Ohio | 9480 | 0.0007049212028532440000 |
| Bowling Green Township | Ohio | 8517 | 0.0000003471298297534800 |
| Braceville Township | Ohio | 9281 | 0.0000352870953633556000 |
| Bradford Village | Ohio | 8759 | 0.0000268405564874784000 |
| Bradner Village | Ohio | 9481 | 0.0000086000960089295600 |
| Brady Lake Village | Ohio | 8999 | 0.0000023967301183401700 |
| Brady Township | Ohio | 9462 | 0.0000047095965671689900 |
| Bratenahl Village | Ohio | 7864 | 0.0000480634476603673000 |
| Bratton Township | Ohio | 7470 | 0.0000007403561353723460 |
| Brecksville City | Ohio | 7865 | 0.0002257021021798100000 |
| Bremen Village | Ohio | 8013 | 0.0000064094032885744600 |
| Brewster Village | Ohio | 9202 | 0.0000551400922691010000 |
| Brice Village | Ohio | 8072 | 0.0000052207311868127300 |

| | | | |
|-----------------------------|------|------|--------------------------|
| Bridgeport Village | Ohio | 7609 | 0.0000472712185062409000 |
| Bridgewater Township | Ohio | 9467 | 0.0000039001346571615700 |
| Brighton Township | Ohio | 8581 | 0.0000001824094959343080 |
| Brimfield Township | Ohio | 9012 | 0.0001048474318449240000 |
| Bristol Township | Ohio | 8821 | 0.0000012036378192961000 |
| Bristol Township | Ohio | 9278 | 0.0002364714399656090000 |
| Broadview Heights City | Ohio | 7863 | 0.0002123819781152730000 |
| Bronson Township | Ohio | 8380 | 0.0000087412950168877300 |
| Brook Park City | Ohio | 7866 | 0.0003648233979509050000 |
| Brookfield Township | Ohio | 8882 | 0.0000004845608960331690 |
| Brookfield Township | Ohio | 9276 | 0.0003244496732129780000 |
| Brooklyn City | Ohio | 7862 | 0.0001989138526737380000 |
| Brooklyn Heights Village | Ohio | 7867 | 0.0000944988801575905000 |
| Brookside Village | Ohio | 7607 | 0.0000010533976268538300 |
| Brookville City | Ohio | 8785 | 0.0002028854464338690000 |
| Broughton Village | Ohio | 8917 | 0.0000000684489319302839 |
| Brown County | Ohio | 7627 | 0.0043578013006932200000 |
| Brown Township | Ohio | 7687 | 0.0000088751704418479800 |
| Brown Township | Ohio | 7935 | 0.0000073732435071298000 |
| Brown Township | Ohio | 7977 | 0.0000000772482085534251 |
| Brown Township | Ohio | 8071 | 0.0000036473601442116300 |
| Brown Township | Ohio | 8443 | 0.0000365478817879008000 |
| Brown Township | Ohio | 8750 | 0.0000057431056011794700 |
| Brown Township | Ohio | 8931 | 0.0000012320807747558900 |
| Brown Township | Ohio | 9376 | 0.0000003653510027899120 |
| Brunswick City | Ohio | 8683 | 0.0011213441128445400000 |
| Brunswick Hills Township | Ohio | 8686 | 0.0001878859613144560000 |
| Brush Creek Township | Ohio | 8425 | 0.0000011940550405756500 |
| Brush Creek Township | Ohio | 9143 | 0.0000103842601247342000 |
| Brushcreek Township | Ohio | 8329 | 0.0000560486354722652000 |
| Bryan City | Ohio | 9458 | 0.0002672696051904770000 |
| Buchtel Village | Ohio | 7576 | 0.0000017317647982874200 |
| Buckeye Lake Village | Ohio | 8037 | 0.0000379858234617117000 |
| Buckland Village | Ohio | 7577 | 0.0000010004461937814300 |
| Bucks Township | Ohio | 9316 | 0.0000026760095373947400 |
| Bucyrus City | Ohio | 7834 | 0.0004374550696184690000 |
| Bucyrus Township | Ohio | 7842 | 0.0000020370433975056600 |
| Buffalo Township | Ohio | 8883 | 0.0000006460811947108920 |
| Burbank Village | Ohio | 9431 | 0.0000014599765055433900 |
| Burgoon Village | Ohio | 9118 | 0.0000014351009285200800 |
| Burkettsville Village | Ohio | 8739 | 0.0000001905834825588960 |

| | | | |
|-----------------------|------|------|--------------------------|
| Burlington Township | Ohio | 8521 | 0.0000121495440411024000 |
| Burton Township | Ohio | 8133 | 0.0000212419866113549000 |
| Burton Village | Ohio | 8123 | 0.0000338796242144601000 |
| Butler County | Ohio | 7655 | 0.0251793099542582000000 |
| Butler Township | Ohio | 7794 | 0.0000165795887505596000 |
| Butler Township | Ohio | 7938 | 0.0000062211742091576100 |
| Butler Township | Ohio | 8724 | 0.0000196895129710194000 |
| Butler Township | Ohio | 8803 | 0.0002884409030882690000 |
| Butler Township | Ohio | 9082 | 0.0000036757085968701000 |
| Butler Village | Ohio | 9077 | 0.0000045110969144263000 |
| Butlerville Village | Ohio | 9383 | 0.0000017482067301181100 |
| Byesville Village | Ohio | 8165 | 0.0000173183169649771000 |
| Byrd Township | Ohio | 7638 | 0.0000171315482903316000 |
| Cadiz Township | Ohio | 8291 | 0.0000125106325275146000 |
| Cadiz Village | Ohio | 8283 | 0.0000394084924621291000 |
| Caesarscreek Township | Ohio | 8158 | 0.0000043484350830269600 |
| Cairo Village | Ohio | 7486 | 0.0000003830873479603350 |
| Caldwell Village | Ohio | 8879 | 0.0000167981110626448000 |
| Caledonia Village | Ohio | 8656 | 0.0000066472131462273000 |
| Cambridge City | Ohio | 8167 | 0.0006257515409304110000 |
| Cambridge Township | Ohio | 8178 | 0.0000008913839614354170 |
| Camden Township | Ohio | 8585 | 0.0000029185519349166100 |
| Camden Village | Ohio | 9028 | 0.0000291237217312865000 |
| Camp Creek Township | Ohio | 8989 | 0.0000018201244687994300 |
| Campbell City | Ohio | 8634 | 0.0001937133645945130000 |
| Canaan Township | Ohio | 8841 | 0.0000008293570151796690 |
| Canaan Township | Ohio | 9445 | 0.0000022808615582082300 |
| Canal Fulton City | Ohio | 9207 | 0.0001342823423494580000 |
| Canal Winchester City | Ohio | 8035 | 0.0000159218919064003000 |
| Canfield City | Ohio | 8633 | 0.0003186377790442900000 |
| Canfield Township | Ohio | 8646 | 0.0000226612427702294000 |
| Canton City | Ohio | 9204 | 0.0045944207637337100000 |
| Canton Township | Ohio | 9216 | 0.0002231551969478910000 |
| Cardington Village | Ohio | 8824 | 0.0000247701295198496000 |
| Carey Village | Ohio | 9517 | 0.0000451729360643739000 |
| Carlisle Township | Ohio | 8583 | 0.0000435046647811556000 |
| Carlisle Village | Ohio | 8815 | 0.0000764712044149345000 |
| Carroll County | Ohio | 7679 | 0.0011939654580808700000 |
| Carroll Township | Ohio | 8904 | 0.0000294004540076044000 |
| Carroll Village | Ohio | 8022 | 0.0000081643589511820200 |
| Carrollton Village | Ohio | 7684 | 0.0000574335742380185000 |
| Carryall Township | Ohio | 8932 | 0.0000004791425235281510 |
| Carthage Township | Ohio | 7568 | 0.0000022447553250323000 |

| | | | |
|----------------------------|------|------|--------------------------|
| Cass Township | Ohio | 8857 | 0.0000018787362882029100 |
| Cass Township | Ohio | 9084 | 0.0000073514171940096000 |
| Casstown Village | Ohio | 8737 | 0.0000049986289492345900 |
| Castalia Village | Ohio | 7996 | 0.0000107019799898505000 |
| Castine Village | Ohio | 7920 | 0.0000049538979814959600 |
| Catawba Island Township | Ohio | 8906 | 0.0000564205649118486000 |
| Catawba Village | Ohio | 7717 | 0.0000021665985709103300 |
| Cecil Village | Ohio | 8919 | 0.0000001026733978954260 |
| Cedarville Township | Ohio | 8157 | 0.0000344975849913673000 |
| Cedarville Village | Ohio | 8145 | 0.0000340144255402120000 |
| Celina City | Ohio | 8718 | 0.0001551499820382250000 |
| Center Township | Ohio | 7692 | 0.0000015302018003232600 |
| Center Township | Ohio | 7796 | 0.0000031164640507517400 |
| Center Township | Ohio | 8179 | 0.0000017827679228708300 |
| Center Township | Ohio | 8730 | 0.0000039717043331336200 |
| Center Township | Ohio | 8776 | 0.0000050206976840870700 |
| Center Township | Ohio | 8818 | 0.0000005015157580467770 |
| Center Township | Ohio | 8884 | 0.0000016152029868041700 |
| Center Township | Ohio | 9468 | 0.0000047831840136067800 |
| Center Township | Ohio | 9503 | 0.0000023506929091128000 |
| Centerburg Village | Ohio | 8441 | 0.0000387159764681334000 |
| Centerville City | Ohio | 8808 | 0.0005539707131270400000 |
| Centerville Village | Ohio | 8108 | 0.0000047393053958414200 |
| Cessna Township | Ohio | 8269 | 0.0000010401185670464700 |
| Chagrin Falls Township | Ohio | 7912 | 0.0000000370003446186251 |
| Chagrin Falls Village | Ohio | 7870 | 0.0001172170917544550000 |
| Champaign County | Ohio | 7695 | 0.0021253078497842300000 |
| Champion Township | Ohio | 9279 | 0.0002656910709678200000 |
| Chardon City | Ohio | 8124 | 0.0004489498351776790000 |
| Chardon Township | Ohio | 8129 | 0.0000368373691875950000 |
| Charlestown Township | Ohio | 9013 | 0.0000001141300056364010 |
| Chatfield Township | Ohio | 7841 | 0.0000077407649104299100 |
| Chatfield Village | Ohio | 7835 | 0.0000008148173589968750 |
| Chatham Township | Ohio | 8685 | 0.0000035387585414983700 |
| Chauncey Village | Ohio | 7563 | 0.0000007807844608948550 |
| Cherry Fork Village | Ohio | 7466 | 0.0000039933128548805400 |
| Cherry Valley Township | Ohio | 7534 | 0.0000043979863614072000 |
| Chesapeake Village | Ohio | 8485 | 0.0000205141031848205000 |
| Cheshire Township | Ohio | 8113 | 0.0000098296704505642000 |
| Cheshire Village | Ohio | 8111 | 0.0000015797684652894500 |
| Chester Township | Ohio | 7772 | 0.0000179626833871167000 |
| Chester Township | Ohio | 8135 | 0.0002367092263303310000 |

| | | | |
|------------------------|------|------|--------------------------|
| Chester Township | Ohio | 8838 | 0.0000048102706879289300 |
| Chester Township | Ohio | 9451 | 0.0000039462525373140600 |
| Chesterhill Village | Ohio | 8817 | 0.0000008978944380777490 |
| Chesterville Village | Ohio | 8830 | 0.0000004976142090970250 |
| Cheviot City | Ohio | 8195 | 0.0001658581295017590000 |
| Chickasaw Village | Ohio | 8721 | 0.0000030451337484629500 |
| Chillicothe City | Ohio | 9101 | 0.0029187477021555800000 |
| Chilo Village | Ohio | 7743 | 0.0000014401683379816100 |
| Chippewa Lake Village | Ohio | 8678 | 0.0000047552067900963400 |
| Chippewa Township | Ohio | 9449 | 0.0000242205774991351000 |
| Christiansburg Village | Ohio | 7697 | 0.0000023765265058318900 |
| Cincinnati City | Ohio | 8198 | 0.0180044043350549000000 |
| Circleville City | Ohio | 8964 | 0.0032327497152708300000 |
| Circleville Township | Ohio | 8968 | 0.0000060054458793266600 |
| Claibourne Township | Ohio | 9344 | 0.0000001976218264838840 |
| Claridon Township | Ohio | 8132 | 0.0000241101029470789000 |
| Clarington Village | Ohio | 8762 | 0.0000004670416450426330 |
| Clark County | Ohio | 7711 | 0.0113799952702209000000 |
| Clark Township | Ohio | 7639 | 0.0000502331839685079000 |
| Clark Township | Ohio | 7771 | 0.0000102345521624928000 |
| Clarksburg Village | Ohio | 9104 | 0.0000002763703912693150 |
| Clarksfield Township | Ohio | 8381 | 0.0000069416166311450600 |
| Clarksville Village | Ohio | 7765 | 0.0000039684998179554900 |
| Clay Center Village | Ohio | 8896 | 0.0000005790023765272170 |
| Clay Township | Ohio | 7583 | 0.0000041685258075124100 |
| Clay Township | Ohio | 8326 | 0.0000033840685568719200 |
| Clay Township | Ohio | 8800 | 0.0000544545885551507000 |
| Clay Township | Ohio | 8858 | 0.0000037574725765135800 |
| Clay Township | Ohio | 8907 | 0.0000246397678011536000 |
| Clay Township | Ohio | 9151 | 0.0000607079822685885000 |
| Clay Township | Ohio | 9321 | 0.0000004613809547148710 |
| Clayton City | Ohio | 8787 | 0.0003513163043125860000 |
| Clayton Township | Ohio | 8949 | 0.0000040297523865324600 |
| Clear Creek Township | Ohio | 9395 | 0.0008187536026326660000 |
| Clearcreek Township | Ohio | 8025 | 0.0000102245242937745000 |
| Clermont County | Ohio | 7732 | 0.0179319662237407000000 |
| Cleveland City | Ohio | 7873 | 0.0168625000564224000000 |
| Cleveland Heights City | Ohio | 7869 | 0.0008066815133931160000 |
| Cleves Village | Ohio | 8200 | 0.0000299498649702461000 |
| Clifton Village | Ohio | 7728 | 0.0000028063531044388700 |
| Clinton County | Ohio | 7763 | 0.0037489791176020500000 |
| Clinton Township | Ohio | 8073 | 0.0001009818141882220000 |
| Clinton Township | Ohio | 8098 | 0.0000060700140474152200 |
| Clinton Township | Ohio | 9168 | 0.0000069486835823706100 |

| | | | |
|--------------------------|------|------|--------------------------|
| Clinton Township | Ohio | 9189 | 0.0000051523120016802600 |
| Clinton Township | Ohio | 9372 | 0.0000026792406870362200 |
| Clinton Township | Ohio | 9447 | 0.0000018102075858932300 |
| Clinton Village | Ohio | 9239 | 0.0000106505309539610000 |
| Cloverdale Village | Ohio | 9048 | 0.0000018605911983656400 |
| Clyde City | Ohio | 9120 | 0.0002059423693562350000 |
| Coal Grove Village | Ohio | 8488 | 0.0000468893787073143000 |
| Coal Township | Ohio | 8399 | 0.0000046567942352309000 |
| Coal Township | Ohio | 8948 | 0.0000033245457189364300 |
| Coalton Village | Ohio | 8390 | 0.0000227665495941329000 |
| Coitsville Township | Ohio | 8647 | 0.0000449773904730341000 |
| Coldwater Village | Ohio | 8716 | 0.0000511251302457134000 |
| Colerain Township | Ohio | 7616 | 0.0000056620122443157700 |
| Colerain Township | Ohio | 8232 | 0.0013092704678130500000 |
| College Corner Village | Ohio | 9044 | 0.0000211753992519582000 |
| College Township | Ohio | 8447 | 0.0000267914557166164000 |
| Columbia Township | Ohio | 8227 | 0.0000854705023798562000 |
| Columbia Township | Ohio | 8587 | 0.0000416805698206541000 |
| Columbia Township | Ohio | 8708 | 0.0000006336406787826660 |
| Columbiana City | Ohio | 7813 | 0.0001989590794279060000 |
| Columbiana County | Ohio | 7783 | 0.0063983500134918300000 |
| Columbus City | Ohio | 7990 | 0.0377948412151789000000 |
| Columbus Grove Village | Ohio | 9049 | 0.0000130241383886672000 |
| Commercial Point Village | Ohio | 8966 | 0.0000082802359853158900 |
| Concord Township | Ohio | 7972 | 0.0001236743818945590000 |
| Concord Township | Ohio | 8047 | 0.0000029984075279429900 |
| Concord Township | Ohio | 8330 | 0.0000006345128544101180 |
| Concord Township | Ohio | 8480 | 0.0003082113630992920000 |
| Concord Township | Ohio | 8751 | 0.0000452003681580297000 |
| Concord Township | Ohio | 9108 | 0.0000320589653863785000 |
| Conesville Village | Ohio | 7823 | 0.0000018260306506764200 |
| Congress Township | Ohio | 8842 | 0.0000003317428060826440 |
| Congress Township | Ohio | 9448 | 0.0000003620415171840350 |
| Congress Village | Ohio | 9434 | 0.0000013055559136264600 |
| Conneaut City | Ohio | 7522 | 0.0004690452454479850000 |
| Continental Village | Ohio | 9055 | 0.0000128690891221996000 |
| Convoy Village | Ohio | 9355 | 0.0000147357583035943000 |
| Coolville Village | Ohio | 7559 | 0.0000027327456131858700 |
| Copley Township | Ohio | 9258 | 0.0006039212085828330000 |
| Corning Village | Ohio | 8939 | 0.0000101751247758530000 |
| Cortland City | Ohio | 9262 | 0.0003274834053746920000 |
| Corwin Village | Ohio | 9382 | 0.0000046759264348276300 |

| | | | |
|--------------------------|------|-------|--------------------------|
| Coshocton City | Ohio | 7821 | 0.0001660720988171560000 |
| Coshocton County | Ohio | 7815 | 0.0017697394009199900000 |
| Coventry Township | Ohio | 9256 | 0.0001055124634348800000 |
| Covington Village | Ohio | 8738 | 0.0000723205890533863000 |
| Craig Beach Village | Ohio | 8635 | 0.0000039110774325197400 |
| Cranberry Township | Ohio | 7844 | 0.0000015277825481359800 |
| Crane Township | Ohio | 8927 | 0.0000010951829109060900 |
| Crane Township | Ohio | 9526 | 0.0000053070302509401700 |
| Crawford County | Ohio | 7836 | 0.0024304983297274700000 |
| Crawford Township | Ohio | 7824 | 0.0000022219400359836900 |
| Crawford Township | Ohio | 9528 | 0.0000010108629049474000 |
| Crestline Village | Ohio | 7855 | 0.0001559237579576630000 |
| Creston Village | Ohio | 8701 | 0.0000071139161128284800 |
| Cridersville Village | Ohio | 7587 | 0.0000426857042667503000 |
| Crooksville Village | Ohio | 8942 | 0.0000405997552942944000 |
| Crosby Township | Ohio | 8228 | 0.0000419141713412296000 |
| Cross Creek Township | Ohio | 8427 | 0.0000573146419488167000 |
| Crown City Village | Ohio | 8110 | 0.0000050903650547227900 |
| Cumberland Village | Ohio | 8169 | 0.0000066027073898165400 |
| Custar Village | Ohio | 9485 | 0.0000002293358935714550 |
| Cuyahoga County | Ohio | 14863 | 0.0626699627041429 |
| Cuyahoga Falls City | Ohio | 9237 | 0.0016965934774759700000 |
| Cuyahoga Heights Village | Ohio | 7871 | 0.0001814866903591110000 |
| Cygnets Village | Ohio | 9482 | 0.0000023506929091128000 |
| Cynthian Township | Ohio | 9186 | 0.0000002493054194414430 |
| Dallas Township | Ohio | 7843 | 0.0000014259303782512700 |
| Dalton Village | Ohio | 9440 | 0.0000111870828807253000 |
| Damascus Township | Ohio | 8314 | 0.0000073520196920586100 |
| Danbury Township | Ohio | 8909 | 0.0000360911481377882000 |
| Danville Village | Ohio | 8440 | 0.0000204420355757995000 |
| Darby Township | Ohio | 8624 | 0.0000106252667923106000 |
| Darby Township | Ohio | 9345 | 0.0000039524365295699100 |
| Darbyville Village | Ohio | 8967 | 0.0000002274790105827590 |
| Darke County | Ohio | 7915 | 0.0024831701649183400000 |
| Dayton City | Ohio | 8788 | 0.0125047945273476000000 |
| De Graff Village | Ohio | 8541 | 0.0000122375886898212000 |
| Decatur Township | Ohio | 8496 | 0.0000009768620564046270 |
| Decatur Township | Ohio | 9423 | 0.0000010954413642070100 |
| Deer Park City | Ohio | 8202 | 0.0001006409300654470000 |
| Deercreek Township | Ohio | 8969 | 0.0000040036305862177700 |
| Deerfield Township | Ohio | 9015 | 0.0000081412737353552800 |
| Deerfield Township | Ohio | 9106 | 0.0000143712603458966000 |
| Deerfield Township | Ohio | 9393 | 0.0010783052504190500000 |

| | | | |
|------------------------|------|------|--------------------------|
| Deersville Village | Ohio | 8286 | 0.0000001959387383579650 |
| Defiance City | Ohio | 7949 | 0.0006169170139544050000 |
| Defiance County | Ohio | 7952 | 0.0016010908231874100000 |
| Defiance Township | Ohio | 7954 | 0.0000067168519108933200 |
| Delaware City | Ohio | 7967 | 0.0010782304950097500000 |
| Delaware County | Ohio | 7959 | 0.0045102139045390400000 |
| Delaware Township | Ohio | 7957 | 0.0000140537209210258000 |
| Delaware Township | Ohio | 7976 | 0.0000702958697848292000 |
| Delaware Township | Ohio | 8255 | 0.0000012504286948519300 |
| Delhi Township | Ohio | 8231 | 0.0005903955104765920000 |
| Dellroy Village | Ohio | 7683 | 0.0000023463094271892700 |
| Delphos City | Ohio | 7497 | 0.0001601852742982820000 |
| Delta Village | Ohio | 8095 | 0.0000798264111521516000 |
| Dennison Village | Ohio | 9302 | 0.0000585953812487078000 |
| Deshler Village | Ohio | 8302 | 0.0000088731272144884700 |
| Dexter City Village | Ohio | 8880 | 0.0000006460811947108920 |
| Dillonvale Village | Ohio | 8411 | 0.0000116420366455924000 |
| Dinsmore Township | Ohio | 9192 | 0.0000039057849046212200 |
| Dodson Township | Ohio | 8328 | 0.0000991955095720455000 |
| Donnelsville Village | Ohio | 7715 | 0.0000025489394951743600 |
| Dorset Township | Ohio | 7535 | 0.0000010994965903787400 |
| Dover City | Ohio | 9304 | 0.0003902360114963240000 |
| Dover Township | Ohio | 7571 | 0.0000046847067654230100 |
| Dover Township | Ohio | 9322 | 0.0000008304857185083200 |
| Dover Township | Ohio | 9346 | 0.0000047993872145547200 |
| Doylestown Village | Ohio | 9438 | 0.0000194054253205578000 |
| Dresden Village | Ohio | 8848 | 0.0000263023080347868000 |
| Dublin City | Ohio | 7989 | 0.0008895671062433010000 |
| Dublin Township | Ohio | 8728 | 0.0000040562086807273500 |
| Duchouquet Township | Ohio | 7586 | 0.0000101712029702010000 |
| Dunham Township | Ohio | 9416 | 0.0000040687822099964100 |
| Dunkirk Village | Ohio | 8262 | 0.0000049010828355748700 |
| Dupont Village | Ohio | 9054 | 0.0000062019706611289900 |
| Eagle Township | Ohio | 7645 | 0.0000847866457762072000 |
| Eagle Township | Ohio | 9371 | 0.0000020703223490710000 |
| East Canton Village | Ohio | 9203 | 0.0000232607784192099000 |
| East Cleveland City | Ohio | 7872 | 0.0005226298677613170000 |
| East Liverpool City | Ohio | 7784 | 0.0003454288753995910000 |
| East Palestine Village | Ohio | 7785 | 0.0001553245682945750000 |
| East Sparta Village | Ohio | 9206 | 0.0000040775866550400800 |
| East Union Township | Ohio | 9452 | 0.0000033307819579961300 |
| Eastlake City | Ohio | 8456 | 0.0006562692283563650000 |
| Eaton City | Ohio | 9032 | 0.0005764964075338740000 |
| Eaton Township | Ohio | 8589 | 0.0000041954184064594600 |

| | | | |
|-------------------------|------|------|--------------------------|
| Eden Township | Ohio | 8519 | 0.0000041655579568801100 |
| Eden Township | Ohio | 9169 | 0.0000010329124244290100 |
| Eden Township | Ohio | 9530 | 0.0000008845050418323430 |
| Edgerton Village | Ohio | 9457 | 0.0000396636335892863000 |
| Edinburg Township | Ohio | 9017 | 0.0000109945238763326000 |
| Edison Village | Ohio | 8831 | 0.0000018245854333737200 |
| Edon Village | Ohio | 9461 | 0.0000130249780062872000 |
| Eldorado Village | Ohio | 9034 | 0.0000030656549192671200 |
| Elgin Village | Ohio | 9354 | 0.0000005801479647111950 |
| Elida Village | Ohio | 7483 | 0.0000104710541775825000 |
| Elizabeth Township | Ohio | 8492 | 0.0000089545688504206500 |
| Elizabeth Township | Ohio | 8752 | 0.0000004254152297289710 |
| Elk Township | Ohio | 8886 | 0.0000003230405973554460 |
| Elk Township | Ohio | 9373 | 0.0000024356733518609100 |
| Elkrun Township | Ohio | 7797 | 0.0000039890739850484400 |
| Ellsworth Township | Ohio | 8642 | 0.0000018405070270285000 |
| Elmore Village | Ohio | 8911 | 0.0000155043969713283000 |
| Elmwood Place Village | Ohio | 8199 | 0.0000421487655817906000 |
| Elyria City | Ohio | 8570 | 0.0024705542129170100000 |
| Elyria Township | Ohio | 8588 | 0.0000072051750892664400 |
| Empire Village | Ohio | 8415 | 0.0000094031834446309200 |
| Englewood City | Ohio | 8789 | 0.0005881095563913170000 |
| Enon Village | Ohio | 7718 | 0.0000359400468809267000 |
| Erie County | Ohio | 7994 | 0.0042445025547588400000 |
| Erie Township | Ohio | 8908 | 0.0000056613565705542000 |
| Euclid City | Ohio | 7868 | 0.0008772781709189980000 |
| Evendale Village | Ohio | 8203 | 0.0003187353775793280000 |
| Fairborn City | Ohio | 8152 | 0.0014461928767551400000 |
| Fairfax Village | Ohio | 8208 | 0.0000743663748963178000 |
| Fairfield City | Ohio | 7678 | 0.0027099256738015600000 |
| Fairfield County | Ohio | 8010 | 0.0058481226863903000000 |
| Fairfield Township | Ohio | 7662 | 0.0007501848961478480000 |
| Fairfield Township | Ohio | 7798 | 0.0000231864925382287000 |
| Fairfield Township | Ohio | 8383 | 0.0000062988743503687400 |
| Fairfield Township | Ohio | 9318 | 0.0000038756000196695700 |
| Fairfield Township | Ohio | 9413 | 0.0000004694748703821290 |
| Fairlawn City | Ohio | 9252 | 0.0006324429694453600000 |
| Fairport Harbor Village | Ohio | 8461 | 0.0000852839389396135000 |
| Fairview Park City | Ohio | 7875 | 0.0002050559098797770000 |
| Fairview Village | Ohio | 7615 | 0.0000008661041448177450 |
| Falls Township | Ohio | 8354 | 0.0000026908441751893100 |
| Falls Township | Ohio | 8860 | 0.0000206660991701512000 |
| Farmer Township | Ohio | 7956 | 0.0000026867407643303900 |
| Farmersville Village | Ohio | 8793 | 0.0000127996352480815000 |

| | | | |
|------------------------|------|------|--------------------------|
| Farmington Township | Ohio | 9277 | 0.0000143703103287709000 |
| Fayette County | Ohio | 8039 | 0.0023925187928331800000 |
| Fayette Township | Ohio | 8493 | 0.0000125363963905889000 |
| Fayette Village | Ohio | 8094 | 0.0000115673852600517000 |
| Fayetteville Village | Ohio | 7633 | 0.0000275846963987047000 |
| Fearing Township | Ohio | 9417 | 0.0000039122905864728400 |
| Felicity Village | Ohio | 7740 | 0.0000287353143969889000 |
| Findlay City | Ohio | 8241 | 0.0010883336487876600000 |
| Fitchville Township | Ohio | 8384 | 0.0000032137114033428200 |
| Flatrock Township | Ohio | 8312 | 0.0000015844870025872300 |
| Fletcher Village | Ohio | 8740 | 0.0000113798573948997000 |
| Florence Township | Ohio | 8001 | 0.0000123559223517860000 |
| Florence Township | Ohio | 9466 | 0.0000025019731763523100 |
| Florida Village | Ohio | 8297 | 0.0000145772804238025000 |
| Flushing Township | Ohio | 7621 | 0.0000055303375409219900 |
| Flushing Village | Ohio | 7612 | 0.0000043452652109168600 |
| Forest Park City | Ohio | 8229 | 0.0008066914021488670000 |
| Forest Village | Ohio | 8264 | 0.0000218424899081374000 |
| Fort Jennings Village | Ohio | 9051 | 0.0000039537562965404500 |
| Fort Loramie Village | Ohio | 9182 | 0.0000119666601332216000 |
| Fort Recovery Village | Ohio | 8719 | 0.0000092954782266892900 |
| Fostoria City | Ohio | 9176 | 0.0004796661014347970000 |
| Fowler Township | Ohio | 9283 | 0.0000445479620187047000 |
| Frankfort Village | Ohio | 9102 | 0.0000746165399608690000 |
| Franklin City | Ohio | 9385 | 0.0005010153134151300000 |
| Franklin County | Ohio | 8052 | 0.0542058506747616000000 |
| Franklin Township | Ohio | 7473 | 0.0000093778443813650900 |
| Franklin Township | Ohio | 7641 | 0.0000223581223449223000 |
| Franklin Township | Ohio | 7747 | 0.0000319640014066757000 |
| Franklin Township | Ohio | 7799 | 0.0000057342938536418300 |
| Franklin Township | Ohio | 7825 | 0.0000022936155210145500 |
| Franklin Township | Ohio | 7939 | 0.0000044930702621993200 |
| Franklin Township | Ohio | 8077 | 0.0004128668649414050000 |
| Franklin Township | Ohio | 8106 | 0.0000006871714015997680 |
| Franklin Township | Ohio | 8404 | 0.0000028458186992329400 |
| Franklin Township | Ohio | 8731 | 0.0000113235825670530000 |
| Franklin Township | Ohio | 9011 | 0.0000018641234253936500 |
| Franklin Township | Ohio | 9085 | 0.0000080197278478390400 |
| Franklin Township | Ohio | 9190 | 0.0000110525402619731000 |
| Franklin Township | Ohio | 9320 | 0.0000292515525293916000 |
| Franklin Township | Ohio | 9392 | 0.0000331249793986795000 |
| Frazeytsburg Village | Ohio | 8849 | 0.0000030059780611031000 |
| Fredericksburg Village | Ohio | 9439 | 0.0000011223287032354800 |
| Fredericktown Village | Ohio | 8439 | 0.0000521891362796150000 |

| | | | |
|-------------------------------|------|------|--------------------------|
| Freedom Township | Ohio | 9018 | 0.0000039945501973683200 |
| Freedom Township | Ohio | 9504 | 0.0000115241286519979000 |
| Freeport Township | Ohio | 8292 | 0.0000024127648445882600 |
| Freeport Village | Ohio | 8282 | 0.0000009829782700074620 |
| Fremont City | Ohio | 9121 | 0.0006787968884773310000 |
| Fulton County | Ohio | 8091 | 0.0017138054755882600000 |
| Fulton Village | Ohio | 8828 | 0.0000011558555962389900 |
| Fultonham Village | Ohio | 8851 | 0.0000000939368144087984 |
| Gahanna City | Ohio | 8057 | 0.0006780514024723310000 |
| Galena Village | Ohio | 7968 | 0.0000013132195454217000 |
| Galion City | Ohio | 8840 | 0.0004120938793055910000 |
| Gallia County | Ohio | 8107 | 0.0030643997629075600000 |
| Gallipolis Village | Ohio | 8116 | 0.0003949421163156280000 |
| Gambier Village | Ohio | 8445 | 0.0000181190769876037000 |
| Gann Village | Ohio | 8442 | 0.0000003097278117504550 |
| Garfield Heights City | Ohio | 7874 | 0.0004798944697052120000 |
| Garrettsville Village | Ohio | 9007 | 0.0000383572467187934000 |
| Gasper Township | Ohio | 9037 | 0.0000564080505126831000 |
| Gates Mills Village | Ohio | 7877 | 0.0000616055737917485000 |
| Geauga County | Ohio | 8127 | 0.0037786536437344600000 |
| Geneva City | Ohio | 7525 | 0.0002874084087302190000 |
| Geneva Township | Ohio | 7537 | 0.0000145133549929132000 |
| Geneva-On-The-Lake Village | Ohio | 7528 | 0.0000487076989538644000 |
| Genoa Township | Ohio | 7979 | 0.0004597813373224860000 |
| Genoa Village | Ohio | 8895 | 0.0000222594246975241000 |
| Georgetown Village | Ohio | 7630 | 0.0002465200762455230000 |
| German Township | Ohio | 7584 | 0.0000029179680651509300 |
| German Township | Ohio | 7725 | 0.0001133003605598170000 |
| German Township | Ohio | 8104 | 0.0000119109709610267000 |
| German Township | Ohio | 8293 | 0.0000025021265055029300 |
| German Township | Ohio | 8802 | 0.0000648963962586673000 |
| Germantown City | Ohio | 8792 | 0.0001556166180167150000 |
| Gettysburg Village | Ohio | 7916 | 0.0000159141034180686000 |
| Gibson Township | Ohio | 8725 | 0.0000009295478226689280 |
| Gibsonburg Village | Ohio | 9123 | 0.0000318397742085734000 |
| Gilboa Village | Ohio | 9052 | 0.0000014729680320619100 |
| Gilead Township | Ohio | 8836 | 0.0000027645233839322300 |
| Girard City | Ohio | 9261 | 0.0006546474705275070000 |
| Glandorf Village | Ohio | 9057 | 0.0000072097908937072500 |
| Glendale Village | Ohio | 8204 | 0.0000839847388428332000 |
| Glenford Village | Ohio | 8938 | 0.0000037502404196302000 |
| Glenmont Village | Ohio | 8351 | 0.0000007081057517207910 |
| Glenwillow Village | Ohio | 7876 | 0.0000403673759810295000 |

| | | | |
|---------------------------|------|------|--------------------------|
| Gloria Glens Park Village | Ohio | 8680 | 0.0000022117240884432200 |
| Glouster Village | Ohio | 7556 | 0.0000242043182872556000 |
| Gnadenhutten Village | Ohio | 9300 | 0.0000195625524803523000 |
| Golf Manor Village | Ohio | 8209 | 0.0001402873570623950000 |
| Good Hope Township | Ohio | 8344 | 0.0000005103325159800000 |
| Gordon Village | Ohio | 7918 | 0.0000003456207893916580 |
| Gorham Township | Ohio | 8103 | 0.0000036649141419372700 |
| Goshen Township | Ohio | 7590 | 0.0000001667410322978020 |
| Goshen Township | Ohio | 7619 | 0.0000071104339813778500 |
| Goshen Township | Ohio | 7710 | 0.0000087139305212758200 |
| Goshen Township | Ohio | 7748 | 0.0005164284873745200000 |
| Goshen Township | Ohio | 8267 | 0.0000024962845609222900 |
| Goshen Township | Ohio | 8645 | 0.0000921403830390398000 |
| Goshen Township | Ohio | 9324 | 0.0000004613809547148710 |
| Grafton Township | Ohio | 8584 | 0.0000211595015283474000 |
| Grafton Village | Ohio | 8567 | 0.0000626576618542984000 |
| Grand Prairie Township | Ohio | 8669 | 0.0000064433961606525900 |
| Grand Rapids Township | Ohio | 9505 | 0.0000030960345630745500 |
| Grand Rapids Village | Ohio | 9484 | 0.0000047013858181717200 |
| Grand River Village | Ohio | 8463 | 0.0000416214020435210000 |
| Grand Township | Ohio | 8661 | 0.0000003482916843464930 |
| Grandview Heights City | Ohio | 8062 | 0.0003406348307290640000 |
| Grandview Township | Ohio | 9419 | 0.0000055554526326621200 |
| Granger Township | Ohio | 8687 | 0.0000266512752656680000 |
| Granville Township | Ohio | 8524 | 0.0001180241421129500000 |
| Granville Township | Ohio | 8727 | 0.0000149572695100811000 |
| Granville Village | Ohio | 8502 | 0.0000972831347872812000 |
| Gratnot Village | Ohio | 8510 | 0.0000019362317430840600 |
| Gratis Village | Ohio | 9031 | 0.0000600868364151571000 |
| Graysville Village | Ohio | 8766 | 0.0000002900687600325060 |
| Green Camp Township | Ohio | 8667 | 0.0000111453338993033000 |
| Green Camp Village | Ohio | 8660 | 0.0000019156042639326500 |
| Green City | Ohio | 9248 | 0.0007937353322747540000 |
| Green Creek Township | Ohio | 9124 | 0.0000064356990423991900 |
| Green Springs Village | Ohio | 9135 | 0.0000153799629342466000 |
| Green Township | Ohio | 7475 | 0.0000002467853784592450 |
| Green Township | Ohio | 7643 | 0.0000325209052276063000 |
| Green Township | Ohio | 7723 | 0.0000070095836117766400 |
| Green Township | Ohio | 7774 | 0.0000014620788803561100 |
| Green Township | Ohio | 8048 | 0.0000011572800985544100 |

| | | | |
|----------------------|------|------|--------------------------|
| Green Township | Ohio | 8112 | 0.0000086009616443447000 |
| Green Township | Ohio | 8230 | 0.0008932566776621170000 |
| Green Township | Ohio | 8289 | 0.0000053616996546106500 |
| Green Township | Ohio | 8347 | 0.0000310374957440483000 |
| Green Township | Ohio | 8648 | 0.0000317487462154670000 |
| Green Township | Ohio | 8771 | 0.0000000583802056289821 |
| Green Township | Ohio | 9109 | 0.0000986642296814214000 |
| Green Township | Ohio | 9145 | 0.0002042237824563380000 |
| Green Township | Ohio | 9193 | 0.0000005817126453570810 |
| Greene County | Ohio | 8146 | 0.0084880486503777400000 |
| Greene Township | Ohio | 9280 | 0.0000003193402295282410 |
| Greenfield Township | Ohio | 8029 | 0.0000795834241676112000 |
| Greenfield Township | Ohio | 8378 | 0.0000105409734026304000 |
| Greenfield Village | Ohio | 8340 | 0.0001393813236854050000 |
| Greenhills Village | Ohio | 8211 | 0.0000770251096469219000 |
| Greensburg Township | Ohio | 9064 | 0.0000012403941322527400 |
| Greenville City | Ohio | 7921 | 0.0005158966316467120000 |
| Greenville Township | Ohio | 7940 | 0.0001317967276908210000 |
| Greenwich Village | Ohio | 8369 | 0.0000167112992969516000 |
| Groton Township | Ohio | 7997 | 0.0000055455714493498400 |
| Grove City | Ohio | 8058 | 0.0006864903926077640000 |
| Groveport City | Ohio | 8061 | 0.0001175737270005680000 |
| Grover Hill Village | Ohio | 8920 | 0.0000017454477642464900 |
| Guernsey County | Ohio | 8162 | 0.0027253427916896100000 |
| Guilford Township | Ohio | 8688 | 0.0000567307228685389000 |
| Gustavus Township | Ohio | 9284 | 0.0000004790103442923620 |
| Guyan Township | Ohio | 8115 | 0.0000033350667600465300 |
| Hambden Township | Ohio | 8137 | 0.0000369269978233895000 |
| Hamden Village | Ohio | 9369 | 0.0000088902077341414500 |
| Hamer Township | Ohio | 8331 | 0.0000004230085696157260 |
| Hamersville Village | Ohio | 7635 | 0.0000066784001808808300 |
| Hamilton City | Ohio | 7657 | 0.0063345080028064400000 |
| Hamilton County | Ohio | 8191 | 0.0548415652757596000000 |
| Hamilton Township | Ohio | 8074 | 0.0002396530165300660000 |
| Hamilton Township | Ohio | 8403 | 0.0000049155050259723000 |
| Hamilton Township | Ohio | 8497 | 0.0000092801895360864200 |
| Hamilton Township | Ohio | 9396 | 0.0004221255598362330000 |
| Hamler Village | Ohio | 8306 | 0.0000038027688062093400 |
| Hancock County | Ohio | 8239 | 0.0026742062940557000000 |
| Hanging Rock Village | Ohio | 8486 | 0.0000187231894147363000 |
| Hanover Township | Ohio | 7665 | 0.0000919952434174530000 |
| Hanover Township | Ohio | 7802 | 0.0000123411976413110000 |
| Hanover Township | Ohio | 8523 | 0.0000404406251654183000 |
| Hanover Village | Ohio | 8511 | 0.0000075500737970304200 |

| | | | |
|-----------------------|------|------|--------------------------|
| Hanoverton Village | Ohio | 7788 | 0.0000097774673196958100 |
| Harbor View Village | Ohio | 8594 | 0.0000014297120850473600 |
| Hardin County | Ohio | 8259 | 0.0020937586754943900000 |
| Harding Township | Ohio | 8603 | 0.0000002556151909649730 |
| Hardy Township | Ohio | 8363 | 0.0000130182518972031000 |
| Harlan Township | Ohio | 9399 | 0.0000285485019806578000 |
| Harlem Township | Ohio | 7978 | 0.0000461171805075128000 |
| Harmony Township | Ohio | 7726 | 0.0000177151294913850000 |
| Harmony Township | Ohio | 8839 | 0.0000011058093535728900 |
| Harpersfield Township | Ohio | 7538 | 0.0000047278353387148000 |
| Harpster Village | Ohio | 9521 | 0.0000007706581325960230 |
| Harris Township | Ohio | 8910 | 0.0000039243494407839700 |
| Harrisburg Village | Ohio | 8092 | 0.0000027891577573383100 |
| Harrison City | Ohio | 8212 | 0.0005251783110510560000 |
| Harrison County | Ohio | 8280 | 0.0007216847735237940000 |
| Harrison Township | Ohio | 7705 | 0.0000012872851906656700 |
| Harrison Township | Ohio | 8117 | 0.0000026329474421221500 |
| Harrison Township | Ohio | 8234 | 0.0000212698779937874000 |
| Harrison Township | Ohio | 8313 | 0.0000001901384403104670 |
| Harrison Township | Ohio | 8449 | 0.0000001548639058779220 |
| Harrison Township | Ohio | 8522 | 0.0000028638210953045600 |
| Harrison Township | Ohio | 8558 | 0.0000001868334151124110 |
| Harrison Township | Ohio | 8804 | 0.0003078649109743850000 |
| Harrison Township | Ohio | 8862 | 0.0000038514093909062100 |
| Harrison Township | Ohio | 8933 | 0.0000006160403873779430 |
| Harrison Township | Ohio | 8954 | 0.0000194435552645275000 |
| Harrison Township | Ohio | 8971 | 0.0000639670977759991000 |
| Harrison Township | Ohio | 9040 | 0.0000148684263579202000 |
| Harrison Township | Ohio | 9144 | 0.0000670982961921650000 |
| Harrison Township | Ohio | 9360 | 0.0000017404438941335800 |
| Harrison Township | Ohio | 9375 | 0.0000048713467037757000 |
| Harrisville Township | Ohio | 8690 | 0.0000629235503150161000 |
| Harrisville Village | Ohio | 8284 | 0.0000005802801097594800 |
| Harrod Village | Ohio | 7484 | 0.0000006308014937782250 |
| Hartford Township | Ohio | 8525 | 0.0000069425965948001900 |
| Hartford Township | Ohio | 9288 | 0.0000138912999846401000 |
| Hartford Village | Ohio | 8508 | 0.0000023431263507821100 |
| Hartland Township | Ohio | 8385 | 0.0000008998391928982740 |
| Hartsgrove Township | Ohio | 7536 | 0.0000054974829518937100 |
| Hartville Village | Ohio | 9209 | 0.0000927650964056641000 |
| Harveysburg Village | Ohio | 9384 | 0.0000113322297942993000 |
| Haskins Village | Ohio | 9483 | 0.0000083707601152287900 |
| Haviland Village | Ohio | 8918 | 0.0000004791425235281510 |
| Hayesville Village | Ohio | 7503 | 0.0000008378870478506940 |

| | | | |
|-------------------------|------|------|--------------------------|
| Heath City | Ohio | 8507 | 0.0004026706025064930000 |
| Hebron Village | Ohio | 8512 | 0.0001408479284185410000 |
| Helena Village | Ohio | 9122 | 0.0000005080815033558120 |
| Hemlock Village | Ohio | 8944 | 0.0000033240767356180500 |
| Henrietta Township | Ohio | 8592 | 0.0000043778279025096100 |
| Henry County | Ohio | 8298 | 0.0010205363886388800000 |
| Hicksville Township | Ohio | 7958 | 0.0000019633874816333100 |
| Hicksville Village | Ohio | 7951 | 0.0000723353282697082000 |
| Higginsport Village | Ohio | 7637 | 0.0000148583530578077000 |
| Highland County | Ohio | 8322 | 0.0036361816644673200000 |
| Highland Heights City | Ohio | 7879 | 0.0002105689612288600000 |
| Highland Hills Village | Ohio | 7911 | 0.0000147631375030658000 |
| Highland Township | Ohio | 7960 | 0.0000256273734442868000 |
| Highland Township | Ohio | 8866 | 0.0000015969258449711300 |
| Highland Village | Ohio | 8325 | 0.0000006345128544101180 |
| Hilliard City | Ohio | 8059 | 0.0004683639526377340000 |
| Hills And Dales Village | Ohio | 9208 | 0.0000056838742032296900 |
| Hillsboro City | Ohio | 8323 | 0.0006622199157093200000 |
| Hinckley Township | Ohio | 8689 | 0.0001548206861915640000 |
| Hiram Township | Ohio | 9019 | 0.0000077608403831351600 |
| Hiram Village | Ohio | 9002 | 0.0000304727115040757000 |
| Hocking County | Ohio | 8348 | 0.0023969854337185300000 |
| Holgate Village | Ohio | 8300 | 0.0000025985586842430500 |
| Holiday City Village | Ohio | 9464 | 0.0000005741048848068750 |
| Holland Village | Ohio | 8601 | 0.0000913398282389620000 |
| Hollansburg Village | Ohio | 7923 | 0.0000033410009642271300 |
| Holloway Village | Ohio | 7608 | 0.0000025018193638081600 |
| Holmes County | Ohio | 8356 | 0.0012520943780737400000 |
| Holmes Township | Ohio | 7845 | 0.0000032592694360413800 |
| Holmesville Village | Ohio | 8355 | 0.0000004085225490738320 |
| Homer Township | Ohio | 8694 | 0.0000101739308067741000 |
| Homer Township | Ohio | 8820 | 0.0000017051535773428800 |
| Hopedale Village | Ohio | 8281 | 0.0000025914881663906600 |
| Hopewell Township | Ohio | 8528 | 0.0000023431263507821100 |
| Hopewell Township | Ohio | 8861 | 0.0000069513242664019500 |
| Hopewell Township | Ohio | 8953 | 0.0000120892571593280000 |
| Hopewell Township | Ohio | 9171 | 0.0000012207146834185600 |
| Howard Township | Ohio | 8448 | 0.0000004645917176391530 |
| Howland Township | Ohio | 9282 | 0.0004707074983349730000 |
| Hoytville Village | Ohio | 9488 | 0.0000022278066631609700 |
| Hubbard City | Ohio | 9267 | 0.0002709601847554130000 |
| Hubbard Township | Ohio | 9289 | 0.0001433837630577490000 |
| Huber Heights City | Ohio | 8760 | 0.0011729213335546700000 |
| Hudson City | Ohio | 9243 | 0.0006182723477560330000 |

| | | | |
|------------------------|------|------|--------------------------|
| Hunting Valley Village | Ohio | 7913 | 0.0000718181605416233000 |
| Huntington Township | Ohio | 7644 | 0.0000676550974856062000 |
| Huntington Township | Ohio | 9112 | 0.0000619069676430335000 |
| Huntsburg Township | Ohio | 8136 | 0.0000060947472132788100 |
| Huntsville Village | Ohio | 8545 | 0.0000079404201422976800 |
| Huron City | Ohio | 7998 | 0.0002835051789891430000 |
| Huron County | Ohio | 8372 | 0.0034076910235325100000 |
| Huron Township | Ohio | 8003 | 0.0000072968045383629800 |
| Independence City | Ohio | 7878 | 0.0002917847176627960000 |
| Independence Township | Ohio | 9418 | 0.0000007042123055597240 |
| Irondale Village | Ohio | 8417 | 0.0000014925688007128300 |
| Ironton City | Ohio | 8483 | 0.0008321236617361090000 |
| Island Creek Township | Ohio | 8437 | 0.0000249258989720875000 |
| Israel Township | Ohio | 9041 | 0.0000044451996326275100 |
| Ithaca Village | Ohio | 7922 | 0.0000035714148238754400 |
| Jackson Center Village | Ohio | 9181 | 0.0000142935107144344000 |
| Jackson City | Ohio | 8396 | 0.0005213022435378780000 |
| Jackson County | Ohio | 8395 | 0.0045308020798876800000 |
| Jackson Township | Ohio | 7499 | 0.0000039585692621221000 |
| Jackson Township | Ohio | 7514 | 0.0000001523430996075030 |
| Jackson Township | Ohio | 7589 | 0.0000029179680651509300 |
| Jackson Township | Ohio | 7647 | 0.0000046458436040207300 |
| Jackson Township | Ohio | 7745 | 0.0000137219197960183000 |
| Jackson Township | Ohio | 7831 | 0.0000051606349223298900 |
| Jackson Township | Ohio | 7847 | 0.0000001018521698766300 |
| Jackson Township | Ohio | 8075 | 0.0006193360558440850000 |
| Jackson Township | Ohio | 8175 | 0.0000096778830098163700 |
| Jackson Township | Ohio | 8270 | 0.0000143536362252628000 |
| Jackson Township | Ohio | 8334 | 0.0000004230085696157260 |
| Jackson Township | Ohio | 8400 | 0.0000010348431633696800 |
| Jackson Township | Ohio | 8649 | 0.0000552152108095079000 |
| Jackson Township | Ohio | 8773 | 0.0000005254218506527570 |
| Jackson Township | Ohio | 8805 | 0.0000808398015679646000 |
| Jackson Township | Ohio | 8865 | 0.0000107087968426461000 |
| Jackson Township | Ohio | 8887 | 0.0000011306420907440600 |
| Jackson Township | Ohio | 8928 | 0.0000014374275705575100 |
| Jackson Township | Ohio | 8972 | 0.0000017743362825369000 |
| Jackson Township | Ohio | 8990 | 0.0000040359281700156700 |
| Jackson Township | Ohio | 9086 | 0.0000043440192509689400 |
| Jackson Township | Ohio | 9128 | 0.0000040646520267926200 |
| Jackson Township | Ohio | 9170 | 0.0000040377485681269900 |
| Jackson Township | Ohio | 9191 | 0.0000127976781980174000 |
| Jackson Township | Ohio | 9219 | 0.0012847178136411300000 |

| | | | |
|------------------------|------|------|--------------------------|
| Jackson Township | Ohio | 9347 | 0.0000013268894063864000 |
| Jackson Township | Ohio | 9377 | 0.0000008524856731405420 |
| Jackson Township | Ohio | 9506 | 0.0000012613474146537800 |
| Jackson Township | Ohio | 9532 | 0.0000011372207680624600 |
| Jacksonburg Village | Ohio | 7656 | 0.0000026884057938677200 |
| Jacksonville Village | Ohio | 7557 | 0.0000079054426663314100 |
| Jamestown Village | Ohio | 8149 | 0.0000326615790694341000 |
| Jefferson County | Ohio | 8406 | 0.0062016233670054600000 |
| Jefferson Township | Ohio | 7469 | 0.0000071567759753019300 |
| Jefferson Township | Ohio | 7646 | 0.0000063880349557305600 |
| Jefferson Township | Ohio | 7773 | 0.0000137853151576048000 |
| Jefferson Township | Ohio | 7829 | 0.0000005734038802469030 |
| Jefferson Township | Ohio | 7846 | 0.0000042777911348885000 |
| Jefferson Township | Ohio | 8046 | 0.0000055233822885429000 |
| Jefferson Township | Ohio | 8078 | 0.0002449452645813730000 |
| Jefferson Township | Ohio | 8161 | 0.0000005797913444035940 |
| Jefferson Township | Ohio | 8177 | 0.0000006367028295967270 |
| Jefferson Township | Ohio | 8401 | 0.0000007761323725205240 |
| Jefferson Township | Ohio | 8453 | 0.0000058848284233933500 |
| Jefferson Township | Ohio | 8557 | 0.0000023354176889253400 |
| Jefferson Township | Ohio | 8621 | 0.0002459822038241250000 |
| Jefferson Township | Ohio | 8807 | 0.0001248525824195990000 |
| Jefferson Township | Ohio | 8863 | 0.0000046968407204399200 |
| Jefferson Township | Ohio | 8891 | 0.0000001615202986804170 |
| Jefferson Township | Ohio | 9042 | 0.0000075108545518946300 |
| Jefferson Township | Ohio | 9088 | 0.0000165406886863196000 |
| Jefferson Township | Ohio | 9111 | 0.0000085674821292948900 |
| Jefferson Township | Ohio | 9148 | 0.0000338154111753335000 |
| Jefferson Township | Ohio | 9323 | 0.0000075666476576040600 |
| Jefferson Township | Ohio | 9473 | 0.0000020604484981566400 |
| Jefferson Village | Ohio | 7524 | 0.0000370530350949230000 |
| Jeffersonville Village | Ohio | 8040 | 0.0000001052072816862750 |
| Jenera Village | Ohio | 8248 | 0.0000011188046217238000 |
| Jennings Township | Ohio | 9066 | 0.0000025583128977662200 |
| Jerome Township | Ohio | 9350 | 0.0000412464983557429000 |
| Jeromesville Village | Ohio | 7507 | 0.0000028896428632280700 |
| Jerry City Village | Ohio | 9487 | 0.0000032002043598946700 |
| Jersey Township | Ohio | 8526 | 0.0000165754493704054000 |
| Jerusalem Township | Ohio | 8608 | 0.0000201936000861736000 |
| Jerusalem Village | Ohio | 8770 | 0.0000002919010281583810 |
| Jewett Village | Ohio | 8285 | 0.0000016978715572978600 |
| Johnson Township | Ohio | 7707 | 0.0000021784826303324200 |
| Johnston Township | Ohio | 9285 | 0.0000020757114919335700 |
| Johnstown Village | Ohio | 8516 | 0.0000863485451487534000 |

| | | | |
|------------------------|------|------|--------------------------|
| Junction City Village | Ohio | 8941 | 0.0000161190095458604000 |
| Kalida Village | Ohio | 9053 | 0.0000212417495149527000 |
| Kelleys Island Village | Ohio | 7995 | 0.0000269495314298590000 |
| Kent City | Ohio | 9008 | 0.0004806775404122540000 |
| Kenton City | Ohio | 8265 | 0.0002871767363682000000 |
| Kettering City | Ohio | 8809 | 0.0031692047864522500000 |
| Kettlersville Village | Ohio | 9184 | 0.0000002493054194414430 |
| Killbuck Township | Ohio | 8366 | 0.0000019609082355759400 |
| Killbuck Village | Ohio | 8359 | 0.0000100224198707335000 |
| Kingston Township | Ohio | 7981 | 0.0000001544964171095440 |
| Kingston Village | Ohio | 9107 | 0.0000719441285383358000 |
| Kingsville Township | Ohio | 7544 | 0.0000103352679494416000 |
| Kinsman Township | Ohio | 9287 | 0.0000194797540013844000 |
| Kipton Village | Ohio | 8586 | 0.0000009120474796580720 |
| Kirby Village | Ohio | 9520 | 0.0000004422525209161710 |
| Kirkersville Village | Ohio | 8518 | 0.0000052069474463022000 |
| Kirkwood Township | Ohio | 7620 | 0.0000001316747033587490 |
| Kirtland City | Ohio | 8476 | 0.0002097044200994150000 |
| Kirtland Hills Village | Ohio | 8464 | 0.0000906973835543468000 |
| Knox County | Ohio | 8438 | 0.0029174811227514200000 |
| Knox Township | Ohio | 7803 | 0.0000048616839193451400 |
| Knox Township | Ohio | 8176 | 0.0000019101084887901800 |
| Knox Township | Ohio | 8428 | 0.0000094031834446309200 |
| Knox Township | Ohio | 9379 | 0.0000010960530083428000 |
| La Grange Township | Ohio | 8595 | 0.0000394916558691298000 |
| La Rue Village | Ohio | 8663 | 0.0000062692503182907600 |
| Lafayette Township | Ohio | 8691 | 0.0000691163777641873000 |
| Lafayette Village | Ohio | 7487 | 0.0000008300225872339230 |
| Lagrange Village | Ohio | 8572 | 0.0000508010446177736000 |
| Lake Township | Ohio | 9221 | 0.0003440000378176960000 |
| Lake Township | Ohio | 9507 | 0.0001320974746978260000 |
| Lakeline Village | Ohio | 8462 | 0.0000008874499369431120 |
| Lakemore Village | Ohio | 9241 | 0.0000782543248921168000 |
| Lakeview Village | Ohio | 8544 | 0.0000077535867271879600 |
| Lakewood City | Ohio | 7881 | 0.0009440637929730330000 |
| Lancaster City | Ohio | 8024 | 0.0014656168853417100000 |
| Latty Township | Ohio | 8934 | 0.0000008213871831795710 |
| Latty Village | Ohio | 8923 | 0.0000002053467957935460 |
| Laura Village | Ohio | 8742 | 0.0000010635380742954900 |
| Laurel Township | Ohio | 8349 | 0.0000010206650319600000 |
| Laurelville Village | Ohio | 8341 | 0.0000067271104380406300 |
| Lawrence County | Ohio | 8487 | 0.0049842758324126100000 |
| Lawrence Township | Ohio | 8495 | 0.0000872663437067014000 |
| Lawrence Township | Ohio | 9220 | 0.0001315948420524500000 |

| | | | |
|------------------------|------|------|--------------------------|
| Lawrence Township | Ohio | 9326 | 0.0000489986573914790000 |
| Lawrence Township | Ohio | 9426 | 0.0000003129832469124390 |
| Lebanon City | Ohio | 9386 | 0.0008180998201486110000 |
| Lebanon Township | Ohio | 8709 | 0.0000044354847514517200 |
| Lee Township | Ohio | 7566 | 0.0000054654912261023400 |
| Lee Township | Ohio | 7690 | 0.0000009181210801939570 |
| Lee Township | Ohio | 8780 | 0.0000008173228788111370 |
| Leesburg Township | Ohio | 9349 | 0.0000018632915068588200 |
| Leesburg Village | Ohio | 8332 | 0.0000513955412067347000 |
| Leesville Village | Ohio | 7682 | 0.0000002040269067124620 |
| Leetonia Village | Ohio | 7787 | 0.0000698087947383477000 |
| Lepsic Village | Ohio | 9056 | 0.0000286841143072838000 |
| Lemon Township | Ohio | 7667 | 0.0000388861472992267000 |
| Lenox Township | Ohio | 7539 | 0.0000024188924988278400 |
| Leroy Township | Ohio | 8482 | 0.0000503184114251863000 |
| Letart Township | Ohio | 8711 | 0.0000050691254304229700 |
| Lewis Township | Ohio | 7648 | 0.0000374571140592020000 |
| Lewisburg Village | Ohio | 9036 | 0.0001238524587327880000 |
| Lewisville Village | Ohio | 8764 | 0.0000016346457576222700 |
| Lexington Township | Ohio | 9224 | 0.0000134375014772285000 |
| Lexington Village | Ohio | 9080 | 0.0000872980791773486000 |
| Liberty Center Village | Ohio | 8304 | 0.0000026619381643465400 |
| Liberty Township | Ohio | 7476 | 0.0000051824929476603000 |
| Liberty Township | Ohio | 7664 | 0.0010764048711673600000 |
| Liberty Township | Ohio | 7781 | 0.0000150385256264045000 |
| Liberty Township | Ohio | 7848 | 0.0000013240782083935000 |
| Liberty Township | Ohio | 7943 | 0.0000101382098223708000 |
| Liberty Township | Ohio | 7980 | 0.0006057032032700870000 |
| Liberty Township | Ohio | 8182 | 0.0000015280867910321400 |
| Liberty Township | Ohio | 8254 | 0.0000128333471314744000 |
| Liberty Township | Ohio | 8272 | 0.0000100891501004908000 |
| Liberty Township | Ohio | 8317 | 0.0000062111890500341700 |
| Liberty Township | Ohio | 8333 | 0.0000154398127906103000 |
| Liberty Township | Ohio | 8407 | 0.0000175923337771498000 |
| Liberty Township | Ohio | 8450 | 0.0000035618698351975900 |
| Liberty Township | Ohio | 8531 | 0.0000008678245743567590 |
| Liberty Township | Ohio | 8555 | 0.0000033630014719749100 |
| Liberty Township | Ohio | 8732 | 0.0000023661217304153000 |
| Liberty Township | Ohio | 9071 | 0.0000020931650981748100 |
| Liberty Township | Ohio | 9172 | 0.0000031926384028491600 |
| Liberty Township | Ohio | 9286 | 0.0006452269337666070000 |
| Liberty Township | Ohio | 9348 | 0.0000166002334247324000 |
| Liberty Township | Ohio | 9510 | 0.0000020066890687502300 |
| Lick Township | Ohio | 8409 | 0.0000005174215816713690 |

| | | | |
|-------------------------|------|------|--------------------------|
| Licking County | Ohio | 8505 | 0.0066668019451299100000 |
| Licking Township | Ohio | 8527 | 0.0000295060355295846000 |
| Licking Township | Ohio | 8870 | 0.0000120239122444124000 |
| Lima City | Ohio | 7488 | 0.0016177140225257000000 |
| Limaville Village | Ohio | 9205 | 0.0000036237800598186700 |
| Lincoln Heights Village | Ohio | 8201 | 0.0000781198827776219000 |
| Lincoln Township | Ohio | 8837 | 0.0000016587140303593400 |
| Lindsey Village | Ohio | 9126 | 0.0000060969780400542200 |
| Linndale Village | Ohio | 7883 | 0.0000263072450244971000 |
| Lisbon Village | Ohio | 7789 | 0.0000089754164663589900 |
| Litchfield Township | Ohio | 8692 | 0.0000185784823429338000 |
| Lithopolis Village | Ohio | 8034 | 0.0000131759856901451000 |
| Liverpool Township | Ohio | 7801 | 0.0000497387662516789000 |
| Liverpool Township | Ohio | 8695 | 0.0000507590678290364000 |
| Lockbourne Village | Ohio | 8093 | 0.0000000715168655727771 |
| Lockington Village | Ohio | 9183 | 0.0000004155090323979150 |
| Lockland Village | Ohio | 8210 | 0.0001370030376649070000 |
| Lodi Township | Ohio | 7570 | 0.0000036111281315174700 |
| Lodi Village | Ohio | 8679 | 0.0000644717571773089000 |
| Logan City | Ohio | 8343 | 0.0000765498773969999000 |
| Logan County | Ohio | 8540 | 0.0025016060116647600000 |
| Logan Township | Ohio | 7592 | 0.0000015006692906721400 |
| London City | Ohio | 8618 | 0.0004046334477161750000 |
| Londonderry Township | Ohio | 8180 | 0.0000011460650932741100 |
| Lorain City | Ohio | 8574 | 0.0026532373230925600000 |
| Lorain County | Ohio | 8565 | 0.0125091872072723000000 |
| Lordstown Village | Ohio | 9274 | 0.0001947975400138440000 |
| Lore City Village | Ohio | 8171 | 0.0000017827679228708300 |
| Lostcreek Township | Ohio | 8754 | 0.0000075511203274467700 |
| Loudon Township | Ohio | 7689 | 0.0000034684574140121800 |
| Loudon Township | Ohio | 9174 | 0.0000007512090359312290 |
| Loudonville Village | Ohio | 7520 | 0.0000598980345878243000 |
| Louisville City | Ohio | 9211 | 0.0001593038968225880000 |
| Loveland City | Ohio | 7761 | 0.0004459011328225080000 |
| Lowell Village | Ohio | 9408 | 0.0000007824581172945690 |
| Lowellville Village | Ohio | 8636 | 0.0000373852989853798000 |
| Lower Salem Village | Ohio | 9406 | 0.0000002068585605923180 |
| Lucas County | Ohio | 8593 | 0.0299409741636340000000 |
| Lucas Village | Ohio | 9075 | 0.0000071843395305522400 |
| Luckey Village | Ohio | 9495 | 0.0000053320595255794300 |
| Ludlow Falls Village | Ohio | 8744 | 0.0000023959880385851800 |
| Ludlow Township | Ohio | 9420 | 0.0000004694748703821290 |
| Lykens Township | Ohio | 7852 | 0.0000002037043397505660 |
| Lynchburg Village | Ohio | 7780 | 0.0000270720937477014000 |

| | | | |
|--------------------------|------|------|--------------------------|
| Lyndhurst City | Ohio | 7880 | 0.0003172409547597200000 |
| Lynn Township | Ohio | 8275 | 0.0000001040118567046470 |
| Lyons Village | Ohio | 8102 | 0.0000013508784138732000 |
| Macedonia City | Ohio | 9254 | 0.0004935347733500780000 |
| Macksburg Village | Ohio | 9407 | 0.0000004473917705816300 |
| Mad River Township | Ohio | 7709 | 0.0000035647897586670100 |
| Mad River Township | Ohio | 7731 | 0.0001245156943391990000 |
| Madeira City | Ohio | 8207 | 0.0001247259389704820000 |
| Madison County | Ohio | 8615 | 0.0023998547790791300000 |
| Madison Township | Ohio | 7671 | 0.0000612797262896395000 |
| Madison Township | Ohio | 7729 | 0.0000262540768003256000 |
| Madison Township | Ohio | 7800 | 0.0000017452198684586900 |
| Madison Township | Ohio | 8053 | 0.0000034192366547096400 |
| Madison Township | Ohio | 8079 | 0.0006073927392939700000 |
| Madison Township | Ohio | 8184 | 0.0000010187245273547600 |
| Madison Township | Ohio | 8260 | 0.0000014478648045710700 |
| Madison Township | Ohio | 8336 | 0.0000004230085696157260 |
| Madison Township | Ohio | 8478 | 0.0001737626976536230000 |
| Madison Township | Ohio | 8530 | 0.0000151001475940608000 |
| Madison Township | Ohio | 8867 | 0.0000001878736288202910 |
| Madison Township | Ohio | 8973 | 0.0000054140004518233400 |
| Madison Township | Ohio | 9087 | 0.0001521242126149680000 |
| Madison Township | Ohio | 9129 | 0.0000097382288139829800 |
| Madison Township | Ohio | 9149 | 0.0000846716594793063000 |
| Madison Township | Ohio | 9479 | 0.0000015453363736309500 |
| Madison Village | Ohio | 8465 | 0.0000651388253699541000 |
| Magnetic Springs Village | Ohio | 9338 | 0.0000030772541553190900 |
| Magnolia Village | Ohio | 9233 | 0.0000366361707369134000 |
| Mahoning County | Ohio | 8629 | 0.0149837977701843000000 |
| Maineville Village | Ohio | 9391 | 0.0000190686559036643000 |
| Malaga Township | Ohio | 8774 | 0.0000005254218506527570 |
| Malinta Village | Ohio | 8308 | 0.0000005704153209314020 |
| Malta Village | Ohio | 8814 | 0.0000013039409709108400 |
| Malvern Village | Ohio | 7686 | 0.0000055087264811098600 |
| Manchester Township | Ohio | 7474 | 0.0000130796250584962000 |
| Manchester Village | Ohio | 7505 | 0.0000239381817106599000 |
| Mansfield City | Ohio | 9079 | 0.0020044307289815100000 |
| Mantua Township | Ohio | 9016 | 0.0000006086933633905450 |
| Mantua Village | Ohio | 9006 | 0.0000148749440679002000 |
| Maple Heights City | Ohio | 7882 | 0.0003702624486155300000 |
| Marble Cliff Village | Ohio | 8063 | 0.0000043625287999394000 |
| Marblehead Village | Ohio | 8898 | 0.0000180134072696758000 |
| Marengo Village | Ohio | 8832 | 0.0000024327805778495900 |

| | | | |
|------------------------|------|------|--------------------------|
| Margaretta Township | Ohio | 8002 | 0.0000732599175651320000 |
| Mariemont Village | Ohio | 8206 | 0.0001440408649436990000 |
| Marietta City | Ohio | 9411 | 0.0007987332461108470000 |
| Marietta Township | Ohio | 9421 | 0.0000019561452932094800 |
| Marion City | Ohio | 8658 | 0.0023379079312357800000 |
| Marion County | Ohio | 8654 | 0.0031598763062407000000 |
| Marion Township | Ohio | 7490 | 0.0000017238930658080400 |
| Marion Township | Ohio | 7775 | 0.0000196336306790293000 |
| Marion Township | Ohio | 8051 | 0.0000072066987956095100 |
| Marion Township | Ohio | 8273 | 0.0000057206521187016800 |
| Marion Township | Ohio | 8311 | 0.0000008873127214488470 |
| Marion Township | Ohio | 8353 | 0.0000015309975479669400 |
| Marion Township | Ohio | 8671 | 0.0004930068791969600000 |
| Marion Township | Ohio | 8733 | 0.0000141122260349520000 |
| Marion Township | Ohio | 8988 | 0.0000018201244687994300 |
| Mark Township | Ohio | 7963 | 0.0000012400341989362200 |
| Marlboro Township | Ohio | 7985 | 0.0000018539570053091400 |
| Marlboro Township | Ohio | 9222 | 0.0000451314704798491000 |
| Marseilles Township | Ohio | 9534 | 0.0000000631789315602228 |
| Marseilles Village | Ohio | 9522 | 0.0000000631789315602228 |
| Marshall Township | Ohio | 8335 | 0.0000059221199744585200 |
| Marshallville Village | Ohio | 9437 | 0.0000043082940544172700 |
| Martins Ferry City | Ohio | 7606 | 0.0003252365172883250000 |
| Martinsburg Village | Ohio | 8444 | 0.0000001548639058779220 |
| Martinsville Village | Ohio | 7762 | 0.0000056394471098680200 |
| Mary Ann Township | Ohio | 8535 | 0.0000088518106586059700 |
| Marysville City | Ohio | 9340 | 0.0003618737959832450000 |
| Mason City | Ohio | 9387 | 0.0014145673768015700000 |
| Mason Township | Ohio | 8494 | 0.0000003256206854771890 |
| Massie Township | Ohio | 9398 | 0.0000011986012282395600 |
| Massillon City | Ohio | 9214 | 0.0011190195195788200000 |
| Matamoras Village | Ohio | 9410 | 0.0000029733408456008200 |
| Maumee City | Ohio | 8598 | 0.0007773257957308450000 |
| Mayfield Heights City | Ohio | 7885 | 0.0004308690131064790000 |
| Mayfield Village | Ohio | 7888 | 0.0002080899381392210000 |
| Mcarthur Village | Ohio | 9368 | 0.0000320291045763351000 |
| Mcclure Village | Ohio | 8305 | 0.0000006971742811383800 |
| Mccomb Village | Ohio | 8243 | 0.0000182957461668036000 |
| Mcconnelsville Village | Ohio | 8812 | 0.0000359085282759768000 |
| Mcdonald Township | Ohio | 8278 | 0.0000040564624115458700 |
| Mcdonald Village | Ohio | 9269 | 0.0000803140677256522000 |
| Mcguffey Village | Ohio | 8266 | 0.0000001040118567046470 |
| Mckean Township | Ohio | 8529 | 0.0000157076247960217000 |
| Mclean Township | Ohio | 9194 | 0.0000000831018064795829 |

| | | | |
|----------------------------|------|------|---------------------------|
| Mead Township | Ohio | 7622 | 0.0000152742655896365000 |
| Mecca Township | Ohio | 9292 | 0.0000146896505584607000 |
| Mechanicsburg Village | Ohio | 7699 | 0.0000559473948257689000 |
| Medina City | Ohio | 8677 | 0.0007968841890647930000 |
| Medina County | Ohio | 8675 | 0.0073285477670682100000 |
| Medina Township | Ohio | 8693 | 0.0001693074789696360000 |
| Meigs County | Ohio | 8703 | 0.0018603690329315500000 |
| Meigs Township | Ohio | 7477 | 0.0000185089033845781000 |
| Meigsville Township | Ohio | 8822 | 0.0000007021220612493240 |
| Melrose Village | Ohio | 8922 | 0.0000010522688595953600 |
| Mendon Village | Ohio | 8720 | 0.0000008450434751560210 |
| Mentor City | Ohio | 8466 | 0.0023367444289613300000 |
| Mentor-On-The-Lake City | Ohio | 8467 | 0.0001835246469591890000 |
| Mercer County | Ohio | 8713 | 0.0015503167595148600000 |
| Mesopotamia Township | Ohio | 9294 | 0.0000276229298551089000 |
| Metamora Village | Ohio | 8097 | 0.0000014888713701283400 |
| Meyers Lake Village | Ohio | 9210 | 0.0000140731732457830000 |
| Miami County | Ohio | 8741 | 0.0054113880757996700000 |
| Miami Township | Ohio | 7749 | 0.0020487633427106900000 |
| Miami Township | Ohio | 8155 | 0.0000530509080137909000 |
| Miami Township | Ohio | 8236 | 0.0002082414893268050000 |
| Miami Township | Ohio | 8556 | 0.0000022420009813704900 |
| Miami Township | Ohio | 8806 | 0.0012686234970917600000 |
| Miamisburg City | Ohio | 8796 | 0.0015549311276494600000 |
| Middle Point Village | Ohio | 9359 | 0.00000095144266212204900 |
| Middleburg Heights City | Ohio | 7886 | 0.0003532792904211220000 |
| Middlebury Township | Ohio | 8457 | 0.0000026326863999192800 |
| Middlefield Village | Ohio | 8125 | 0.0001036107026281640000 |
| Middleport Village | Ohio | 8706 | 0.0000627304272006424000 |
| Middleton Township | Ohio | 7808 | 0.0000124658562032764000 |
| Middleton Township | Ohio | 9508 | 0.0000302150039783732000 |
| Middletown City | Ohio | 7676 | 0.0054563996270383000000 |
| Midland Village | Ohio | 7764 | 0.0000002088684114782900 |
| Midvale Village | Ohio | 9308 | 0.0000046138095471487100 |
| Midway Village | Ohio | 8619 | 0.0000063478237915506300 |
| Mifflin Township | Ohio | 7516 | 0.0000031992050917494700 |
| Mifflin Township | Ohio | 8080 | 0.0008575587350707780000 |
| Mifflin Township | Ohio | 8987 | 0.0000011870376970349100 |
| Mifflin Township | Ohio | 9089 | 0.0000754355650705292000 |
| Mifflin Township | Ohio | 9531 | 0.0000011372207680624600 |
| Mifflin Village | Ohio | 7506 | 0.0000014472594462753200 |

| | | | |
|--------------------------|------|------|--------------------------|
| Milan Township | Ohio | 8004 | 0.0000189716918000670000 |
| Milan Village | Ohio | 8007 | 0.0000382271072350380000 |
| Milford Center Village | Ohio | 9339 | 0.0000005928654794624270 |
| Milford City | Ohio | 7759 | 0.0007037795824402740000 |
| Milford Township | Ohio | 7673 | 0.0000146768727161543000 |
| Milford Township | Ohio | 7964 | 0.0000027900769475189500 |
| Mill Creek Township | Ohio | 7827 | 0.0000002150264550952830 |
| Mill Creek Township | Ohio | 9477 | 0.0000005886995709095940 |
| Mill Township | Ohio | 9331 | 0.0001138688196251060000 |
| Millbury Village | Ohio | 9486 | 0.0000092758429519089400 |
| Millcreek Township | Ohio | 9353 | 0.0000001693901369861860 |
| Milledgeville Village | Ohio | 8041 | 0.0000002408935622845990 |
| Miller City Village | Ohio | 9061 | 0.0000002325738997983990 |
| Miller Township | Ohio | 8454 | 0.0000080529231055118400 |
| Millersburg Village | Ohio | 8361 | 0.0000171034773879414000 |
| Millersport Village | Ohio | 8023 | 0.0000549377424754197000 |
| Millville Village | Ohio | 7660 | 0.0000712660520555980000 |
| Millwood Township | Ohio | 8187 | 0.0000005093622636773810 |
| Milton Center Village | Ohio | 9489 | 0.0000000573339733928637 |
| Milton Township | Ohio | 7511 | 0.0000001523430996075030 |
| Milton Township | Ohio | 8650 | 0.0000455525489178440000 |
| Miltonsburg Village | Ohio | 8765 | 0.0000001619864504086730 |
| Mineral City Village | Ohio | 9306 | 0.0000248222953642474000 |
| Minerva Park Village | Ohio | 8060 | 0.0000288212968263680000 |
| Minerva Village | Ohio | 9234 | 0.0001107049442618470000 |
| Mingo Junction Village | Ohio | 8413 | 0.0000701507336331798000 |
| Minster Village | Ohio | 7579 | 0.0000528569072369513000 |
| Mississinawa Township | Ohio | 7945 | 0.0000032257940345376700 |
| Mogadore Village | Ohio | 9027 | 0.0001007814551875910000 |
| Monclova Township | Ohio | 8607 | 0.0001013088206844350000 |
| Monday Creek Township | Ohio | 8955 | 0.0000004029752386532460 |
| Monroe City | Ohio | 7680 | 0.0011222600011426900000 |
| Monroe County | Ohio | 8768 | 0.0007194192739649740000 |
| Monroe Township | Ohio | 7478 | 0.0000157942642214024000 |
| Monroe Township | Ohio | 7496 | 0.0000025539156530419600 |
| Monroe Township | Ohio | 7693 | 0.0000094872511620311600 |
| Monroe Township | Ohio | 7754 | 0.0000326097388086131000 |
| Monroe Township | Ohio | 7942 | 0.0000057603464901303800 |
| Monroe Township | Ohio | 8192 | 0.0000017827679228708300 |
| Monroe Township | Ohio | 8294 | 0.0000033063814537888200 |
| Monroe Township | Ohio | 8455 | 0.0000204420355757995000 |
| Monroe Township | Ohio | 8532 | 0.0001503072162788380000 |
| Monroe Township | Ohio | 8559 | 0.0000017749174435692500 |

| | | | |
|----------------------------|------|------|--------------------------|
| Monroe Township | Ohio | 8868 | 0.0000011272417729271300 |
| Monroe Township | Ohio | 8958 | 0.0000007052066676229760 |
| Monroe Township | Ohio | 8975 | 0.0000035031767630079000 |
| Monroe Township | Ohio | 9043 | 0.0000190070604985402000 |
| Monroe Township | Ohio | 9069 | 0.0000072097908937072500 |
| Monroe Township | Ohio | 9092 | 0.0000108600481274223000 |
| Monroeville Village | Ohio | 8373 | 0.0000538618031194653000 |
| Monterey Township | Ohio | 9068 | 0.0000010853448657312500 |
| Montezuma Village | Ohio | 8722 | 0.0000030421565104108100 |
| Montgomery City | Ohio | 8213 | 0.0004605866962616270000 |
| Montgomery County | Ohio | 8786 | 0.0483638708963532000000 |
| Montgomery Township | Ohio | 8672 | 0.0000067916878448374400 |
| Montgomery Township | Ohio | 9512 | 0.0000107214530243147000 |
| Montpelier Village | Ohio | 9465 | 0.0000507017505441780000 |
| Montville Township | Ohio | 8140 | 0.0000053777181293478100 |
| Montville Township | Ohio | 8696 | 0.0001899870991968790000 |
| Moorefield Township | Ohio | 7727 | 0.0000850071321647102000 |
| Moraine City | Ohio | 8801 | 0.0008339972861542570000 |
| Moreland Hills Village | Ohio | 7887 | 0.0000324123018858833000 |
| Morgan County | Ohio | 8816 | 0.0008180725045214630000 |
| Morgan Township | Ohio | 7540 | 0.0000122044121531070000 |
| Morgan Township | Ohio | 7670 | 0.0000564378713726478000 |
| Morgan Township | Ohio | 8118 | 0.0000042127159073846600 |
| Morgan Township | Ohio | 8451 | 0.0000125439763760955000 |
| Morgan Township | Ohio | 9150 | 0.0000133131540061938000 |
| Morral Village | Ohio | 8659 | 0.0000083590004244774800 |
| Morris Township | Ohio | 8452 | 0.0000003097278117504550 |
| Morristown Village | Ohio | 7610 | 0.0000044769399140412200 |
| Morrow County | Ohio | 8826 | 0.0020534326790983900000 |
| Morrow Village | Ohio | 9388 | 0.0000144921784867202000 |
| Moscow Village | Ohio | 7737 | 0.0000096860610325627200 |
| Moulton Township | Ohio | 7593 | 0.0000022510039360082100 |
| Mount Blanchard Village | Ohio | 8246 | 0.0000005923083291574050 |
| Mount Cory Village | Ohio | 8247 | 0.0000011188046217238000 |
| Mount Eaton Village | Ohio | 9441 | 0.0000030773528960508200 |
| Mount Gilead Village | Ohio | 8829 | 0.0000446746978845388000 |
| Mount Healthy City | Ohio | 8216 | 0.0001409129417092790000 |
| Mount Orab Village | Ohio | 7640 | 0.0008037309435069020000 |
| Mount Pleasant Township | Ohio | 8432 | 0.0000089554128043847500 |
| Mount Pleasant Village | Ohio | 8414 | 0.0000014925688007128300 |
| Mount Sterling Village | Ohio | 8622 | 0.0000863120987370347000 |
| Mount Vernon City | Ohio | 8446 | 0.0008579460385689670000 |

| | | | |
|-------------------------|------|------|--------------------------|
| Mount Victory Village | Ohio | 8271 | 0.0000034901650496168600 |
| Mowrystown Village | Ohio | 8327 | 0.0000934848938824083000 |
| Munroe Falls City | Ohio | 9240 | 0.0001355686228214290000 |
| Munson Township | Ohio | 8134 | 0.0001183994274830630000 |
| Murray City Village | Ohio | 8346 | 0.0000034331460166515000 |
| Muskingum County | Ohio | 8847 | 0.0048573787362619900000 |
| Muskingum Township | Ohio | 9424 | 0.0000323937660542925000 |
| Mutual Village | Ohio | 7702 | 0.0000004800583541736230 |
| Napoleon City | Ohio | 8309 | 0.0001875398816259010000 |
| Napoleon Township | Ohio | 8316 | 0.0000080491939732508700 |
| Nashville Village | Ohio | 8360 | 0.0000010893934642148400 |
| Navarre Village | Ohio | 9212 | 0.0000422586253344926000 |
| Nellie Village | Ohio | 7820 | 0.0000007173691841846880 |
| Nelsonville City | Ohio | 7558 | 0.0001438595369169400000 |
| Nevada Village | Ohio | 9523 | 0.0000005054314524602300 |
| Neville Village | Ohio | 7738 | 0.0000001614343505409160 |
| New Albany City | Ohio | 8088 | 0.0003333695541825320000 |
| New Alexandria Village | Ohio | 8418 | 0.0000014925688007128300 |
| New Athens Village | Ohio | 8290 | 0.0000009829782700074620 |
| New Bavaria Village | Ohio | 8310 | 0.0000018032288247154000 |
| New Bloomington Village | Ohio | 8662 | 0.0000058871869608364600 |
| New Boston Village | Ohio | 9137 | 0.0002039575193743930000 |
| New Bremen Village | Ohio | 7581 | 0.0000719487554358000000 |
| New Carlisle City | Ohio | 7720 | 0.0001135552545105120000 |
| New Concord Village | Ohio | 8846 | 0.0000687617481472620000 |
| New Franklin City | Ohio | 9250 | 0.0002751988887956290000 |
| New Haven Township | Ohio | 8379 | 0.0000152972662793515000 |
| New Holland Village | Ohio | 8045 | 0.0000017821860006344500 |
| New Jasper Township | Ohio | 8159 | 0.0000153644706270185000 |
| New Knoxville Village | Ohio | 7580 | 0.0000110882786477890000 |
| New Lebanon Village | Ohio | 8790 | 0.0000546791435610627000 |
| New Lexington Village | Ohio | 8945 | 0.0001216985220705320000 |
| New London Township | Ohio | 8386 | 0.0000026995175786140000 |
| New London Village | Ohio | 8377 | 0.0000285377572603265000 |
| New Madison Village | Ohio | 7924 | 0.0000155529355228940000 |
| New Market Township | Ohio | 8339 | 0.0000023265471328460800 |
| New Miami Village | Ohio | 7658 | 0.0000225448869558616000 |
| New Middletown Village | Ohio | 8632 | 0.0000071319647296512300 |
| New Paris Village | Ohio | 9033 | 0.0000151749918496583000 |
| New Philadelphia City | Ohio | 9307 | 0.0007255676893948060000 |

| | | | |
|---------------------------|------|------|--------------------------|
| New Richmond Village | Ohio | 7739 | 0.0003097925187006830000 |
| New Riegel Village | Ohio | 9159 | 0.0000022536271078206300 |
| New Russia Township | Ohio | 8591 | 0.0000078436083250378600 |
| New Straitsville Village | Ohio | 8943 | 0.0000199472743130798000 |
| New Vienna Village | Ohio | 7768 | 0.0000085636048705802400 |
| New Washington Village | Ohio | 7839 | 0.0000115092951958949000 |
| New Waterford Village | Ohio | 7791 | 0.0000455003751416220000 |
| New Weston Village | Ohio | 7925 | 0.0000008064485086074760 |
| Newark City | Ohio | 8515 | 0.0016648346634716100000 |
| Newark Township | Ohio | 8533 | 0.0000170961441149817000 |
| Newberry Township | Ohio | 8753 | 0.0000186119163002384000 |
| Newburgh Heights Village | Ohio | 7884 | 0.0000400713732216451000 |
| Newbury Township | Ohio | 8139 | 0.0000259923042922967000 |
| Newcomerstown Village | Ohio | 9309 | 0.0000718831527460263000 |
| Newton Falls Village | Ohio | 9265 | 0.0003418537157093900000 |
| Newton Township | Ohio | 8539 | 0.0000103271124349505000 |
| Newton Township | Ohio | 8864 | 0.0000189752365108144000 |
| Newton Township | Ohio | 8992 | 0.0000021366678546682200 |
| Newton Township | Ohio | 9290 | 0.0000252278781328388000 |
| Newtonsville Village | Ohio | 7746 | 0.0000051658992173847500 |
| Newtown Village | Ohio | 8214 | 0.0000536438834689580000 |
| Ney Village | Ohio | 7953 | 0.0000006200170994546420 |
| Nile Township | Ohio | 9152 | 0.0000489924067438277000 |
| Niles City | Ohio | 9271 | 0.0015393795764402900000 |
| Nimishillen Township | Ohio | 9226 | 0.0001148211333133050000 |
| Noble County | Ohio | 8878 | 0.0009247037099272710000 |
| Noble Township | Ohio | 7595 | 0.0000000833705161475542 |
| Noble Township | Ohio | 7962 | 0.0000032034216804348300 |
| Noble Township | Ohio | 8888 | 0.0000077529743365845900 |
| North Baltimore Village | Ohio | 9493 | 0.0000323363609945666000 |
| North Bend Village | Ohio | 8215 | 0.0000239812640416481000 |
| North Bloomfield Township | Ohio | 8834 | 0.0000038703327374512400 |
| North Canton City | Ohio | 9213 | 0.0004915345367903770000 |
| North College Hill City | Ohio | 8218 | 0.0001818105379973020000 |
| North Fairfield Village | Ohio | 8374 | 0.0000006427422806416240 |
| North Hampton Village | Ohio | 7716 | 0.0000170778946176116000 |
| North Kingsville Village | Ohio | 7531 | 0.0000548648798603733000 |
| North Lewisburg Village | Ohio | 7701 | 0.0000379919484776943000 |
| North Olmsted City | Ohio | 7890 | 0.0003744804878855710000 |

| | | | |
|-------------------------------|------|------|--------------------------|
| North Perry Village | Ohio | 8472 | 0.0000200563685746988000 |
| North Randall Village | Ohio | 7889 | 0.0000096200896010580600 |
| North Ridgeville City | Ohio | 8580 | 0.0010298840140412700000 |
| North Robinson Village | Ohio | 7837 | 0.0000006111130192543920 |
| North Royalton City | Ohio | 7891 | 0.0004592112770723790000 |
| North Star Village | Ohio | 7927 | 0.0000056572546926640400 |
| North Township | Ohio | 8295 | 0.0000058085079591839900 |
| Northfield Center Township | Ohio | 9257 | 0.0000518987737175339000 |
| Northfield Village | Ohio | 9242 | 0.0001918900746460110000 |
| Northwest Township | Ohio | 9472 | 0.0000031642601935919200 |
| Northwood City | Ohio | 9502 | 0.0001442522770553460000 |
| Norton City | Ohio | 9263 | 0.0003505852562913180000 |
| Norwalk City | Ohio | 8376 | 0.0006292446927458600000 |
| Norwalk Township | Ohio | 8388 | 0.0000091269403852996400 |
| Norwich Township | Ohio | 8081 | 0.0008258052467467660000 |
| Norwich Township | Ohio | 8387 | 0.0000051419382451329900 |
| Norwich Village | Ohio | 8850 | 0.0000007271625519761960 |
| Norwood City | Ohio | 8217 | 0.0010615389476577500000 |
| Nottingham Township | Ohio | 8296 | 0.0000021446798618442600 |
| Oak Harbor Village | Ohio | 8899 | 0.0000404658327598156000 |
| Oak Hill Village | Ohio | 8398 | 0.0000093135884701924000 |
| Oakwood City | Ohio | 8795 | 0.0006230278595802950000 |
| Oakwood Village | Ohio | 7893 | 0.0001502213991537190000 |
| Oakwood Village | Ohio | 8925 | 0.0000057154858162406700 |
| Oberlin City | Ohio | 8577 | 0.0004900431108328250000 |
| Obetz Village | Ohio | 8064 | 0.0000118717996848116000 |
| Octa Village | Ohio | 8044 | 0.0000001236444832977600 |
| Ohio City Village | Ohio | 9356 | 0.0000125311960377510000 |
| Ohio Township | Ohio | 7755 | 0.0000234079808285810000 |
| Ohio Township | Ohio | 8777 | 0.0000026271092533176600 |
| Old Washington Village | Ohio | 8173 | 0.0000155355490420524000 |
| Olive Township | Ohio | 8714 | 0.0000050691254304229700 |
| Olive Township | Ohio | 8890 | 0.0000019382435841596200 |
| Olmsted Falls City | Ohio | 7892 | 0.0001089290145590430000 |
| Olmsted Township | Ohio | 7914 | 0.0001387512923218650000 |
| Ontario City | Ohio | 9083 | 0.0001805274154108010000 |
| Orange Township | Ohio | 7513 | 0.0000045702929882520200 |
| Orange Township | Ohio | 7691 | 0.0000034684574140121800 |
| Orange Township | Ohio | 7983 | 0.0004977874559306100000 |
| Orange Township | Ohio | 8712 | 0.0000031682033940480300 |
| Orange Township | Ohio | 9198 | 0.0000111356420684258000 |
| Orange Village | Ohio | 7895 | 0.0000938698743006337000 |
| Orangeville Village | Ohio | 9270 | 0.0000049497735576338600 |

| | | | |
|----------------------|------|------|--------------------------|
| Oregon City | Ohio | 8605 | 0.0008771861303184240000 |
| Orrville City | Ohio | 9442 | 0.0000839212236813895000 |
| Orwell Township | Ohio | 7546 | 0.0000045079360205097300 |
| Orwell Village | Ohio | 7526 | 0.0000512365411116062000 |
| Osgood Village | Ohio | 7926 | 0.0000009216554384046960 |
| Osnaburg Township | Ohio | 9223 | 0.0000164030190446038000 |
| Ostrander Village | Ohio | 7965 | 0.0000011587231283148500 |
| Ottawa County | Ohio | 8894 | 0.0022409965315419500000 |
| Ottawa Hills Village | Ohio | 8599 | 0.0001255070587645070000 |
| Ottawa Village | Ohio | 9060 | 0.0000443440902291332000 |
| Ottoville Village | Ohio | 9058 | 0.0000102332515911726000 |
| Otway Village | Ohio | 9136 | 0.0000010650523205062800 |
| Owensville Village | Ohio | 7741 | 0.0000082331518776648400 |
| Oxford City | Ohio | 7661 | 0.0007441325775083430000 |
| Oxford Township | Ohio | 7666 | 0.0010316177131811500000 |
| Oxford Township | Ohio | 7828 | 0.0000020069135808911000 |
| Oxford Township | Ohio | 8185 | 0.0000011460650932741100 |
| Oxford Township | Ohio | 9330 | 0.0000007382095275599580 |
| Painesville City | Ohio | 8470 | 0.0007759862248471090000 |
| Painesville Township | Ohio | 8479 | 0.0003130035927608860000 |
| Paint Township | Ohio | 8050 | 0.0000002630182042183810 |
| Paint Township | Ohio | 8337 | 0.0000025380514176404700 |
| Paint Township | Ohio | 8367 | 0.0000039218164710980100 |
| Paint Township | Ohio | 8626 | 0.0000001455515998957730 |
| Paint Township | Ohio | 9110 | 0.0000035928150866088600 |
| Paint Township | Ohio | 9450 | 0.0000017740034341559700 |
| Palestine Village | Ohio | 7928 | 0.0000047963681090680500 |
| Palmer Township | Ohio | 9422 | 0.0000005477206820900340 |
| Palmyra Township | Ohio | 9021 | 0.0000076086670425165100 |
| Pandora Village | Ohio | 9063 | 0.0000086052342924545400 |
| Paris Township | Ohio | 9014 | 0.0000014076034028372700 |
| Paris Township | Ohio | 9225 | 0.0000097306045180766500 |
| Parkman Township | Ohio | 8141 | 0.0000080665771942911200 |
| Parma City | Ohio | 7894 | 0.0014450854594447700000 |
| Parma Heights City | Ohio | 7896 | 0.0003054008444921050000 |
| Parral Village | Ohio | 9305 | 0.0000000922761909456682 |
| Pataskala City | Ohio | 8513 | 0.0001629774550650560000 |
| Patterson Village | Ohio | 8268 | 0.0000007882860504944100 |
| Paulding County | Ohio | 8915 | 0.0007863755544894530000 |
| Paulding Township | Ohio | 8937 | 0.0000014374275705575100 |
| Paulding Village | Ohio | 8926 | 0.0000157774788099547000 |
| Paxton Township | Ohio | 9115 | 0.0000096729636944260400 |
| Payne Village | Ohio | 8924 | 0.0000053047922245835300 |
| Pease Township | Ohio | 7626 | 0.0000048719640242225400 |

| | | | |
|----------------------|------|------|--------------------------|
| Pebble Township | Ohio | 8991 | 0.0000032445697053436900 |
| Pee Pee Township | Ohio | 8994 | 0.0000140861806715923000 |
| Peebles Village | Ohio | 7467 | 0.0000636706276419140000 |
| Pemberville Village | Ohio | 9491 | 0.0000120401344125553000 |
| Peninsula Village | Ohio | 9245 | 0.0000472053193981451000 |
| Penn Township | Ohio | 8827 | 0.0000013039409709108400 |
| Pepper Pike City | Ohio | 7901 | 0.0001814496900128410000 |
| Perkins Township | Ohio | 8005 | 0.0004795459942673680000 |
| Perry County | Ohio | 8940 | 0.0022292590201831000000 |
| Perry Township | Ohio | 7494 | 0.0000426503914065201000 |
| Perry Township | Ohio | 7649 | 0.0001344390992944140000 |
| Perry Township | Ohio | 7805 | 0.0000457496922671692000 |
| Perry Township | Ohio | 8056 | 0.0000033140293730179800 |
| Perry Township | Ohio | 8082 | 0.0000858202386846385000 |
| Perry Township | Ohio | 8481 | 0.0000239611482974640000 |
| Perry Township | Ohio | 8499 | 0.0000086289481650242800 |
| Perry Township | Ohio | 8537 | 0.0000152737125088298000 |
| Perry Township | Ohio | 8568 | 0.0000252225110403506000 |
| Perry Township | Ohio | 8778 | 0.0000008173228788111370 |
| Perry Township | Ohio | 8872 | 0.0000262083712201248000 |
| Perry Township | Ohio | 8974 | 0.0000002729748126917680 |
| Perry Township | Ohio | 8993 | 0.0000011870376970349100 |
| Perry Township | Ohio | 9067 | 0.0000000775246332661329 |
| Perry Township | Ohio | 9093 | 0.0000038427862605968600 |
| Perry Township | Ohio | 9232 | 0.0005032112622282330000 |
| Perry Township | Ohio | 9509 | 0.0000009746775476894600 |
| Perry Village | Ohio | 8469 | 0.0000508508813857897000 |
| Perrysburg City | Ohio | 9494 | 0.0005402006972964190000 |
| Perrysburg Township | Ohio | 9511 | 0.0003204395772945150000 |
| Perrysville Village | Ohio | 7508 | 0.0000079218411794931500 |
| Peru Township | Ohio | 8394 | 0.0000002570969122593440 |
| Peru Township | Ohio | 8844 | 0.0000006634856121383470 |
| Phillipsburg Village | Ohio | 8794 | 0.0000392971257625044000 |
| Philo Village | Ohio | 8856 | 0.0000098633655131124200 |
| Pickaway County | Ohio | 8961 | 0.0008747477872792970000 |
| Pickaway Township | Ohio | 8977 | 0.0000050955298369309600 |
| Pickerington City | Ohio | 8033 | 0.0003279472201567050000 |
| Pierce Township | Ohio | 7751 | 0.0006759256257069300000 |
| Pierpont Township | Ohio | 7541 | 0.0000111049155628899000 |
| Pike County | Ohio | 8983 | 0.0028769045625821400000 |
| Pike Township | Ohio | 7650 | 0.0000226484875700725000 |
| Pike Township | Ohio | 7730 | 0.0000251070540275873000 |
| Pike Township | Ohio | 8959 | 0.0000208539685999889000 |
| Pike Township | Ohio | 9227 | 0.0000199245711559463000 |

| | | | |
|-------------------------|------|------|--------------------------|
| Piketon Village | Ohio | 8979 | 0.0000224745803974385000 |
| Pioneer Village | Ohio | 9470 | 0.0000269330053687503000 |
| Piqua City | Ohio | 8746 | 0.0008142447496898280000 |
| Pittsburg Village | Ohio | 7931 | 0.0000052995187708337400 |
| Pitt Township | Ohio | 9529 | 0.0000026535151254700900 |
| Plain City Village | Ohio | 8630 | 0.0000959897355178863000 |
| Plain Township | Ohio | 8083 | 0.0003638062951627900000 |
| Plain Township | Ohio | 9230 | 0.0004345409960377930000 |
| Plain Township | Ohio | 9456 | 0.0000027877196822066100 |
| Plain Township | Ohio | 9516 | 0.0000025226948292806200 |
| Plainfield Village | Ohio | 7819 | 0.0000001433509700644200 |
| Pleasant City Village | Ohio | 8168 | 0.0000081050087903153100 |
| Pleasant Hill Village | Ohio | 8747 | 0.0000026588451857521900 |
| Pleasant Plain Village | Ohio | 9390 | 0.0000001089637480205540 |
| Pleasant Township | Ohio | 7654 | 0.0000113242437851710000 |
| Pleasant Township | Ohio | 7733 | 0.0000303323799925830000 |
| Pleasant Township | Ohio | 8030 | 0.0000644755449884199000 |
| Pleasant Township | Ohio | 8084 | 0.0001290879423561690000 |
| Pleasant Township | Ohio | 8256 | 0.0000026324814628589400 |
| Pleasant Township | Ohio | 8318 | 0.0000020915228434151400 |
| Pleasant Township | Ohio | 8458 | 0.0000427424380229099000 |
| Pleasant Township | Ohio | 8670 | 0.0000902075462464422000 |
| Pleasant Township | Ohio | 8956 | 0.0000017126447642426200 |
| Pleasant Township | Ohio | 9173 | 0.0000030048361437788000 |
| Pleasant Township | Ohio | 9362 | 0.0000026686806376607200 |
| Pleasantville Village | Ohio | 8021 | 0.0000005341169407280090 |
| Plymouth Township | Ohio | 7543 | 0.0000163824991965786000 |
| Plymouth Village | Ohio | 9103 | 0.0000609268986047240000 |
| Poland Township | Ohio | 8655 | 0.0001388432488491970000 |
| Poland Village | Ohio | 8637 | 0.0000577459079720593000 |
| Polk Township | Ohio | 7851 | 0.0000100833648177783000 |
| Polk Village | Ohio | 7510 | 0.0000003808577490254920 |
| Pomeroy Village | Ohio | 8704 | 0.0000879176441833511000 |
| Port Clinton City | Ohio | 8897 | 0.0001361298920821980000 |
| Port Jefferson Village | Ohio | 9188 | 0.0000029085632269201100 |
| Port Washington Village | Ohio | 9303 | 0.0000030451143011881900 |
| Port William Village | Ohio | 7766 | 0.0000102345521624928000 |
| Portage County | Ohio | 8998 | 0.0086034241716080300000 |
| Portage Township | Ohio | 8257 | 0.0000015794888777261400 |
| Portage Township | Ohio | 8912 | 0.0000004503351817553650 |
| Portage Township | Ohio | 9518 | 0.0000013186813880250900 |
| Portage Village | Ohio | 9497 | 0.0000150215010287794000 |
| Porter Township | Ohio | 7984 | 0.0000346071974329043000 |

| | | | |
|------------------------|------|------|--------------------------|
| Porter Township | Ohio | 9154 | 0.0003703719444558570000 |
| Portsmouth City | Ohio | 9142 | 0.0020917627574441600000 |
| Potsdam Village | Ohio | 8743 | 0.0000002127076148617910 |
| Powell City | Ohio | 7966 | 0.0001726497461191280000 |
| Powhatan Point Village | Ohio | 7614 | 0.0000155376149961546000 |
| Prairie Township | Ohio | 8087 | 0.0003226840974719140000 |
| Prairie Township | Ohio | 8365 | 0.0000036222332684241100 |
| Preble County | Ohio | 9030 | 0.0028722120938084800000 |
| Proctorville Village | Ohio | 8489 | 0.0000170950859872157000 |
| Prospect Village | Ohio | 8665 | 0.0000104487505306642000 |
| Providence Township | Ohio | 8610 | 0.0000247946735234784000 |
| Pulaski Township | Ohio | 9471 | 0.0000027227355155040200 |
| Pultney Township | Ohio | 7618 | 0.0000173810608431286000 |
| Pusheta Township | Ohio | 7597 | 0.0000025011154844535700 |
| Put In Bay Township | Ohio | 8913 | 0.0000324241330845543000 |
| Put-In-Bay Village | Ohio | 8900 | 0.0000375064872807635000 |
| Putnam County | Ohio | 9047 | 0.0012857460427241500000 |
| Quaker City Village | Ohio | 8170 | 0.0000040748981093112900 |
| Quincy Village | Ohio | 8548 | 0.0000031761680568651900 |
| Raccoon Township | Ohio | 8122 | 0.0000033350667600465300 |
| Racine Village | Ohio | 8705 | 0.0000101382508605765000 |
| Radnor Township | Ohio | 7982 | 0.0000016994605882022900 |
| Randolph Township | Ohio | 9020 | 0.0000128586473015377000 |
| Range Township | Ohio | 8627 | 0.0000066953735953133000 |
| Rarden Township | Ohio | 9153 | 0.0000191709417688436000 |
| Rarden Village | Ohio | 9147 | 0.0000047927354421435600 |
| Ravenna City | Ohio | 9004 | 0.0002046731434405420000 |
| Ravenna Township | Ohio | 9024 | 0.0000558476160924430000 |
| Rawson Village | Ohio | 8252 | 0.0000013162407314429400 |
| Rayland Village | Ohio | 8419 | 0.0000037314220017820800 |
| Reading City | Ohio | 8219 | 0.0004282908888669130000 |
| Reading Township | Ohio | 8962 | 0.0000181338857389920000 |
| Recovery Township | Ohio | 8734 | 0.0000007605391276431130 |
| Reily Township | Ohio | 7672 | 0.0000119533293254139000 |
| Reminderville Village | Ohio | 9247 | 0.0001417964756675330000 |
| Rendville Village | Ohio | 8946 | 0.0000017126447642426200 |
| Republic Village | Ohio | 9164 | 0.0000104230253738253000 |
| Reynoldsburg City | Ohio | 8042 | 0.0006528436833943140000 |
| Rice Township | Ohio | 9130 | 0.0000037259310244476500 |
| Richfield Township | Ohio | 8321 | 0.0000218659206357037000 |
| Richfield Township | Ohio | 8611 | 0.0000440510179099841000 |
| Richfield Township | Ohio | 9260 | 0.0000898977019499989000 |
| Richfield Village | Ohio | 9251 | 0.0003744834994032640000 |
| Richland County | Ohio | 9072 | 0.0069815072469291200000 |

| | | | |
|------------------------|------|------|---------------------------|
| Richland Township | Ohio | 7495 | 0.0000028093072183757900 |
| Richland Township | Ohio | 7629 | 0.0000250181936380816000 |
| Richland Township | Ohio | 7776 | 0.0000054305786983116000 |
| Richland Township | Ohio | 7941 | 0.0000027649663152410300 |
| Richland Township | Ohio | 8031 | 0.0000032810040644181700 |
| Richland Township | Ohio | 8371 | 0.0000013889766668618000 |
| Richland Township | Ohio | 9533 | 0.0000010108629049474000 |
| Richmond Heights City | Ohio | 7900 | 0.0002047599071230870000 |
| Richmond Township | Ohio | 7542 | 0.0000029686407938825100 |
| Richmond Township | Ohio | 8389 | 0.0000141403301743851000 |
| Richmond Village | Ohio | 8420 | 0.00000071263413359506700 |
| Richwood Village | Ohio | 9341 | 0.0000131559673059918000 |
| Ridgefield Township | Ohio | 8392 | 0.0000032137114033428200 |
| Ridgeville Township | Ohio | 8319 | 0.0000020281433633116500 |
| Ridgeway Village | Ohio | 8277 | 0.0000036188077079982100 |
| Riley Township | Ohio | 9070 | 0.0000067446430940350200 |
| Rio Grande Village | Ohio | 8114 | 0.0000135157968694921000 |
| Ripley Township | Ohio | 8364 | 0.0000003268180392536770 |
| Ripley Township | Ohio | 8391 | 0.0000001285484561310190 |
| Ripley Village | Ohio | 7636 | 0.0001048218463183110000 |
| Risingsun Village | Ohio | 9492 | 0.0000042427140310395900 |
| Rittman City | Ohio | 8702 | 0.0000558605420832943000 |
| Riverlea Village | Ohio | 8065 | 0.0000015733710425741600 |
| Riverside City | Ohio | 8791 | 0.0007658448423543170000 |
| Roaming Shores Village | Ohio | 7527 | 0.0000327649983920796000 |
| Rochester Township | Ohio | 8590 | 0.0000126774599672687000 |
| Rochester Village | Ohio | 8573 | 0.0000001824094959343080 |
| Rock Creek Village | Ohio | 7532 | 0.0000019790938626601800 |
| Rockford Village | Ohio | 8723 | 0.0000172388868929565000 |
| Rocky Ridge Village | Ohio | 8901 | 0.0000019943415191523000 |
| Rocky River City | Ohio | 7898 | 0.0004716433928695390000 |
| Rogers Village | Ohio | 7790 | 0.0000051110010432759600 |
| Rome Township | Ohio | 7547 | 0.0000133039087435935000 |
| Rome Township | Ohio | 7569 | 0.0000026351475554797200 |
| Rome Township | Ohio | 8498 | 0.0000099314309068791600 |
| Rome Village | Ohio | 7471 | 0.0000024217510215938800 |
| Rootstown Township | Ohio | 9023 | 0.0000248422978933732000 |
| Rose Township | Ohio | 7694 | 0.0000044885919475610200 |
| Roseville Village | Ohio | 8873 | 0.0000154728866398083000 |
| Ross County | Ohio | 9099 | 0.0094673441232647700000 |
| Ross Township | Ohio | 7668 | 0.0002451189051558640000 |
| Ross Township | Ohio | 8164 | 0.0000024157972683842300 |
| Ross Township | Ohio | 8429 | 0.0000046269632822744300 |

| | | | |
|----------------------------|------|------|--------------------------|
| Roszburg Village | Ohio | 7932 | 0.0000009216554384046960 |
| Rossford City | Ohio | 9490 | 0.0001189106608154200000 |
| Roswell Village | Ohio | 9311 | 0.0000025837333464463800 |
| Roundhead Township | Ohio | 8274 | 0.0000021842489908137400 |
| Royalton Township | Ohio | 8101 | 0.0000090477567876719000 |
| Rumley Township | Ohio | 8299 | 0.0000058978696202064200 |
| Rush Creek Township | Ohio | 8027 | 0.0000248745889537967000 |
| Rush Township | Ohio | 9155 | 0.0000444659343803963000 |
| Rush Township | Ohio | 9328 | 0.0000006459333366115950 |
| Rushcreek Township | Ohio | 8560 | 0.0000039235017173040600 |
| Rushsylvania Village | Ohio | 8547 | 0.0000000934167075575526 |
| Rushville Village | Ohio | 8014 | 0.0000002289072603120040 |
| Russell Township | Ohio | 8142 | 0.0001739691814870420000 |
| Russells Point Village | Ohio | 8546 | 0.0000214858427381563000 |
| Russellville Village | Ohio | 7642 | 0.0000540079318968084000 |
| Russia Village | Ohio | 9187 | 0.0000032409704527306800 |
| Rutland Village | Ohio | 8707 | 0.0000042770745817762600 |
| Sabina Village | Ohio | 7767 | 0.0000682999705525467000 |
| Sagamore Hills Township | Ohio | 9259 | 0.0002118372555013930000 |
| Salem City | Ohio | 7811 | 0.0003587580651873730000 |
| Salem Township | Ohio | 7596 | 0.0000010838167099209000 |
| Salem Township | Ohio | 7708 | 0.0000035647897586670100 |
| Salem Township | Ohio | 7807 | 0.0000084767822182279300 |
| Salem Township | Ohio | 8869 | 0.0000036635357618515400 |
| Salem Township | Ohio | 8914 | 0.0000067550277261957700 |
| Salem Township | Ohio | 9197 | 0.0000099722167775499500 |
| Salem Township | Ohio | 9325 | 0.0000247300191732451000 |
| Salem Township | Ohio | 9397 | 0.0000698457624812155000 |
| Salem Township | Ohio | 9432 | 0.0000046947487038212900 |
| Salesville Village | Ohio | 8172 | 0.0000006367028295967270 |
| Salineville Village | Ohio | 7792 | 0.0000324112261298656000 |
| Salisbury Township | Ohio | 8715 | 0.0000033266135637234900 |
| Salt Creek Township | Ohio | 8352 | 0.0000017165730083257500 |
| Salt Creek Township | Ohio | 8370 | 0.0000004357573856805500 |
| Salt Creek Township | Ohio | 9463 | 0.0000013033494618409700 |
| Salt Lick Township | Ohio | 8957 | 0.0000004029752386532460 |
| Salt Rock Township | Ohio | 8668 | 0.0000066175420027450200 |
| Saltcreek Township | Ohio | 8978 | 0.0000036851599713254000 |
| Sandusky City | Ohio | 7999 | 0.0011812067186956200000 |
| Sandusky County | Ohio | 9116 | 0.0028776889545863800000 |
| Sandusky Township | Ohio | 7850 | 0.0000001018521698766300 |
| Sandusky Township | Ohio | 9133 | 0.0000141416018431206000 |
| Sandy Township | Ohio | 9229 | 0.0000463362119900715000 |

| | | | |
|-----------------------|------|------|--------------------------|
| Sandy Township | Ohio | 9329 | 0.0000064593333661159500 |
| Sarahsville Village | Ohio | 8885 | 0.0000006460811947108920 |
| Sardinia Village | Ohio | 7652 | 0.0000412318619875025000 |
| Savannah Village | Ohio | 7509 | 0.0000021488435109236700 |
| Saybrook Township | Ohio | 7549 | 0.0001516205798113320000 |
| Scio Village | Ohio | 8287 | 0.0000014297865745538600 |
| Scioto County | Ohio | 9146 | 0.0088045212704839300000 |
| Scioto Township | Ohio | 7986 | 0.0000184623218445515000 |
| Scioto Township | Ohio | 8976 | 0.0000589170637402719000 |
| Scioto Township | Ohio | 8995 | 0.0000024532112405639500 |
| Scioto Township | Ohio | 9113 | 0.0001376324548522270000 |
| Scipio Township | Ohio | 8717 | 0.0000044354847514517200 |
| Scipio Township | Ohio | 9175 | 0.0000052584632515455500 |
| Scott Township | Ohio | 8673 | 0.0000012190208952396700 |
| Scott Township | Ohio | 9132 | 0.0000087220658074868800 |
| Scott Village | Ohio | 8936 | 0.0000060086762665517700 |
| Seal Township | Ohio | 8996 | 0.0000125034637422483000 |
| Seaman Village | Ohio | 7465 | 0.0000234446109538168000 |
| Sebring Village | Ohio | 8638 | 0.0000737353127701018000 |
| Seneca County | Ohio | 9160 | 0.0026233158546376500000 |
| Seneca Township | Ohio | 8779 | 0.0000001167604112579640 |
| Seneca Township | Ohio | 8889 | 0.0000001615202986804170 |
| Senecaville Village | Ohio | 8174 | 0.0000073857528231603900 |
| Seven Hills City | Ohio | 7897 | 0.0001952878189009130000 |
| Seven Mile Village | Ohio | 7659 | 0.0000122559452579279000 |
| Seville Village | Ohio | 8682 | 0.0000518649298746858000 |
| Shadyside Village | Ohio | 7611 | 0.0000732111350680789000 |
| Shaker Heights City | Ohio | 7899 | 0.0009818041444712620000 |
| Shalersville Township | Ohio | 9025 | 0.0000008749967098638060 |
| Sharon Township | Ohio | 8085 | 0.0000503478733621575000 |
| Sharon Township | Ohio | 8699 | 0.0000544084125764467000 |
| Sharon Township | Ohio | 9094 | 0.0000007518494857466960 |
| Sharonville City | Ohio | 7675 | 0.0012026449576035900000 |
| Shawnee Hills Village | Ohio | 7971 | 0.0000285818371651714000 |
| Shawnee Township | Ohio | 7498 | 0.0002714173860199970000 |
| Shawnee Village | Ohio | 8950 | 0.0000055409095313811100 |
| Sheffield Lake City | Ohio | 8579 | 0.0001060711218856780000 |
| Sheffield Township | Ohio | 7550 | 0.0000117646135169663000 |
| Sheffield Township | Ohio | 8596 | 0.0000365731039355603000 |
| Sheffield Village | Ohio | 8578 | 0.0003590730927458660000 |
| Shelby City | Ohio | 9076 | 0.0002822777124873140000 |
| Shelby County | Ohio | 9179 | 0.0024366280677883600000 |
| Sherrodsville Village | Ohio | 7685 | 0.0000099973184289402800 |
| Sherwood Village | Ohio | 7955 | 0.0000115736525232611000 |

| | | | |
|------------------------------|------|------|--------------------------|
| Shiloh Village | Ohio | 9078 | 0.0000014201601397377700 |
| Shreve Village | Ohio | 9435 | 0.0000112956953358833000 |
| Sidney City | Ohio | 9185 | 0.0007193292369030030000 |
| Silver Lake Village | Ohio | 9244 | 0.0000815938981551935000 |
| Silverton Village | Ohio | 8222 | 0.0001100246997687070000 |
| Sinking Spring Village | Ohio | 8324 | 0.0000175099715431261000 |
| Smith Township | Ohio | 7623 | 0.0000109290003787196000 |
| Smith Township | Ohio | 8651 | 0.0000526845136496505000 |
| Smithfield Township | Ohio | 8431 | 0.0000028358807212897200 |
| Smithfield Village | Ohio | 8416 | 0.0000201496788097310000 |
| Smithville Village | Ohio | 9436 | 0.0000116577368529865000 |
| Solon City | Ohio | 7907 | 0.0005390950210971670000 |
| Somerford Township | Ohio | 8628 | 0.0000176117435873615000 |
| Somers Township | Ohio | 9046 | 0.0000088903992655244300 |
| Somerset Village | Ohio | 8947 | 0.0000125929762076109000 |
| Somerville Village | Ohio | 7663 | 0.0000015130796614655900 |
| South Amherst Village | Ohio | 8575 | 0.0000189705875770926000 |
| South Bloomfield Township | Ohio | 8852 | 0.0000044785278818462900 |
| South Bloomfield Village | Ohio | 8965 | 0.0000120563875609347000 |
| South Charleston Village | Ohio | 7714 | 0.0000251070540275873000 |
| South Euclid City | Ohio | 7904 | 0.0003897616302162130000 |
| South Lebanon Village | Ohio | 9389 | 0.0000549177290027903000 |
| South Point Village | Ohio | 8490 | 0.0000574720509860639000 |
| South Russell Village | Ohio | 8131 | 0.0000630089307506725000 |
| South Salem Village | Ohio | 9105 | 0.0000052184222379536100 |
| South Solon Village | Ohio | 8620 | 0.0000069864767950509600 |
| South Vienna Village | Ohio | 7721 | 0.0000085389473089405200 |
| South Webster Village | Ohio | 9141 | 0.0000231648879708095000 |
| South Zanesville Village | Ohio | 8854 | 0.0000145602062335523000 |
| Southington Township | Ohio | 9293 | 0.0000135719597549503000 |
| Sparta Village | Ohio | 8833 | 0.0000007218561769531520 |
| Spencer Township | Ohio | 7493 | 0.0000015323493918144000 |
| Spencer Township | Ohio | 8183 | 0.0000015280867910321400 |
| Spencer Township | Ohio | 8609 | 0.0000230053671867937000 |
| Spencer Township | Ohio | 8697 | 0.0000006635172265275770 |
| Spencer Village | Ohio | 8681 | 0.0000151503100057310000 |
| Spencerville Village | Ohio | 7489 | 0.0000236875676820120000 |
| Sprigg Township | Ohio | 7482 | 0.0000009871415138477550 |
| Spring Valley Township | Ohio | 8160 | 0.0000662894770438727000 |
| Spring Valley Village | Ohio | 8148 | 0.0000013528464702930100 |

| | | | |
|------------------------|------|------|--------------------------|
| Springboro City | Ohio | 8810 | 0.0002808386013045190000 |
| Springdale City | Ohio | 8221 | 0.0006481838922439540000 |
| Springfield City | Ohio | 7722 | 0.0044350272746935100000 |
| Springfield Township | Ohio | 7734 | 0.0000983890645128736000 |
| Springfield Township | Ohio | 8120 | 0.0000091275511328014600 |
| Springfield Township | Ohio | 8233 | 0.0009870161766118390000 |
| Springfield Township | Ohio | 8430 | 0.0000020895963210141300 |
| Springfield Township | Ohio | 8612 | 0.0004050648726264480000 |
| Springfield Township | Ohio | 8652 | 0.0000371552356074558000 |
| Springfield Township | Ohio | 9090 | 0.0001659081198549150000 |
| Springfield Township | Ohio | 9117 | 0.0000497466704268603000 |
| Springfield Township | Ohio | 9264 | 0.0004398308249015710000 |
| Springfield Township | Ohio | 9476 | 0.0000046360091210006100 |
| St Albans Township | Ohio | 8542 | 0.0000406141900801873000 |
| St Clair Township | Ohio | 7677 | 0.0000051444708489668600 |
| St Clair Township | Ohio | 7804 | 0.0001573191052854820000 |
| St Marys Township | Ohio | 7598 | 0.0000020008923875628500 |
| St. Bernard Village | Ohio | 8225 | 0.0003557230698391430000 |
| St. Clairsville City | Ohio | 7613 | 0.0001756540542787990000 |
| St. Henry Village | Ohio | 8726 | 0.0000131826782122292000 |
| St. Louisville Village | Ohio | 8514 | 0.0000035580807549192900 |
| St. Marys City | Ohio | 7591 | 0.0002632840899958240000 |
| St. Paris Village | Ohio | 7700 | 0.0000356478975866701000 |
| Stafford Village | Ohio | 8767 | 0.0000002335208225159280 |
| Stark County | Ohio | 9201 | 0.0143428183870470000000 |
| Starr Township | Ohio | 8358 | 0.0000013454220876081300 |
| Staunton Township | Ohio | 8755 | 0.0000035096756450754300 |
| Sterling Township | Ohio | 7651 | 0.0000406511315372020000 |
| Steubenville City | Ohio | 8421 | 0.0012804747741458600000 |
| Steubenville Township | Ohio | 8433 | 0.0000002985137601371780 |
| Stock Township | Ohio | 8301 | 0.0000031276581317439600 |
| Stock Township | Ohio | 8893 | 0.0000003230405973554460 |
| Stockport Village | Ohio | 8823 | 0.0000021063661837749100 |
| Stokes Township | Ohio | 8561 | 0.0000447466029207978000 |
| Stokes Township | Ohio | 8623 | 0.0000071320283949198000 |
| Stone Creek Village | Ohio | 9310 | 0.0000012918666732231900 |
| Stonelick Township | Ohio | 7753 | 0.0001725733207297240000 |
| Stoutsville Village | Ohio | 8017 | 0.0000006867217809360120 |
| Stow City | Ohio | 9249 | 0.0013821320381335000000 |
| Strasburg Village | Ohio | 9314 | 0.0000308202477742745000 |
| Stratton Village | Ohio | 8424 | 0.0000140301467269054000 |
| Streetsboro City | Ohio | 9003 | 0.0001929557961948570000 |
| Strongsville City | Ohio | 7905 | 0.0006924244492082590000 |
| Struthers City | Ohio | 8640 | 0.0002366201846608440000 |

| | | | |
|---------------------------------|------|-------|--------------------------|
| Stryker Village | Ohio | 9469 | 0.0000156741260753535000 |
| Suffield Township | Ohio | 9026 | 0.0000250705579047053000 |
| Sugar Bush Knolls Village | Ohio | 9010 | 0.0000009202195899059450 |
| Sugar Creek Township | Ohio | 7500 | 0.0000025539156530419600 |
| Sugar Creek Township | Ohio | 9073 | 0.0000015504926653226600 |
| Sugar Creek Township | Ohio | 9453 | 0.0000034031902615245400 |
| Sugar Grove Village | Ohio | 8015 | 0.0000018312580824960300 |
| Sugarcreek Township | Ohio | 8163 | 0.0004401582623085080000 |
| Sugarcreek Village | Ohio | 9317 | 0.0000259296096554661000 |
| Sullivan Township | Ohio | 7515 | 0.0000160721970084932000 |
| Summerfield Village | Ohio | 8881 | 0.0000011357535391527800 |
| Summit County | Ohio | 14922 | 0.0308592816277689 |
| Summit Township | Ohio | 8781 | 0.0000000583802056289821 |
| Summitville Village | Ohio | 7793 | 0.0000044877082331794900 |
| Sunbury Village | Ohio | 7974 | 0.0000770937121379616000 |
| Sunfish Township | Ohio | 9005 | 0.0000006330867717645230 |
| Swan Creek Township | Ohio | 8099 | 0.0000453533125039143000 |
| Swanton Township | Ohio | 8613 | 0.0000140588355031004000 |
| Swanton Village | Ohio | 8109 | 0.0000678333065047415000 |
| Switzerland Township | Ohio | 8782 | 0.0000016930259632593400 |
| Sycamore Township | Ohio | 8235 | 0.0005471519717748780000 |
| Sycamore Township | Ohio | 9535 | 0.0000025903361939260300 |
| Sycamore Village | Ohio | 9524 | 0.0000112458498175903000 |
| Sylvania City | Ohio | 8600 | 0.0004931669084248640000 |
| Sylvania Township | Ohio | 8616 | 0.0011686726530942900000 |
| Symmestown Township | Ohio | 8238 | 0.0002858139855485060000 |
| Symmestown Township | Ohio | 8501 | 0.0000004884310282023140 |
| Syracuse Village | Ohio | 8710 | 0.0000050691254304229700 |
| Tallmadge City | Ohio | 9029 | 0.0005438449262515880000 |
| Tarlton Village | Ohio | 8028 | 0.0000021001640915121500 |
| Tate Township | Ohio | 7760 | 0.0002502232433396320000 |
| Taylor Creek Township | Ohio | 8279 | 0.0000010401185670464700 |
| Terrace Park Village | Ohio | 8226 | 0.0000530964969022610000 |
| Texas Township | Ohio | 7853 | 0.0000027500085866178200 |
| The Village Of Indian Hill City | Ohio | 8205 | 0.0002474187278372430000 |
| Thompson Township | Ohio | 7993 | 0.0000023174462566296900 |
| Thompson Township | Ohio | 8138 | 0.0000210627293403048000 |
| Thorn Township | Ohio | 8963 | 0.0000069513228665731800 |
| Thornville Village | Ohio | 8952 | 0.0000057423971506942600 |
| Thurston Village | Ohio | 8016 | 0.0000128188065774183000 |
| Tiffin City | Ohio | 9166 | 0.0006590920279016680000 |

| | | | |
|-----------------------|------|------|--------------------------|
| Tiffin Township | Ohio | 7970 | 0.0000047534644292061300 |
| Tiltonsville Village | Ohio | 8423 | 0.0000155227155274565000 |
| Timberlake Village | Ohio | 8468 | 0.0000218312684485850000 |
| Tipp City | Ohio | 8745 | 0.0003525628716342480000 |
| Tiro Village | Ohio | 7840 | 0.0000003055565096271960 |
| Toledo City | Ohio | 8602 | 0.0095498687395811700000 |
| Tontogany Village | Ohio | 9498 | 0.0000017773531751841600 |
| Toronto City | Ohio | 8426 | 0.0002613487970075220000 |
| Townsend Township | Ohio | 8393 | 0.0000057846805259093200 |
| Townsend Township | Ohio | 9134 | 0.0000002540407516725180 |
| Tremont City Village | Ohio | 7719 | 0.0000059900078135775800 |
| Trenton City | Ohio | 7669 | 0.0003899206287541800000 |
| Trenton Township | Ohio | 7987 | 0.0000005407374598874460 |
| Trimble Township | Ohio | 7572 | 0.0000215691707317220000 |
| Trimble Village | Ohio | 7561 | 0.0000040456548355082600 |
| Trotwood City | Ohio | 8798 | 0.0007601186897453180000 |
| Troy City | Ohio | 8748 | 0.0008427475700824230000 |
| Troy Township | Ohio | 7517 | 0.0000022089749442993600 |
| Troy Township | Ohio | 7575 | 0.0000081982368392882100 |
| Troy Township | Ohio | 8143 | 0.0000243789888533846000 |
| Troy Township | Ohio | 9096 | 0.0000325801443809200000 |
| Troy Township | Ohio | 9515 | 0.0000259722899467948000 |
| Trumbull Township | Ohio | 7545 | 0.0000060472312471369600 |
| Truro Township | Ohio | 8086 | 0.0004619989515839760000 |
| Tully Township | Ohio | 9364 | 0.0000074258939482170900 |
| Turtle Creek Township | Ohio | 9196 | 0.0000031578686462780300 |
| Turtlecreek Township | Ohio | 9401 | 0.0000667947775376638000 |
| Tuscarawas County | Ohio | 9297 | 0.0034852717320857000000 |
| Tuscarawas Township | Ohio | 9228 | 0.0000196465538839627000 |
| Tuscarawas Village | Ohio | 9312 | 0.0000035987714469322500 |
| Twin Township | Ohio | 7944 | 0.0000035714148238754400 |
| Twin Township | Ohio | 9119 | 0.0000491939296444295000 |
| Twinsburg City | Ohio | 9246 | 0.0007805575567063210000 |
| Tymochtee Township | Ohio | 9538 | 0.0000029694097831903800 |
| Uhrichsville City | Ohio | 9313 | 0.0000953213052455094000 |
| Union City | Ohio | 8758 | 0.0001863419514222320000 |
| Union City Village | Ohio | 7930 | 0.0000713130895459336000 |
| Union County | Ohio | 9337 | 0.0028114527986502800000 |
| Union Township | Ohio | 7594 | 0.0000015840398068116100 |
| Union Township | Ohio | 7696 | 0.0000007140941734841890 |
| Union Township | Ohio | 7713 | 0.0000001980438754859900 |
| Union Township | Ohio | 7752 | 0.0029829839292464500000 |
| Union Township | Ohio | 7777 | 0.0000804143384195860000 |
| Union Township | Ohio | 8049 | 0.0000131509102109191000 |

| | | | |
|------------------------------|------|------|--------------------------|
| Union Township | Ohio | 8338 | 0.0001051176295475820000 |
| Union Township | Ohio | 8500 | 0.0000110711033061706000 |
| Union Township | Ohio | 8536 | 0.0000719426572148461000 |
| Union Township | Ohio | 8564 | 0.0000011210004906852400 |
| Union Township | Ohio | 8736 | 0.0000043942260708328600 |
| Union Township | Ohio | 8757 | 0.0000360539407186951000 |
| Union Township | Ohio | 8871 | 0.0000030059780611031000 |
| Union Township | Ohio | 8997 | 0.0000010287660041005100 |
| Union Township | Ohio | 9114 | 0.0001116536380725880000 |
| Union Township | Ohio | 9327 | 0.0000020300762007831500 |
| Union Township | Ohio | 9351 | 0.0000023432302283142900 |
| Union Township | Ohio | 9366 | 0.0000027847102305814100 |
| Union Township | Ohio | 9403 | 0.0000748580948904035000 |
| Unionville Center Village | Ohio | 9343 | 0.0000013813396449063000 |
| Uniopolis Village | Ohio | 7585 | 0.0000023343744521476800 |
| Unity Township | Ohio | 7806 | 0.0000007479513721965820 |
| University Heights City | Ohio | 7903 | 0.0002874186769968980000 |
| Upper Arlington City | Ohio | 8066 | 0.0011223141714179700000 |
| Upper Sandusky City | Ohio | 9525 | 0.0001016549008794720000 |
| Upper Township | Ohio | 8503 | 0.0000070008447377730400 |
| Urbana City | Ohio | 7703 | 0.0005385803193872960000 |
| Urbancrest Village | Ohio | 8068 | 0.0000032182589507749700 |
| Utica Village | Ohio | 8459 | 0.0000421286904288691000 |
| Valley Hi Village | Ohio | 8552 | 0.0000012324400359875600 |
| Valley Township | Ohio | 8181 | 0.0000050936226367738100 |
| Valley Township | Ohio | 9156 | 0.0000170408371278311000 |
| Valley View Village | Ohio | 7902 | 0.0001487413853702680000 |
| Valleyview Village | Ohio | 8069 | 0.0000150185417700138000 |
| Van Buren Township | Ohio | 7946 | 0.0000032257940345376700 |
| Van Buren Township | Ohio | 9065 | 0.0000021706897314355600 |
| Van Buren Township | Ohio | 9199 | 0.0000036564794849938900 |
| Van Buren Village | Ohio | 8244 | 0.0000011133778542603000 |
| Van Wert City | Ohio | 9357 | 0.0004952143026726700000 |
| Van Wert County | Ohio | 9352 | 0.0010512281120667100000 |
| Vandalia City | Ohio | 8799 | 0.0009058548875611740000 |
| Vanlue Village | Ohio | 8251 | 0.0000010439724815150100 |
| Venedocia Village | Ohio | 9358 | 0.0000003480887788159410 |
| Venice Township | Ohio | 9177 | 0.0000000939011294920772 |
| Vermilion City | Ohio | 8012 | 0.0004047398550967190000 |
| Vermilion Township | Ohio | 8006 | 0.0000119667594432062000 |
| Vermillion Township | Ohio | 7518 | 0.0000045702929882520200 |
| Vernon Township | Ohio | 7854 | 0.0000001018521698766300 |
| Vernon Township | Ohio | 9158 | 0.0000364780419759257000 |

| | | | |
|--------------------------------|------|------|--------------------------|
| Vernon Township | Ohio | 9291 | 0.0000059077942461647000 |
| Verona Village | Ohio | 8811 | 0.0000115872825660210000 |
| Versailles Village | Ohio | 7929 | 0.0000936632339267019000 |
| Vienna Township | Ohio | 9295 | 0.0000394385183474383000 |
| Vinton County | Ohio | 9367 | 0.0010209124854247500000 |
| Vinton Township | Ohio | 9378 | 0.0000010960530083428000 |
| Vinton Village | Ohio | 8119 | 0.0000047393053958414200 |
| Violet Township | Ohio | 8032 | 0.0005823400702184360000 |
| Virginia Township | Ohio | 7832 | 0.0000007884303353394920 |
| Wabash Township | Ohio | 7947 | 0.0000004608277191888780 |
| Wadsworth City | Ohio | 8684 | 0.0007126175013069980000 |
| Waite Hill Village | Ohio | 8473 | 0.0000496971964693531000 |
| Wakeman Village | Ohio | 8375 | 0.0000169683962090466000 |
| Walbridge Village | Ohio | 9496 | 0.0000271763033889933000 |
| Waldo Township | Ohio | 8674 | 0.0000006965833687199270 |
| Waldo Village | Ohio | 8666 | 0.0000038966421891770200 |
| Walnut Township | Ohio | 8038 | 0.0000815672870896687000 |
| Walnut Township | Ohio | 8121 | 0.0000014042386357948900 |
| Walton Hills Village | Ohio | 7908 | 0.0000932038680974068000 |
| Wapakoneta City | Ohio | 7588 | 0.0002577816359297570000 |
| Ward Township | Ohio | 8350 | 0.0000013918159526776200 |
| Warren City | Ohio | 9268 | 0.0032965491893194900000 |
| Warren County | Ohio | 9381 | 0.0098369202801511100000 |
| Warren Township | Ohio | 7624 | 0.0000009217229235139400 |
| Warren Township | Ohio | 8436 | 0.0000040299357619462000 |
| Warren Township | Ohio | 9298 | 0.0000014370310328770900 |
| Warren Township | Ohio | 9332 | 0.0000019378000098347900 |
| Warren Township | Ohio | 9425 | 0.0000082158102314852100 |
| Warrensville Heights City | Ohio | 7906 | 0.0003382201501573250000 |
| Warsaw Village | Ohio | 7817 | 0.0000036629305314962600 |
| Warwick Township | Ohio | 9333 | 0.0000079357524213436300 |
| Washington County | Ohio | 9405 | 0.0031143397984688400000 |
| Washington Court House City | Ohio | 8043 | 0.0003521287718009820000 |
| Washington Township | Ohio | 7599 | 0.0000221765572955781000 |
| Washington Township | Ohio | 7628 | 0.0000007900482201471080 |
| Washington Township | Ohio | 7653 | 0.0000110338785597513000 |
| Washington Township | Ohio | 7698 | 0.0000020402690671246200 |
| Washington Township | Ohio | 7756 | 0.0002865459722039970000 |
| Washington Township | Ohio | 7778 | 0.0000275706303152096000 |
| Washington Township | Ohio | 7812 | 0.0000058589524156072400 |
| Washington Township | Ohio | 7830 | 0.0000007884303353394920 |
| Washington Township | Ohio | 7950 | 0.0000029953801748893500 |

| | | | |
|-------------------------|------|------|--------------------------|
| Washington Township | Ohio | 7961 | 0.0000033067578638658500 |
| Washington Township | Ohio | 8089 | 0.0011474881080963500000 |
| Washington Township | Ohio | 8186 | 0.0000008913839614354170 |
| Washington Township | Ohio | 8261 | 0.0000083581286444713900 |
| Washington Township | Ohio | 8307 | 0.0000031276581317439600 |
| Washington Township | Ohio | 8320 | 0.0000024084202439325800 |
| Washington Township | Ohio | 8342 | 0.0000038070771265145900 |
| Washington Township | Ohio | 8357 | 0.0000022732993893752500 |
| Washington Township | Ohio | 8368 | 0.0000002451135294469930 |
| Washington Township | Ohio | 8410 | 0.0000031045294899743300 |
| Washington Township | Ohio | 8504 | 0.0000006512413709543780 |
| Washington Township | Ohio | 8534 | 0.0000076368562544149100 |
| Washington Township | Ohio | 8562 | 0.0000166281739450342000 |
| Washington Township | Ohio | 8614 | 0.0000666303597792122000 |
| Washington Township | Ohio | 8735 | 0.0000010985565176947400 |
| Washington Township | Ohio | 8756 | 0.0000091464274390651200 |
| Washington Township | Ohio | 8783 | 0.0000000583802056289821 |
| Washington Township | Ohio | 8813 | 0.0012326946963883000000 |
| Washington Township | Ohio | 8843 | 0.0000022669091748082600 |
| Washington Township | Ohio | 8875 | 0.0000139026485325345000 |
| Washington Township | Ohio | 8935 | 0.0000003764691256138670 |
| Washington Township | Ohio | 8986 | 0.0000037306557736068300 |
| Washington Township | Ohio | 9045 | 0.0000064378753302723700 |
| Washington Township | Ohio | 9091 | 0.0000113612811177944000 |
| Washington Township | Ohio | 9139 | 0.0000060969780400542200 |
| Washington Township | Ohio | 9157 | 0.0001062389689686830000 |
| Washington Township | Ohio | 9195 | 0.0000007479162583162460 |
| Washington Township | Ohio | 9231 | 0.0000061163799828295200 |
| Washington Township | Ohio | 9513 | 0.0000021213570155197900 |
| Washingtonville Village | Ohio | 7816 | 0.0000131255297710747000 |
| Waterford Township | Ohio | 9427 | 0.0000468692412248347000 |
| Waterloo Township | Ohio | 7573 | 0.0000062462756870510700 |
| Watertown Township | Ohio | 9428 | 0.0000014084246111194500 |
| Waterville City | Ohio | 8606 | 0.0001169013473333040000 |
| Waterville Township | Ohio | 8617 | 0.0000145700658849334000 |
| Wauseon City | Ohio | 8096 | 0.0002595217326696690000 |
| Waverly Village | Ohio | 8981 | 0.0000725675712128181000 |
| Wayne County | Ohio | 9430 | 0.0021142500520100200000 |
| Wayne Lakes Village | Ohio | 7936 | 0.0000703914341068015000 |
| Wayne Township | Ohio | 7479 | 0.0000118456981661192000 |
| Wayne Township | Ohio | 7548 | 0.0000048377849975479200 |
| Wayne Township | Ohio | 7600 | 0.0000040017847751257100 |
| Wayne Township | Ohio | 7625 | 0.0000005266988134403860 |
| Wayne Township | Ohio | 7681 | 0.0000069601664427040200 |

| | | | |
|-------------------------|------|------|--------------------------|
| Wayne Township | Ohio | 7712 | 0.0000139620932217152000 |
| Wayne Township | Ohio | 7758 | 0.0000192106877143717000 |
| Wayne Township | Ohio | 7779 | 0.0000018798157033073000 |
| Wayne Township | Ohio | 7810 | 0.0000056096352914070100 |
| Wayne Township | Ohio | 7948 | 0.0000003456207893916580 |
| Wayne Township | Ohio | 8055 | 0.0000013150910210919100 |
| Wayne Township | Ohio | 8435 | 0.0000197019081694848000 |
| Wayne Township | Ohio | 8784 | 0.0000000583802056289821 |
| Wayne Township | Ohio | 8877 | 0.0000013151154017393400 |
| Wayne Township | Ohio | 8892 | 0.0000008076014933886150 |
| Wayne Township | Ohio | 8982 | 0.0000004094622190511220 |
| Wayne Township | Ohio | 9335 | 0.0000036910476376650900 |
| Wayne Township | Ohio | 9404 | 0.0000357401093510650000 |
| Wayne Village | Ohio | 9499 | 0.0000075680844878149100 |
| Waynesburg Village | Ohio | 9218 | 0.0000113060357258037000 |
| Waynesfield Village | Ohio | 7582 | 0.0000070864938726633400 |
| Waynesville Village | Ohio | 9394 | 0.0000433675717126385000 |
| | | | |
| Weathersfield Township | Ohio | 9296 | 0.0002340763882449550000 |
| Weller Township | Ohio | 9097 | 0.0000041769415875115800 |
| Wellington Village | Ohio | 8576 | 0.0001545008430550690000 |
| Wells Township | Ohio | 8434 | 0.0000944796050865554000 |
| Wellston City | Ohio | 8397 | 0.0003803048625407140000 |
| Wellsville Village | Ohio | 7795 | 0.0001176776825605450000 |
| Wesley Township | Ohio | 9429 | 0.0000011736871759149100 |
| | | | |
| West Alexandria Village | Ohio | 9035 | 0.0000935024750340103000 |
| West Carrollton City | Ohio | 8797 | 0.0005652049459553220000 |
| | | | |
| West Chester Township | Ohio | 7674 | 0.0034997532570651000000 |
| West Elkton Village | Ohio | 9038 | 0.0000251383703370744000 |
| West Farmington Village | Ohio | 9273 | 0.0000017563712624053300 |
| West Jefferson Village | Ohio | 8625 | 0.0001490448382926250000 |
| West Lafayette Village | Ohio | 7818 | 0.0000245846913657476000 |
| West Leipsic Village | Ohio | 9059 | 0.0000020156404649140700 |
| West Liberty Village | Ohio | 8550 | 0.0000327892643537759000 |
| West Manchester Village | Ohio | 9039 | 0.0000236055428773062000 |
| West Mansfield Village | Ohio | 8551 | 0.0000007473336604658090 |
| West Millgrove Village | Ohio | 9501 | 0.0000010320115210607700 |
| West Milton Village | Ohio | 8749 | 0.0000921023972332510000 |
| West Rushville Village | Ohio | 8026 | 0.0000010025173537865300 |
| West Salem Village | Ohio | 9443 | 0.0000046703355715204900 |

| | | | |
|-----------------------------|------|------|--------------------------|
| West Township | Ohio | 7809 | 0.0000054849767294416000 |
| West Union Village | Ohio | 7468 | 0.0001048837858453140000 |
| West Unity Village | Ohio | 9460 | 0.0000137608524698569000 |
| Westerville City | Ohio | 7991 | 0.0019876791397783900000 |
| Westfield Center Village | Ohio | 8676 | 0.0000144867927794189000 |
| Westfield Township | Ohio | 8700 | 0.0000207902064312693000 |
| Westlake City | Ohio | 7910 | 0.0004407481051079900000 |
| Westland Township | Ohio | 8189 | 0.0000003820216977580360 |
| Weston Township | Ohio | 9514 | 0.0000009746775476894600 |
| Weston Village | Ohio | 9500 | 0.0000087147639557799400 |
| Wharton Village | Ohio | 9527 | 0.0000002527157262355030 |
| Wheeling Township | Ohio | 7631 | 0.0000050036387276163100 |
| Wheeling Township | Ohio | 8190 | 0.0000003820216977580360 |
| Whetstone Township | Ohio | 7849 | 0.0000030555650962719600 |
| White Eyes Township | Ohio | 7833 | 0.0000017918871257985100 |
| Whitehall City | Ohio | 8067 | 0.0006631758944461250000 |
| Whitehouse Village | Ohio | 8604 | 0.0001790158387375930000 |
| Whitewater Township | Ohio | 8237 | 0.0000680323303472906000 |
| Wickliffe City | Ohio | 8474 | 0.0005086863038483560000 |
| Wilkesville Township | Ohio | 9380 | 0.0000051149140388432500 |
| Wilkesville Village | Ohio | 9365 | 0.0000009684535227284720 |
| Willard City | Ohio | 8382 | 0.0003170004928146580000 |
| Williams County | Ohio | 9454 | 0.0014117015710195500000 |
| Williamsburg Township | Ohio | 7757 | 0.0001294703491342400000 |
| Williamsburg Village | Ohio | 7744 | 0.0000600535784017272000 |
| Williamsfield Township | Ohio | 7552 | 0.0000043979863614072000 |
| Williamsport Village | Ohio | 8970 | 0.0000039581347842057500 |
| Willoughby City | Ohio | 8471 | 0.0012702070947423900000 |
| Willoughby Hills City | Ohio | 8475 | 0.0004948420848349530000 |
| Willowick City | Ohio | 8477 | 0.0005059352090501100000 |
| Wills Township | Ohio | 8188 | 0.0000010187245273547600 |
| Willshire Village | Ohio | 9361 | 0.0000062655980190102200 |
| Wilmington City | Ohio | 7769 | 0.0011970248661896200000 |
| Wilmot Village | Ohio | 9217 | 0.0000227974162994169000 |
| Wilson Township | Ohio | 7782 | 0.0000064749207558242800 |
| Wilson Village | Ohio | 7617 | 0.0000013258878266379000 |
| Winchester Village | Ohio | 7472 | 0.0000318353138223040000 |
| Windham Township | Ohio | 9022 | 0.0000011413000563640100 |
| Windham Village | Ohio | 9009 | 0.0000283803280688856000 |
| Windsor Township | Ohio | 7551 | 0.0000059372815880344300 |
| Windsor Township | Ohio | 8509 | 0.0000066752240521072700 |
| Windsor Township | Ohio | 8825 | 0.0000046139449741165600 |
| Wintersville Village | Ohio | 8422 | 0.0001588093203965350000 |

| | | | |
|------------------------|--------|------|--------------------------|
| Wood County | Ohio | 9475 | 0.0056355282466581900000 |
| Woodlawn Village | Ohio | 8220 | 0.0002255232651989970000 |
| Woodmere Village | Ohio | 7909 | 0.0000066230616868066400 |
| Woodsfield Village | Ohio | 8772 | 0.0000105084370133245000 |
| Woodstock Village | Ohio | 7704 | 0.0000014211628504757200 |
| Woodville Township | Ohio | 9131 | 0.0000183756143709510000 |
| Woodville Village | Ohio | 9127 | 0.0000320938149614771000 |
| Wooster City | Ohio | 9446 | 0.0037893437438032000000 |
| Wooster Township | Ohio | 9455 | 0.0000162556641212479000 |
| Worthington City | Ohio | 8070 | 0.0007678050687850250000 |
| Worthington Township | Ohio | 9095 | 0.0000164571498547256000 |
| Wren Village | Ohio | 9363 | 0.0000077739827270060900 |
| Wyandot County | Ohio | 9519 | 0.0008982148699828720000 |
| Wyoming City | Ohio | 8223 | 0.0002062865373059660000 |
| Xenia City | Ohio | 8150 | 0.0011877992009227600000 |
| Xenia Township | Ohio | 8166 | 0.0000707345440192859000 |
| Yankee Lake Village | Ohio | 9272 | 0.0000003193402295282410 |
| Yellow Creek Township | Ohio | 7814 | 0.0000100973435245865000 |
| Yellow Springs Village | Ohio | 8156 | 0.0001332553773258280000 |
| York Township | Ohio | 7574 | 0.0000051726970534149400 |
| York Township | Ohio | 8105 | 0.0000579514548685075000 |
| York Township | Ohio | 8698 | 0.0000216748960667112000 |
| York Township | Ohio | 9138 | 0.0000058429372884975500 |
| York Township | Ohio | 9334 | 0.0000072898190845973300 |
| York Township | Ohio | 9370 | 0.0000010442663364747600 |
| Yorkshire Village | Ohio | 7933 | 0.0000071428296474814800 |
| Yorkville Village | Ohio | 7632 | 0.0000110461736273547000 |
| Youngstown City | Ohio | 8657 | 0.0053864862766374800000 |
| Zaleski Village | Ohio | 9374 | 0.0000007307020055528840 |
| Zane Township | Ohio | 8563 | 0.0000117705051521816000 |
| Zanesfield Village | Ohio | 8549 | 0.0000011777998373359000 |
| Zanesville City | Ohio | 8853 | 0.0012841162529870800000 |
| Zoar Village | Ohio | 9315 | 0.0000022146285826798700 |
| Albany City | Oregon | 9661 | 0.0115744212340000000000 |
| Ashland City | Oregon | 9693 | 0.0057255932380000000000 |
| Astoria City | Oregon | 9675 | 0.0018592830650000000000 |
| Baker County | Oregon | 9660 | 0.0047716362050000000000 |
| Beaverton City | Oregon | 9744 | 0.0097096760290000000000 |
| Bend City | Oregon | 9686 | 0.0094435190430000000000 |
| Benton County | Oregon | 9664 | 0.0102198853060000000000 |
| Canby City | Oregon | 9671 | 0.0017168124370000000000 |
| Central Point City | Oregon | 9695 | 0.0017187300430000000000 |
| Clackamas County | Oregon | 9662 | 0.0777131425770000000000 |

| | | | |
|--------------------|--------|------|--------------------------|
| Clatsop County | Oregon | 9679 | 0.0114236920990000000000 |
| Columbia County | Oregon | 9678 | 0.0100966994130000000000 |
| Coos Bay City | Oregon | 9687 | 0.0025389459290000000000 |
| Coos County | Oregon | 9681 | 0.0156330024700000000000 |
| Cornelius City | Oregon | 9742 | 0.0009497502650000000000 |
| Corvallis City | Oregon | 9666 | 0.0066337114250000000000 |
| Cottage Grove City | Oregon | 9704 | 0.0009102295750000000000 |
| Crook County | Oregon | 9685 | 0.0035132299110000000000 |
| Curry County | Oregon | 9683 | 0.0076129612950000000000 |
| Dallas City | Oregon | 9725 | 0.0016069646830000000000 |
| Deschutes County | Oregon | 9684 | 0.0225697536000000000000 |
| Douglas County | Oregon | 9688 | 0.0256894810470000000000 |
| Eugene City | Oregon | 9706 | 0.0276110399320000000000 |
| Forest Grove City | Oregon | 9735 | 0.0025221694150000000000 |
| Gladstone City | Oregon | 9665 | 0.0011813600320000000000 |
| Grants Pass City | Oregon | 9699 | 0.0082325818950000000000 |
| Gresham City | Oregon | 9722 | 0.0098319427180000000000 |
| Happy Valley City | Oregon | 9667 | 0.0001035060090000000000 |
| Hermiston City | Oregon | 9728 | 0.0013163043140000000000 |
| Hillsboro City | Oregon | 9743 | 0.0150835193640000000000 |
| Hood River County | Oregon | 9694 | 0.0035536874980000000000 |
| Independence City | Oregon | 9727 | 0.0008089706010000000000 |
| Jackson County | Oregon | 9692 | 0.0407695106400000000000 |
| Jefferson County | Oregon | 9702 | 0.0036746929150000000000 |
| Josephine County | Oregon | 9701 | 0.0165365237980000000000 |
| Keizer City | Oregon | 9721 | 0.0019165584510000000000 |
| Klamath County | Oregon | 9700 | 0.0121696286010000000000 |
| Klamath Falls City | Oregon | 9703 | 0.0032092752140000000000 |
| La Grande City | Oregon | 9739 | 0.0027156486690000000000 |
| Lake Oswego City | Oregon | 9670 | 0.0069341603420000000000 |
| Lane County | Oregon | 9705 | 0.0633268082340000000000 |
| Lebanon City | Oregon | 9708 | 0.0032693452820000000000 |
| Lincoln County | Oregon | 9709 | 0.0151903432680000000000 |
| Linn County | Oregon | 9712 | 0.0181853766890000000000 |
| Malheur County | Oregon | 9714 | 0.0050140270230000000000 |
| Marion County | Oregon | 9713 | 0.0416364753080000000000 |
| McMinnville City | Oregon | 9747 | 0.0048035926350000000000 |
| Medford City | Oregon | 9696 | 0.0155407585980000000000 |
| Milwaukie City | Oregon | 9677 | 0.0021136471180000000000 |
| Monmouth City | Oregon | 9724 | 0.0007069609300000000000 |
| Morrow County | Oregon | 9723 | 0.0013515449370000000000 |
| Multnomah County | Oregon | 9720 | 0.1396438156620000000000 |
| Newberg City | Oregon | 9748 | 0.0040932573610000000000 |
| Newport City | Oregon | 9711 | 0.0019083926230000000000 |

| | | | |
|-------------------|----------------|-------|--------------------------|
| Ontario City | Oregon | 9717 | 0.0018697801820000000000 |
| Oregon City | Oregon | 9674 | 0.0027650404750000000000 |
| Pendleton City | Oregon | 9733 | 0.0035210494580000000000 |
| Polk County | Oregon | 9726 | 0.0070742996810000000000 |
| Portland City | Oregon | 9673 | 0.0827367028580000000000 |
| Prineville City | Oregon | 9682 | 0.0009248618430000000000 |
| Redmond City | Oregon | 9689 | 0.0015503110860000000000 |
| Roseburg City | Oregon | 9690 | 0.0063707998770000000000 |
| Salem City | Oregon | 9715 | 0.0304382214210000000000 |
| Sandy City | Oregon | 9669 | 0.0007750156820000000000 |
| Sherwood City | Oregon | 9745 | 0.0014042049280000000000 |
| Silverton City | Oregon | 9718 | 0.0007756307310000000000 |
| Springfield City | Oregon | 9710 | 0.0116672346590000000000 |
| St. Helens City | Oregon | 9680 | 0.0019644530770000000000 |
| The Dalles City | Oregon | 9737 | 0.0017234187380000000000 |
| Tigard City | Oregon | 9738 | 0.0050498759560000000000 |
| Tillamook County | Oregon | 9731 | 0.0090012288700000000000 |
| Troutdale City | Oregon | 9719 | 0.0008999296100000000000 |
| Tualatin City | Oregon | 9676 | 0.0015515656180000000000 |
| Umatilla County | Oregon | 9730 | 0.0097386338840000000000 |
| Union County | Oregon | 9732 | 0.0041538413740000000000 |
| Wasco County | Oregon | 9734 | 0.0041162787310000000000 |
| Washington County | Oregon | 9736 | 0.0721676222100000000000 |
| West Linn City | Oregon | 9668 | 0.0016005049830000000000 |
| Wilsonville City | Oregon | 9672 | 0.0013833513960000000000 |
| Woodburn City | Oregon | 9716 | 0.0020693492660000000000 |
| Yamhill County | Oregon | 9746 | 0.0141202464440000000000 |
| Abbeville County | South Carolina | 10199 | 0.0033500598230000000000 |
| Aiken City | South Carolina | 10205 | 0.0078380268920000000000 |
| Aiken County | South Carolina | 10203 | 0.0256616705970000000000 |
| Allendale County | South Carolina | 10200 | 0.0012204418230000000000 |
| Anderson City | South Carolina | 10211 | 0.0117353030520000000000 |
| Anderson County | South Carolina | 10206 | 0.0333922319040000000000 |
| Bamberg County | South Carolina | 10210 | 0.0027059133720000000000 |
| Barnwell County | South Carolina | 10208 | 0.0046532247690000000000 |
| Beaufort City | South Carolina | 10212 | 0.0007699824780000000000 |
| Beaufort County | South Carolina | 10213 | 0.0233644183520000000000 |
| Berkeley County | South Carolina | 10216 | 0.0209614402940000000000 |
| Bluffton Town | South Carolina | 10215 | 0.0004819689170000000000 |
| Calhoun County | South Carolina | 10225 | 0.0018332603930000000000 |
| Cayce City | South Carolina | 10267 | 0.0025721369600000000000 |
| Charleston City | South Carolina | 10221 | 0.0230043405520000000000 |
| Charleston County | South Carolina | 10229 | 0.0380164384880000000000 |
| Cherokee County | South Carolina | 10227 | 0.0094407007450000000000 |

| | | | |
|----------------------------|----------------|-------|--------------------------|
| Chester City | South Carolina | 10231 | 0.0012995731330000000000 |
| Chester County | South Carolina | 10230 | 0.0039479652110000000000 |
| Chesterfield County | South Carolina | 10232 | 0.0094434886640000000000 |
| Clarendon County | South Carolina | 10235 | 0.0057053835750000000000 |
| Clemson City | South Carolina | 10207 | 0.0033116168770000000000 |
| Colleton County | South Carolina | 10233 | 0.0085893655350000000000 |
| Columbia City | South Carolina | 10270 | 0.0239180607020000000000 |
| Conway City | South Carolina | 10250 | 0.0028947394020000000000 |
| Darlington County | South Carolina | 10234 | 0.0169064628670000000000 |
| Dillon County | South Carolina | 10237 | 0.0066084114170000000000 |
| Dorchester County | South Carolina | 10236 | 0.0160157659750000000000 |
| Easley City | South Carolina | 10209 | 0.0085658357710000000000 |
| Edgefield County | South Carolina | 10238 | 0.0035860970740000000000 |
| Fairfield County | South Carolina | 10242 | 0.0035364218910000000000 |
| Florence City | South Carolina | 10239 | 0.0100653369040000000000 |
| Florence County | South Carolina | 10240 | 0.0220590062720000000000 |
| Forest Acres City | South Carolina | 10277 | 0.0009959290560000000000 |
| Fort Mill Town | South Carolina | 10289 | 0.0017149748020000000000 |
| Fountain Inn City | South Carolina | 10251 | 0.0019756970940000000000 |
| Gaffney City | South Carolina | 10228 | 0.0020443537820000000000 |
| Georgetown City | South Carolina | 10249 | 0.0026262335620000000000 |
| Georgetown County | South Carolina | 10241 | 0.0118950989000000000000 |
| Goose Creek City | South Carolina | 10218 | 0.0054735757680000000000 |
| Greenville City | South Carolina | 10244 | 0.0227056483950000000000 |
| Greenville County | South Carolina | 10243 | 0.0715023283640000000000 |
| Greenwood City | South Carolina | 10248 | 0.0003082206180000000000 |
| Greenwood County | South Carolina | 10255 | 0.0133889444900000000000 |
| Greer City | South Carolina | 10245 | 0.0055905646720000000000 |
| Hampton County | South Carolina | 10252 | 0.0034503769190000000000 |
| Hanahan City | South Carolina | 10222 | 0.0022796848400000000000 |
| Hilton Head Island Town | South Carolina | 10220 | 0.0023238784580000000000 |
| Horry County | South Carolina | 10253 | 0.0521667188790000000000 |
| Irmo Town | South Carolina | 10266 | 0.0009427409060000000000 |
| James Island Town | South Carolina | 10223 | 0.0004615518870000000000 |
| Jasper County | South Carolina | 10259 | 0.0042785483170000000000 |
| Kershaw County | South Carolina | 10257 | 0.0107808928230000000000 |
| Lancaster County | South Carolina | 10258 | 0.0148092826030000000000 |
| Laurens County | South Carolina | 10262 | 0.0135984429460000000000 |
| Lee County | South Carolina | 10260 | 0.0021766218200000000000 |
| Lexington County | South Carolina | 10264 | 0.0448813916050000000000 |
| Lexington Town | South Carolina | 10261 | 0.0023421040620000000000 |
| Marion County | South Carolina | 10269 | 0.0069732423070000000000 |
| Marlboro County | South Carolina | 10265 | 0.0048782380420000000000 |

| | | | |
|-------------------------|----------------|-------|--------------------------|
| Mauldin City | South Carolina | 10246 | 0.0042532539290000000000 |
| Mccormick County | South Carolina | 10268 | 0.0012816234930000000000 |
| Moncks Corner Town | South Carolina | 10217 | 0.0019654264450000000000 |
| Mount Pleasant Town | South Carolina | 10226 | 0.0057508018890000000000 |
| Myrtle Beach City | South Carolina | 10254 | 0.0190682340680000000000 |
| Newberry City | South Carolina | 10274 | 0.0003448646570000000000 |
| Newberry County | South Carolina | 10273 | 0.0056565517100000000000 |
| North Augusta City | South Carolina | 10202 | 0.0051396785250000000000 |
| North Charleston City | South Carolina | 10219 | 0.0177510909590000000000 |
| North Myrtle Beach City | South Carolina | 10256 | 0.0063663132480000000000 |
| Oconee County | South Carolina | 10271 | 0.0280995152140000000000 |
| Orangeburg City | South Carolina | 10275 | 0.0004689403440000000000 |
| Orangeburg County | South Carolina | 10272 | 0.0145439829120000000000 |
| Pickens County | South Carolina | 10276 | 0.0281433471650000000000 |
| Port Royal Town | South Carolina | 10214 | 0.0002060986170000000000 |
| Richland County | South Carolina | 10278 | 0.0388167238390000000000 |
| Rock Hill City | South Carolina | 10290 | 0.0131200735550000000000 |
| Saluda County | South Carolina | 10280 | 0.0026048018090000000000 |
| Simpsonville City | South Carolina | 10247 | 0.0034970644950000000000 |
| Spartanburg City | South Carolina | 10279 | 0.0118903089580000000000 |
| Spartanburg County | South Carolina | 10282 | 0.0640842933950000000000 |
| Summerville Town | South Carolina | 10224 | 0.0064460119120000000000 |
| Sumter City | South Carolina | 10283 | 0.0053906426710000000000 |
| Sumter County | South Carolina | 10284 | 0.0094809957330000000000 |
| Tega Cay City | South Carolina | 10292 | 0.0004333650220000000000 |
| Union County | South Carolina | 10281 | 0.0064995240200000000000 |
| West Columbia City | South Carolina | 10263 | 0.0039438583220000000000 |
| Williamsburg County | South Carolina | 10287 | 0.0049313576290000000000 |
| York County | South Carolina | 10286 | 0.0258008788650000000000 |
| Anderson County | Tennessee | 10371 | 0.0120632490260000000000 |
| Arlington Town | Tennessee | 10524 | 0.0000365663090000000000 |
| Bartlett City | Tennessee | 10523 | 0.0007305615660000000000 |
| Bedford County | Tennessee | 10372 | 0.0057626635550000000000 |
| Benton County | Tennessee | 10377 | 0.0052166080680000000000 |
| Bledsoe County | Tennessee | 10380 | 0.0013985808200000000000 |
| Blount County | Tennessee | 10378 | 0.0191964655810000000000 |
| Bradley County | Tennessee | 10381 | 0.0104302175520000000000 |
| Brentwood City | Tennessee | 10561 | 0.0004782086000000000000 |
| Bristol City | Tennessee | 10535 | 0.0054268711500000000000 |
| Campbell County | Tennessee | 10382 | 0.0159743705590000000000 |
| Cannon County | Tennessee | 10383 | 0.0032054539490000000000 |
| Carroll County | Tennessee | 10384 | 0.0044380607850000000000 |
| Carter County | Tennessee | 10392 | 0.0084355968910000000000 |

| | | | |
|--------------------------------|-----------|-------|--------------------------|
| Chattanooga City | Tennessee | 10436 | 0.0049812370280000000000 |
| Cheatham County | Tennessee | 10396 | 0.0082099987810000000000 |
| Chester County | Tennessee | 10390 | 0.0017513991180000000000 |
| Claiborne County | Tennessee | 10391 | 0.0119294123570000000000 |
| Clarksville City | Tennessee | 10486 | 0.0022968151920000000000 |
| Clay County | Tennessee | 10395 | 0.0032615091700000000000 |
| Cleveland City | Tennessee | 10388 | 0.0055312822520000000000 |
| Cocke County | Tennessee | 10394 | 0.0087462574700000000000 |
| Coffee County | Tennessee | 10398 | 0.0089535516980000000000 |
| Collierville Town | Tennessee | 10528 | 0.0006173753870000000000 |
| Columbia City | Tennessee | 10479 | 0.0003908941580000000000 |
| Cookeville City | Tennessee | 10504 | 0.0084041019200000000000 |
| Crockett County | Tennessee | 10403 | 0.0012320624760000000000 |
| Cumberland County | Tennessee | 10400 | 0.0087848479590000000000 |
| Dandridge Town | Tennessee | 10456 | 0.0001090896630000000000 |
| De Kalb County | Tennessee | 10406 | 0.0044784258860000000000 |
| Decatur County | Tennessee | 10414 | 0.0036071959390000000000 |
| Decatur Town | Tennessee | 10488 | 0.0000505994810000000000 |
| Dickson County | Tennessee | 10413 | 0.0083413473080000000000 |
| Dyer County | Tennessee | 10412 | 0.0040190885590000000000 |
| Fayette County | Tennessee | 10415 | 0.0031570838310000000000 |
| Fentress County | Tennessee | 10420 | 0.0055267146560000000000 |
| Franklin City | Tennessee | 10563 | 0.0010899896460000000000 |
| Franklin County | Tennessee | 10419 | 0.0063233711080000000000 |
| Gallatin City | Tennessee | 10536 | 0.0007600796740000000000 |
| Gatlinburg City | Tennessee | 10515 | 0.0005078196680000000000 |
| Germantown City | Tennessee | 10527 | 0.0006875010470000000000 |
| Gibson County | Tennessee | 10417 | 0.0049406952190000000000 |
| Giles County | Tennessee | 10425 | 0.0046043676660000000000 |
| Grainger County | Tennessee | 10426 | 0.0046712606680000000000 |
| Greene County | Tennessee | 10429 | 0.0121279671010000000000 |
| Grundy County | Tennessee | 10432 | 0.0038968588920000000000 |
| Hamblen County | Tennessee | 10431 | 0.0226144886040000000000 |
| Hamilton County | Tennessee | 10433 | 0.0420555303460000000000 |
| Hancock County | Tennessee | 10441 | 0.0020890653760000000000 |
| Hardeman County | Tennessee | 10437 | 0.0021506584080000000000 |
| Hardin County | Tennessee | 10443 | 0.0056839466440000000000 |
| Hartsville-Trousdale County | Tennessee | 10542 | 0.0011396415220000000000 |
| Hawkins County | Tennessee | 10442 | 0.0109680950830000000000 |
| Haywood County | Tennessee | 10444 | 0.0011042635920000000000 |
| Henderson County | Tennessee | 10445 | 0.0024988676560000000000 |
| Hendersonville City | Tennessee | 10538 | 0.0011374075540000000000 |
| Henry County | Tennessee | 10446 | 0.0066616859910000000000 |

| | | | |
|---|-----------|-------|--------------------------|
| Hickman County | Tennessee | 10448 | 0.0028040892440000000000 |
| Houston County | Tennessee | 10450 | 0.0011987355250000000000 |
| Humphreys County | Tennessee | 10451 | 0.0024416089820000000000 |
| Jackson City | Tennessee | 10473 | 0.0004313706440000000000 |
| Jackson County | Tennessee | 10452 | 0.0027809853670000000000 |
| Jefferson County | Tennessee | 10453 | 0.0089122473670000000000 |
| Johnson City | Tennessee | 10389 | 0.0106828552600000000000 |
| Johnson County | Tennessee | 10454 | 0.0022820659780000000000 |
| Kingsport City | Tennessee | 10440 | 0.0098711493590000000000 |
| Knox County | Tennessee | 10455 | 0.0918091981440000000000 |
| Knoxville City | Tennessee | 10457 | 0.0154178168880000000000 |
| La Vergne City | Tennessee | 10525 | 0.0005189501470000000000 |
| Lake County | Tennessee | 10461 | 0.0006714646320000000000 |
| Lauderdale County | Tennessee | 10458 | 0.0027337751530000000000 |
| Lawrence County | Tennessee | 10460 | 0.0069928505030000000000 |
| Lebanon City | Tennessee | 10565 | 0.0011102582470000000000 |
| Lewis County | Tennessee | 10468 | 0.0015282259200000000000 |
| Lexington City | Tennessee | 10447 | 0.0007968674960000000000 |
| Lincoln County | Tennessee | 10470 | 0.0040607844110000000000 |
| Loudon County | Tennessee | 10469 | 0.0089924842960000000000 |
| Lynchburg, Moore County Metropolitan Government | Tennessee | 10490 | 0.0005791060700000000000 |
| Macon County | Tennessee | 10471 | 0.0030910170000000000000 |
| Madison County | Tennessee | 10475 | 0.0089072568450000000000 |
| Marion County | Tennessee | 10474 | 0.0036371612590000000000 |
| Marshall County | Tennessee | 10477 | 0.0054222273440000000000 |
| Maryville City | Tennessee | 10379 | 0.0032239010400000000000 |
| Maury County | Tennessee | 10480 | 0.0107725401780000000000 |
| Mcminn County | Tennessee | 10483 | 0.0092972737470000000000 |
| Mcnairy County | Tennessee | 10489 | 0.0042698846560000000000 |
| Meigs County | Tennessee | 10485 | 0.0020164507370000000000 |
| Memphis City | Tennessee | 10529 | 0.0490792163070000000000 |
| Millington City | Tennessee | 10534 | 0.0002122005830000000000 |
| Monroe County | Tennessee | 10492 | 0.0075067355930000000000 |
| Montgomery County | Tennessee | 10484 | 0.0167585456820000000000 |
| Morgan County | Tennessee | 10494 | 0.0051325627150000000000 |
| Morristown City | Tennessee | 10430 | 0.0039194627970000000000 |
| Mount Juliet City | Tennessee | 10568 | 0.0005776224810000000000 |
| Murfreesboro City | Tennessee | 10520 | 0.0072835494140000000000 |
| Nashville-Davidson Metropolitan Government | Tennessee | 10404 | 0.0898102360060000000000 |
| Oak Ridge City | Tennessee | 10369 | 0.0095980500110000000000 |

| | | | |
|--------------------|-----------|-------|--------------------------|
| Obion County | Tennessee | 10493 | 0.0031980334910000000000 |
| Overton County | Tennessee | 10495 | 0.0054616708030000000000 |
| Perry County | Tennessee | 10497 | 0.0008578646640000000000 |
| Pickett County | Tennessee | 10496 | 0.0014711326480000000000 |
| Pigeon Forge City | Tennessee | 10517 | 0.0008773225880000000000 |
| Polk County | Tennessee | 10499 | 0.0032201315600000000000 |
| Putnam County | Tennessee | 10500 | 0.0039308960230000000000 |
| Rhea County | Tennessee | 10507 | 0.0054044205040000000000 |
| Ripley City | Tennessee | 10465 | 0.0001907599340000000000 |
| Roane County | Tennessee | 10510 | 0.0163615358540000000000 |
| Robertson County | Tennessee | 10511 | 0.0093330431970000000000 |
| Rutherford County | Tennessee | 10521 | 0.0257569781540000000000 |
| Scott County | Tennessee | 10514 | 0.0051893410960000000000 |
| Sequatchie County | Tennessee | 10518 | 0.0024339745480000000000 |
| Sevier County | Tennessee | 10522 | 0.0144127820950000000000 |
| Shelby County | Tennessee | 10526 | 0.0352554890820000000000 |
| Smith County | Tennessee | 10532 | 0.0057118429800000000000 |
| Smyrna Town | Tennessee | 10513 | 0.0013146916560000000000 |
| Spring Hill City | Tennessee | 10482 | 0.0002445987730000000000 |
| Stewart County | Tennessee | 10531 | 0.0014592731470000000000 |
| Sullivan County | Tennessee | 10530 | 0.0145733979060000000000 |
| Sumner County | Tennessee | 10537 | 0.0174490871870000000000 |
| Tipton County | Tennessee | 10539 | 0.0063127498150000000000 |
| Unicoi County | Tennessee | 10541 | 0.0034645276630000000000 |
| Union County | Tennessee | 10540 | 0.0056067451480000000000 |
| Van Buren County | Tennessee | 10546 | 0.0004791725350000000000 |
| Warren County | Tennessee | 10548 | 0.0057191126940000000000 |
| Washington County | Tennessee | 10555 | 0.0110610461590000000000 |
| Wayne County | Tennessee | 10551 | 0.0023287175940000000000 |
| Weakley County | Tennessee | 10556 | 0.0038747775730000000000 |
| White County | Tennessee | 10558 | 0.0041623949910000000000 |
| Williamson County | Tennessee | 10560 | 0.0168433049840000000000 |
| Wilson County | Tennessee | 10566 | 0.0140190727600000000000 |
| Abbott City | Texas | 11279 | 0.0000045866700000000000 |
| Abernathy City | Texas | 11164 | 0.0000007333300000000000 |
| Abilene City | Texas | 11395 | 0.0037587866700000000000 |
| Ackerly City | Texas | 10939 | 0.0000001400000000000000 |
| Addison Town | Texas | 10914 | 0.0003872933300000000000 |
| Adrian City | Texas | 11658 | 0.0000012066700000000000 |
| Agua Dulce City | Texas | 11646 | 0.0000002866700000000000 |
| Alamo City | Texas | 11257 | 0.0001474733300000000000 |
| Alamo Heights City | Texas | 10631 | 0.0001879866700000000000 |
| Alba Town | Texas | 11717 | 0.0000213066700000000000 |
| Albany City | Texas | 11795 | 0.0000012000000000000000 |

| | | | |
|--------------------|-------|-------|--------------------------|
| Aledo City | Texas | 11685 | 0.0000022066700000000000 |
| Alice City | Texas | 11370 | 0.0004752733300000000000 |
| Allen City | Texas | 10834 | 0.0021005400000000000000 |
| Alma Town | Texas | 11026 | 0.0000073800000000000000 |
| Alpine City | Texas | 10717 | 0.0001979066700000000000 |
| Alto Town | Texas | 10803 | 0.0000251133300000000000 |
| Alton City | Texas | 11270 | 0.0000769333300000000000 |
| Alvarado City | Texas | 11377 | 0.0001935266700000000000 |
| Alvin City | Texas | 10683 | 0.0007597466700000000000 |
| Alvord Town | Texas | 12005 | 0.0000023866700000000000 |
| Amarillo City | Texas | 11711 | 0.0065844066700000000000 |
| Ames City | Texas | 11487 | 0.0000371400000000000000 |
| Amherst City | Texas | 11453 | 0.0000001466700000000000 |
| Anahuac City | Texas | 10788 | 0.0000036133300000000000 |
| Anderson City | Texas | 11153 | 0.0000001266700000000000 |
| Anderson County | Texas | 10567 | 0.0017917533300000000000 |
| Andrews City | Texas | 10569 | 0.0001265533300000000000 |
| Andrews County | Texas | 10571 | 0.0002507066700000000000 |
| Angelina County | Texas | 10573 | 0.0015330400000000000000 |
| Angleton City | Texas | 10689 | 0.0004186066700000000000 |
| Angus City | Texas | 11640 | 0.0000022066700000000000 |
| Anna City | Texas | 10836 | 0.0000605000000000000000 |
| Annetta North Town | Texas | 11683 | 0.0000002266700000000000 |
| Annetta South Town | Texas | 11689 | 0.0000040133300000000000 |
| Annetta Town | Texas | 11690 | 0.0000397066700000000000 |
| Annona Town | Texas | 11739 | 0.0000049200000000000000 |
| Anson City | Texas | 11384 | 0.0000342266700000000000 |
| Anthony Town | Texas | 11009 | 0.0000300933300000000000 |
| Anton City | Texas | 11294 | 0.0000029600000000000000 |
| Appleby City | Texas | 11621 | 0.0000103400000000000000 |
| Aquilla City | Texas | 11293 | 0.0000013866700000000000 |
| Aransas County | Texas | 10578 | 0.0017767466700000000000 |
| Aransas Pass City | Texas | 11654 | 0.0003854200000000000000 |
| Archer City | Texas | 10585 | 0.0000703600000000000000 |
| Archer County | Texas | 10581 | 0.0003035600000000000000 |
| Arcola City | Texas | 11078 | 0.0000486000000000000000 |
| Argyle City | Texas | 10965 | 0.0000760400000000000000 |
| Arlington City | Texas | 11832 | 0.0049053533300000000000 |
| Armstrong County | Texas | 10589 | 0.0000064933300000000000 |
| Arp City | Texas | 11804 | 0.0000133933300000000000 |
| Asherton City | Texas | 10988 | 0.0000007466700000000000 |
| Aspermont Town | Texas | 11831 | 0.0000000600000000000000 |
| Atascosa County | Texas | 10593 | 0.0011793533300000000000 |
| Athens City | Texas | 11233 | 0.0007062800000000000000 |

| | | | |
|--------------------------|-------|-------|--------------------------|
| Atlanta City | Texas | 10783 | 0.0002066333300000000000 |
| Aubrey City | Texas | 10950 | 0.0001009400000000000000 |
| Aurora City | Texas | 12019 | 0.0000123266700000000000 |
| Austin City | Texas | 11912 | 0.0325181066700000000000 |
| Austin County | Texas | 10597 | 0.0005068666700000000000 |
| Austwell City | Texas | 11735 | 0.0000007266700000000000 |
| Avery Town | Texas | 11732 | 0.0000009200000000000000 |
| Avinger Town | Texas | 10779 | 0.0000074333300000000000 |
| Azle City | Texas | 11691 | 0.0002147533300000000000 |
| Bailey City | Texas | 11037 | 0.0000063333300000000000 |
| Bailey County | Texas | 10605 | 0.0001025133300000000000 |
| Bailey'S Prairie Village | Texas | 10700 | 0.0000373600000000000000 |
| Baird City | Texas | 10750 | 0.0000186800000000000000 |
| Balch Springs City | Texas | 10912 | 0.0001823866700000000000 |
| Balcones Heights City | Texas | 10643 | 0.0001587400000000000000 |
| Ballinger City | Texas | 11759 | 0.0000611466700000000000 |
| Balmorhea City | Texas | 11740 | 0.0000004200000000000000 |
| Bandera City | Texas | 10608 | 0.0000192866700000000000 |
| Bandera County | Texas | 10609 | 0.0005787666700000000000 |
| Bangs City | Texas | 10722 | 0.0000203333300000000000 |
| Bardwell City | Texas | 11012 | 0.0000024133300000000000 |
| Barry City | Texas | 11630 | 0.0000013333300000000000 |
| Barstow City | Texas | 11955 | 0.0000004066700000000000 |
| Bartlett City | Texas | 12000 | 0.0000224933300000000000 |
| Bartonville Town | Texas | 10970 | 0.0000592466700000000000 |
| Bastrop City | Texas | 10610 | 0.0003088000000000000000 |
| Bastrop County | Texas | 10612 | 0.0022930666700000000000 |
| Bay City | Texas | 11536 | 0.0003860800000000000000 |
| Baylor County | Texas | 10615 | 0.0001988800000000000000 |
| Bayou Vista City | Texas | 11104 | 0.0000416000000000000000 |
| Bayside Town | Texas | 11746 | 0.0000016133300000000000 |
| Baytown City | Texas | 10802 | 0.0014404400000000000000 |
| Bayview Town | Texas | 10765 | 0.0000002733300000000000 |
| Beach City | Texas | 10794 | 0.0000833666700000000000 |
| Bear Creek Village | Texas | 11225 | 0.0000060400000000000000 |
| Beasley City | Texas | 11075 | 0.0000008666700000000000 |
| Beaumont City | Texas | 11362 | 0.0045534000000000000000 |
| Beckville City | Texas | 11674 | 0.0000083133300000000000 |
| Bedford City | Texas | 11839 | 0.0006287600000000000000 |
| Bedias City | Texas | 11151 | 0.0000231666700000000000 |
| Bee Cave City | Texas | 11902 | 0.0000857533300000000000 |
| Bee County | Texas | 10611 | 0.0006522933300000000000 |
| Beeville City | Texas | 10617 | 0.0001601800000000000000 |
| Bell County | Texas | 10622 | 0.0043383200000000000000 |

| | | | |
|---------------------|-------|-------|--------------------------|
| Bellaire City | Texas | 11189 | 0.0002750933300000000000 |
| Bellevue City | Texas | 10821 | 0.0000003733300000000000 |
| Bellmead City | Texas | 11544 | 0.0000965800000000000000 |
| Bells Town | Texas | 11129 | 0.0000126066700000000000 |
| Bellville City | Texas | 10600 | 0.0000499200000000000000 |
| Belton City | Texas | 10618 | 0.0004845333300000000000 |
| Benavides City | Texas | 10996 | 0.0000010133300000000000 |
| Benbrook City | Texas | 11836 | 0.0002927933300000000000 |
| Benjamin City | Texas | 11434 | 0.0000063400000000000000 |
| Berryville Town | Texas | 11248 | 0.0000958600000000000000 |
| Bertram City | Texas | 10742 | 0.0000012133300000000000 |
| Beverly Hills City | Texas | 11546 | 0.0000289066700000000000 |
| Bevil Oaks City | Texas | 11366 | 0.0000036600000000000000 |
| Bexar County | Texas | 10632 | 0.0467143466700000000000 |
| Big Lake City | Texas | 11725 | 0.0000036466700000000000 |
| Big Sandy Town | Texas | 11917 | 0.0000305266700000000000 |
| Big Spring City | Texas | 11323 | 0.0012661866700000000000 |
| Big Wells City | Texas | 10982 | 0.0000015733300000000000 |
| Bishop City | Texas | 11647 | 0.0000547533300000000000 |
| Bishop Hills Town | Texas | 11708 | 0.0000021533300000000000 |
| Blackwell City | Texas | 10826 | 0.0000002066700000000000 |
| Blanco City | Texas | 10660 | 0.0000412733300000000000 |
| Blanco County | Texas | 10656 | 0.0003281533300000000000 |
| Blanket Town | Texas | 10721 | 0.0000009800000000000000 |
| Bloomburg Town | Texas | 10781 | 0.0000067333300000000000 |
| Blooming Grove Town | Texas | 11622 | 0.0000023466700000000000 |
| Blossom City | Texas | 11444 | 0.0000013200000000000000 |
| Blue Mound City | Texas | 11854 | 0.0000192533300000000000 |
| Blue Ridge City | Texas | 10837 | 0.0000089666700000000000 |
| Blum Town | Texas | 11282 | 0.0000108133300000000000 |
| Boerne City | Texas | 11417 | 0.0003038400000000000000 |
| Bogata City | Texas | 11728 | 0.0000243266700000000000 |
| Bonham City | Texas | 11039 | 0.0006727266700000000000 |
| Bonney Village | Texas | 10703 | 0.0000167333300000000000 |
| Booker Town | Texas | 11506 | 0.0000069066700000000000 |
| Borden County | Texas | 10661 | 0.0000066666700000000000 |
| Borger City | Texas | 11344 | 0.0004645333300000000000 |
| Bosque County | Texas | 10662 | 0.0004738200000000000000 |
| Bovina City | Texas | 11694 | 0.0000011533300000000000 |
| Bowie City | Texas | 11585 | 0.0005574666700000000000 |
| Bowie County | Texas | 10675 | 0.0015546000000000000000 |
| Boyd Town | Texas | 12012 | 0.0000463533300000000000 |
| Brackettville City | Texas | 11429 | 0.0000000533300000000000 |
| Brady City | Texas | 11541 | 0.0001832000000000000000 |

| | | | |
|--------------------------|-------|-------|--------------------------|
| Brazoria City | Texas | 10685 | 0.0000769133300000000000 |
| Brazoria County | Texas | 10684 | 0.0068072666700000000000 |
| Brazos Bend City | Texas | 11306 | 0.0000030800000000000000 |
| Brazos Country City | Texas | 10603 | 0.0000060133300000000000 |
| Brazos County | Texas | 10708 | 0.0022805800000000000000 |
| Breckenridge City | Texas | 11826 | 0.0001598400000000000000 |
| Bremond City | Texas | 11745 | 0.0000370266700000000000 |
| Brenham City | Texas | 11958 | 0.0003650000000000000000 |
| Brewster County | Texas | 10712 | 0.0004005800000000000000 |
| Briarcliff Village | Texas | 11897 | 0.0000038133300000000000 |
| Briar Oaks City | Texas | 11385 | 0.0000003800000000000000 |
| Bridge City | Texas | 11665 | 0.0005383733300000000000 |
| Bridgeport City | Texas | 12011 | 0.0002200667000000000000 |
| Briscoe County | Texas | 10715 | 0.0000065133300000000000 |
| Broadus Town | Texas | 11769 | 0.0000002066700000000000 |
| Bronte Town | Texas | 10828 | 0.0000006600000000000000 |
| Brooks County | Texas | 10720 | 0.0001380666700000000000 |
| Brookshire City | Texas | 11948 | 0.0000427066700000000000 |
| Brookside Village City | Texas | 10692 | 0.0000074000000000000000 |
| Brown County | Texas | 10723 | 0.0012894466700000000000 |
| Browndell City | Texas | 11351 | 0.0000010133300000000000 |
| Brownfield City | Texas | 11878 | 0.0000963466700000000000 |
| Brownsboro City | Texas | 11236 | 0.0000211733300000000000 |
| Brownsville City | Texas | 10757 | 0.0028337133300000000000 |
| Brownwood City | Texas | 10724 | 0.0011104800000000000000 |
| Bruceville-Eddy City | Texas | 11562 | 0.0000112800000000000000 |
| Bryan City | Texas | 10707 | 0.0016459800000000000000 |
| Bryson City | Texas | 11345 | 0.0000081866700000000000 |
| Buckholts Town | Texas | 11573 | 0.0000074200000000000000 |
| Buda City | Texas | 11224 | 0.0000718933300000000000 |
| Buffalo City | Texas | 11469 | 0.0000791066700000000000 |
| Buffalo Gap Town | Texas | 11872 | 0.0000005866700000000000 |
| Buffalo Springs Village | Texas | 11515 | 0.0000012533300000000000 |
| Bullard Town | Texas | 11814 | 0.0000499133300000000000 |
| Bulverde City | Texas | 10877 | 0.0000962400000000000000 |
| Bunker Hill Village City | Texas | 11188 | 0.0000031466700000000000 |
| Burkburnett City | Texas | 11979 | 0.0002522933300000000000 |
| Burke City | Texas | 10574 | 0.0000074266700000000000 |
| Burleson City | Texas | 11388 | 0.0010118600000000000000 |
| Burleson County | Texas | 10726 | 0.0004682933300000000000 |
| Burnet City | Texas | 10732 | 0.0002223000000000000000 |
| Burnet County | Texas | 10729 | 0.0012655266700000000000 |
| Burton City | Texas | 11961 | 0.0000062466700000000000 |
| Byers City | Texas | 10818 | 0.0000005133300000000000 |

| | | | |
|------------------------|-------|-------|--------------------------|
| Bynum Town | Texas | 11288 | 0.0000025333300000000000 |
| Cactus City | Texas | 11605 | 0.0000318600000000000000 |
| Caddo Mills City | Texas | 11326 | 0.0000002866700000000000 |
| Caldwell City | Texas | 10727 | 0.0001216333300000000000 |
| Caldwell County | Texas | 10738 | 0.0005760866700000000000 |
| Calhoun County | Texas | 10746 | 0.0008528400000000000000 |
| Callahan County | Texas | 10751 | 0.0000859600000000000000 |
| Callisburg City | Texas | 10889 | 0.0000006733300000000000 |
| Calvert City | Texas | 11747 | 0.0000051466700000000000 |
| Cameron City | Texas | 11574 | 0.0000739400000000000000 |
| Cameron County | Texas | 10753 | 0.0035801733300000000000 |
| Camp County | Texas | 10775 | 0.0001923400000000000000 |
| Camp Wood City | Texas | 11729 | 0.0000028133300000000000 |
| Campbell City | Texas | 11335 | 0.0000074400000000000000 |
| Canadian City | Texas | 11235 | 0.0000072666700000000000 |
| Caney City Town | Texas | 11245 | 0.0000133666700000000000 |
| Canton City | Texas | 11934 | 0.0003782266700000000000 |
| Canyon City | Texas | 11718 | 0.0001750066700000000000 |
| Carbon Town | Texas | 10994 | 0.0000041333300000000000 |
| Carl'S Corner Town | Texas | 11287 | 0.0000003200000000000000 |
| Carmine City | Texas | 11059 | 0.0000025666700000000000 |
| Carrizo Springs City | Texas | 10983 | 0.0000111400000000000000 |
| Carrollton City | Texas | 10855 | 0.0020683666700000000000 |
| Carson County | Texas | 10780 | 0.0001966200000000000000 |
| Carthage City | Texas | 11676 | 0.0001261800000000000000 |
| Cashion Community City | Texas | 11980 | 0.0000021466700000000000 |
| Cass County | Texas | 10782 | 0.0006210333300000000000 |
| Castle Hills City | Texas | 10636 | 0.0000852000000000000000 |
| Castro County | Texas | 10789 | 0.0000294666700000000000 |
| Castroville City | Texas | 11567 | 0.0000301666700000000000 |
| Cedar Hill City | Texas | 10929 | 0.0004675133300000000000 |
| Cedar Park City | Texas | 11907 | 0.0012371133300000000000 |
| Celeste City | Texas | 11324 | 0.0000085333300000000000 |
| Celina City | Texas | 10838 | 0.0001218866700000000000 |
| Center City | Texas | 11803 | 0.0003922533300000000000 |
| Centerville City | Texas | 11473 | 0.0000025666700000000000 |
| Chambers County | Texas | 10796 | 0.0010212533300000000000 |
| Chandler City | Texas | 11242 | 0.0001157600000000000000 |
| Channing City | Texas | 11219 | 0.0000000133300000000000 |
| Charlotte City | Texas | 10592 | 0.0000283800000000000000 |
| Cherokee County | Texas | 10804 | 0.0010440800000000000000 |
| Chester Town | Texas | 11919 | 0.0000078266700000000000 |
| Chico City | Texas | 12009 | 0.0000195200000000000000 |

| | | | |
|------------------------|-------|-------|--------------------------|
| Childress City | Texas | 10811 | 0.0002527733300000000000 |
| Childress County | Texas | 10817 | 0.0003372133300000000000 |
| Chillicothe City | Texas | 11174 | 0.0000011466700000000000 |
| China City | Texas | 11360 | 0.0000034800000000000000 |
| China Grove Town | Texas | 10645 | 0.0000039866700000000000 |
| Chireno City | Texas | 11623 | 0.0000104533300000000000 |
| Christine Town | Texas | 10595 | 0.0000023600000000000000 |
| Cibolo City | Texas | 10658 | 0.0000912666700000000000 |
| Cisco City | Texas | 10995 | 0.0000481200000000000000 |
| Clarendon City | Texas | 10986 | 0.0000007600000000000000 |
| Clarksville City | Texas | 11148 | 0.0000003600000000000000 |
| Clarksville City | Texas | 11733 | 0.0001392733300000000000 |
| Claude City | Texas | 10591 | 0.0000001733300000000000 |
| Clay County | Texas | 10814 | 0.0004803333300000000000 |
| Clear Lake Shores City | Texas | 11107 | 0.0000445466700000000000 |
| Cleburne City | Texas | 11374 | 0.0015212266700000000000 |
| Cleveland City | Texas | 11493 | 0.0006459800000000000000 |
| Clifton City | Texas | 10664 | 0.0000662600000000000000 |
| Clint Town | Texas | 11013 | 0.0000025000000000000000 |
| Clute City | Texas | 10693 | 0.0003423333300000000000 |
| Clyde City | Texas | 10752 | 0.0001152466700000000000 |
| Coahoma Town | Texas | 11322 | 0.0000152733300000000000 |
| Cochran County | Texas | 10824 | 0.0000225933300000000000 |
| Cockrell Hill City | Texas | 10911 | 0.0000034133300000000000 |
| Coffee City Town | Texas | 11246 | 0.0000072466700000000000 |
| Coke County | Texas | 10831 | 0.0000368133300000000000 |
| Coldspring City | Texas | 11773 | 0.0000029800000000000000 |
| Coleman City | Texas | 10830 | 0.0000362800000000000000 |
| Coleman County | Texas | 10835 | 0.0000277600000000000000 |
| College Station City | Texas | 10710 | 0.0017209800000000000000 |
| Colleyville City | Texas | 11838 | 0.0003069933300000000000 |
| Collin County | Texas | 10832 | 0.0084448066700000000000 |
| Collingsworth County | Texas | 10866 | 0.0001282266700000000000 |
| Collinsville Town | Texas | 11128 | 0.0000122066700000000000 |
| Colmesneil City | Texas | 11915 | 0.0000147400000000000000 |
| Colorado City | Texas | 11582 | 0.0000560333300000000000 |
| Colorado County | Texas | 10869 | 0.0003272266700000000000 |
| Columbus City | Texas | 10867 | 0.0000457800000000000000 |
| Comal County | Texas | 10873 | 0.0026409466700000000000 |
| Comanche City | Texas | 10881 | 0.0001100200000000000000 |
| Comanche County | Texas | 10875 | 0.0003397600000000000000 |
| Combes Town | Texas | 10756 | 0.0000114000000000000000 |
| Combine City | Texas | 11419 | 0.0000126133300000000000 |
| Commerce City | Texas | 11328 | 0.0002257933300000000000 |

| | | | |
|------------------------|-------|-------|--------------------------|
| Como Town | Texas | 11309 | 0.0000027666700000000000 |
| Concho County | Texas | 10882 | 0.0000257266700000000000 |
| Conroe City | Texas | 11590 | 0.0031111400000000000000 |
| Converse City | Texas | 10654 | 0.0001846200000000000000 |
| Cooke County | Texas | 10886 | 0.0013363400000000000000 |
| Cool City | Texas | 11686 | 0.0000048733300000000000 |
| Coolidge Town | Texas | 11491 | 0.0000016200000000000000 |
| Cooper City | Texas | 10946 | 0.0000024133300000000000 |
| Coppell City | Texas | 10931 | 0.0005772866700000000000 |
| Copper Canyon Town | Texas | 10971 | 0.0000032600000000000000 |
| Copperas Cove City | Texas | 10630 | 0.0008899466700000000000 |
| Corinth City | Texas | 10964 | 0.0005019866700000000000 |
| Corpus Christi City | Texas | 11435 | 0.0120847133300000000000 |
| Corral City Town | Texas | 10974 | 0.0000009533300000000000 |
| Corrigan Town | Texas | 11703 | 0.0001421200000000000000 |
| Corsicana City | Texas | 11624 | 0.0005820666700000000000 |
| Coryell County | Texas | 10891 | 0.0008243933300000000000 |
| Cottle County | Texas | 10896 | 0.0000058333300000000000 |
| Cottonwood City | Texas | 11410 | 0.0000019266700000000000 |
| Cottonwood Shores City | Texas | 10734 | 0.0000080200000000000000 |
| Cotulla City | Texas | 11438 | 0.0000083400000000000000 |
| Coupland City | Texas | 11992 | 0.0000017733300000000000 |
| Cove City | Texas | 10800 | 0.0000025800000000000000 |
| Covington City | Texas | 11291 | 0.0000034600000000000000 |
| Coyote Flats City | Texas | 11378 | 0.0000098133300000000000 |
| Crandall City | Texas | 11399 | 0.0000806266700000000000 |
| Crane City | Texas | 10901 | 0.0000706600000000000000 |
| Crane County | Texas | 10899 | 0.0001743066700000000000 |
| Cranfills Gap City | Texas | 10672 | 0.0000008533300000000000 |
| Crawford Town | Texas | 11545 | 0.0000025533300000000000 |
| Creedmoor City | Texas | 11899 | 0.0000001066700000000000 |
| Cresson City | Texas | 11302 | 0.0000072400000000000000 |
| Crockett City | Texas | 11312 | 0.0001560200000000000000 |
| Crockett County | Texas | 10900 | 0.0001214000000000000000 |
| Crosby County | Texas | 10898 | 0.0001225866700000000000 |
| Crosbyton City | Texas | 10905 | 0.0000099866700000000000 |
| Cross Plains Town | Texas | 10754 | 0.0000325133300000000000 |
| Cross Roads Town | Texas | 10973 | 0.0000016266700000000000 |
| Cross Timber Town | Texas | 11383 | 0.0000036133300000000000 |
| Crowell City | Texas | 11062 | 0.0000422333300000000000 |
| Crowley City | Texas | 11387 | 0.0001489666700000000000 |
| Crystal City | Texas | 12037 | 0.0001294133300000000000 |
| Cuero City | Texas | 10938 | 0.0001645933300000000000 |

| | | | |
|-----------------------------|-------|-------|--------------------------|
| Culberson County | Texas | 10908 | 0.0000052600000000000000 |
| Cumby City | Texas | 11307 | 0.0000354666700000000000 |
| Cuney Town | Texas | 10810 | 0.0000040400000000000000 |
| Cushing City | Texas | 11620 | 0.0000074666700000000000 |
| Cut And Shoot City | Texas | 11595 | 0.0000142733300000000000 |
| Daingerfield City | Texas | 11609 | 0.0000831733300000000000 |
| Daisetta City | Texas | 11488 | 0.0000358000000000000000 |
| Dalhart City | Texas | 10902 | 0.0000773933300000000000 |
| Dallam County | Texas | 10909 | 0.0001445733300000000000 |
| Dallas City | Texas | 10852 | 0.0199993466700000000000 |
| Dallas County | Texas | 10913 | 0.0569219400000000000000 |
| Dalworthington Gardens City | Texas | 11837 | 0.0000404000000000000000 |
| Danbury City | Texas | 10697 | 0.0000282066700000000000 |
| Darrouzett Town | Texas | 11497 | 0.0000006733300000000000 |
| Dawson County | Texas | 10937 | 0.0003127400000000000000 |
| Dawson Town | Texas | 11625 | 0.0000040000000000000000 |
| Dayton City | Texas | 11483 | 0.0003141466700000000000 |
| Dayton Lakes City | Texas | 11478 | 0.0000002533300000000000 |
| De Kalb City | Texas | 10668 | 0.0000069000000000000000 |
| De Leon City | Texas | 10883 | 0.0000547866700000000000 |
| De Witt County | Texas | 10936 | 0.0004593000000000000000 |
| Deaf Smith County | Texas | 10943 | 0.0002302133300000000000 |
| Dean City | Texas | 10822 | 0.0000009400000000000000 |
| Decatur City | Texas | 12015 | 0.0003777933300000000000 |
| Decordova City | Texas | 11305 | 0.0000918533300000000000 |
| Deer Park City | Texas | 11186 | 0.0003292533300000000000 |
| Del Rio City | Texas | 11930 | 0.0003937066700000000000 |
| Dell City | Texas | 11319 | 0.0000001000000000000000 |
| Delta County | Texas | 10945 | 0.0002038933300000000000 |
| Denison City | Texas | 11130 | 0.0014028400000000000000 |
| Denton City | Texas | 10949 | 0.0030555600000000000000 |
| Denton County | Texas | 10944 | 0.0075486533300000000000 |
| Denver City Town | Texas | 12027 | 0.0000140266700000000000 |
| Deport City | Texas | 11452 | 0.0000002800000000000000 |
| Desoto City | Texas | 10916 | 0.0004826666700000000000 |
| Detroit Town | Texas | 11730 | 0.0000064333300000000000 |
| Devers City | Texas | 11489 | 0.0000012733300000000000 |
| Devine City | Texas | 11565 | 0.0000290266700000000000 |
| Diboll City | Texas | 10577 | 0.0001702200000000000000 |
| Dickens City | Texas | 10977 | 0.0000004733300000000000 |
| Dickens County | Texas | 10980 | 0.0000124866700000000000 |
| Dickinson City | Texas | 11105 | 0.0005578866700000000000 |
| Dilley City | Texas | 11094 | 0.0000175533300000000000 |

| | | | |
|------------------------|-------|-------|------------------------|
| Dimmit County | Texas | 10978 | 0.00022196000000000000 |
| Dimmitt City | Texas | 10792 | 0.00000674667000000000 |
| Dish Town | Texas | 10951 | 0.00000012667000000000 |
| Dodd City Town | Texas | 11041 | 0.00000807333000000000 |
| Dodson Town | Texas | 10870 | 0.00000298000000000000 |
| Domino Town | Texas | 10791 | 0.00000130667000000000 |
| Donley County | Texas | 10984 | 0.00014913333000000000 |
| Donna City | Texas | 11251 | 0.00009198667000000000 |
| Dorchester City | Texas | 11139 | 0.00000154000000000000 |
| Double Oak Town | Texas | 10972 | 0.00003176667000000000 |
| Douglassville Town | Texas | 10786 | 0.00000382667000000000 |
| Dripping Springs City | Texas | 11234 | 0.00000540667000000000 |
| Driscoll City | Texas | 11649 | 0.00000026000000000000 |
| Dublin City | Texas | 11031 | 0.00009652000000000000 |
| Dumas City | Texas | 11606 | 0.00017486000000000000 |
| Duncanville City | Texas | 10915 | 0.00038885333000000000 |
| Duval County | Texas | 10990 | 0.00032739333000000000 |
| Eagle Lake City | Texas | 10871 | 0.00003254667000000000 |
| Eagle Pass City | Texas | 11538 | 0.00037336667000000000 |
| Early City | Texas | 10728 | 0.00009892000000000000 |
| Earth City | Texas | 11454 | 0.00000161333000000000 |
| East Bernard City | Texas | 11968 | 0.00003702667000000000 |
| East Mountain City | Texas | 11924 | 0.00001662667000000000 |
| East Tawakoni City | Texas | 11713 | 0.00001815333000000000 |
| Eastland City | Texas | 10998 | 0.00010597333000000000 |
| Eastland County | Texas | 10993 | 0.00034850000000000000 |
| Easton City | Texas | 11143 | 0.00000219333000000000 |
| Ector City | Texas | 11038 | 0.00000738667000000000 |
| Ector County | Texas | 11001 | 0.00320000000000000000 |
| Edcouch City | Texas | 11255 | 0.00002734000000000000 |
| Eden City | Texas | 10878 | 0.00000331333000000000 |
| Edgecliff Village Town | Texas | 11840 | 0.00001488000000000000 |
| Edgewood Town | Texas | 11944 | 0.00008769333000000000 |
| Edinburg City | Texas | 11258 | 0.00080589333000000000 |
| Edmonson Town | Texas | 11165 | 0.00000090667000000000 |
| Edna City | Texas | 11350 | 0.00012129333000000000 |
| Edom City | Texas | 11935 | 0.00001432667000000000 |
| Edwards County | Texas | 11006 | 0.00000650000000000000 |
| El Campo City | Texas | 11967 | 0.00021133333000000000 |
| El Cenizo City | Texas | 11965 | 0.00000414000000000000 |
| El Lago City | Texas | 11206 | 0.00003736000000000000 |
| El Paso City | Texas | 11002 | 0.00816247333000000000 |
| El Paso County | Texas | 11011 | 0.01728080667000000000 |
| Eldorado City | Texas | 11790 | 0.00000033333000000000 |

| | | | |
|----------------------|-------|-------|--------------------------|
| Electra City | Texas | 11976 | 0.0001047733300000000000 |
| Elgin City | Texas | 10614 | 0.0001752266700000000000 |
| Elkhart Town | Texas | 10564 | 0.0000020066700000000000 |
| Ellis County | Texas | 11016 | 0.0021024800000000000000 |
| Elmendorf City | Texas | 10657 | 0.0000049733300000000000 |
| Elsa City | Texas | 11260 | 0.0000514666700000000000 |
| Emhouse Town | Texas | 11633 | 0.0000005533300000000000 |
| Emory City | Texas | 11716 | 0.0000258533300000000000 |
| Enchanted Oaks Town | Texas | 11244 | 0.0000086600000000000000 |
| Encinal City | Texas | 11442 | 0.0000101000000000000000 |
| Ennis City | Texas | 11015 | 0.0005455933300000000000 |
| Erath County | Texas | 11028 | 0.0006841066700000000000 |
| Escobares City | Texas | 11819 | 0.0000002666700000000000 |
| Estelline Town | Texas | 11167 | 0.0000060600000000000000 |
| Eules City | Texas | 11841 | 0.0006188266700000000000 |
| Eureka City | Texas | 11637 | 0.0000022266700000000000 |
| Eustace City | Texas | 11239 | 0.0000139266700000000000 |
| Evant Town | Texas | 10897 | 0.0000137866700000000000 |
| Everman City | Texas | 11842 | 0.0000512800000000000000 |
| Fair Oaks Ranch City | Texas | 11421 | 0.0000538466700000000000 |
| Fairchilds Village | Texas | 11070 | 0.0000005400000000000000 |
| Fairfield City | Texas | 11087 | 0.0000083000000000000000 |
| Fairview Town | Texas | 10845 | 0.0002149666700000000000 |
| Falfurrias City | Texas | 10719 | 0.0000148066700000000000 |
| Falls City | Texas | 11398 | 0.0000002733300000000000 |
| Falls County | Texas | 11033 | 0.0002301466700000000000 |
| Fannin County | Texas | 11042 | 0.0008776866700000000000 |
| Farmers Branch City | Texas | 10917 | 0.0006302133300000000000 |
| Farmersville City | Texas | 10842 | 0.0000702133300000000000 |
| Farwell City | Texas | 11696 | 0.0000022866700000000000 |
| Fate City | Texas | 11752 | 0.0000231533300000000000 |
| Fayette County | Texas | 11053 | 0.0006162666700000000000 |
| Fayetteville City | Texas | 11049 | 0.0000026066700000000000 |
| Ferris City | Texas | 10927 | 0.0000924866700000000000 |
| Fisher County | Texas | 11060 | 0.0000367866700000000000 |
| Flatonia Town | Texas | 11050 | 0.0000377400000000000000 |
| Florence City | Texas | 11990 | 0.0000263266700000000000 |
| Floresville City | Texas | 12003 | 0.0001446600000000000000 |
| Flower Mound Town | Texas | 10976 | 0.0014350400000000000000 |
| Floyd County | Texas | 11056 | 0.0000603266700000000000 |
| Floydada City | Texas | 11057 | 0.0000423800000000000000 |
| Foard County | Texas | 11058 | 0.0000384266700000000000 |
| Follett City | Texas | 11502 | 0.0000014133300000000000 |
| Forest Hill City | Texas | 11844 | 0.0001742133300000000000 |

| | | | |
|---------------------|-------|-------|--------------------------|
| Forney City | Texas | 11396 | 0.0005340800000000000000 |
| Forsan City | Texas | 11318 | 0.0000038400000000000000 |
| Fort Bend County | Texas | 11067 | 0.0100447933300000000000 |
| Fort Stockton City | Texas | 11697 | 0.0000294066700000000000 |
| Fort Worth City | Texas | 11386 | 0.0141386000000000000000 |
| Franklin City | Texas | 11750 | 0.0000262066700000000000 |
| Franklin County | Texas | 11082 | 0.0001718866700000000000 |
| Frankston Town | Texas | 10570 | 0.0000018266700000000000 |
| Fredericksburg City | Texas | 11113 | 0.0003765733300000000000 |
| Freeport City | Texas | 10687 | 0.0004864866700000000000 |
| Freer City | Texas | 10992 | 0.0000218066700000000000 |
| Freestone County | Texas | 11089 | 0.0003366333300000000000 |
| Friendswood City | Texas | 11111 | 0.0009355333300000000000 |
| Frio County | Texas | 11092 | 0.0001330266700000000000 |
| Friena City | Texas | 11699 | 0.0000189866700000000000 |
| Frisco City | Texas | 10858 | 0.0027020600000000000000 |
| Fritch City | Texas | 11338 | 0.0000303200000000000000 |
| Frost City | Texas | 11626 | 0.0000021400000000000000 |
| Fruitvale City | Texas | 11937 | 0.0000156266700000000000 |
| Fulshear City | Texas | 11073 | 0.0000351466700000000000 |
| Fulton Town | Texas | 10583 | 0.0000106800000000000000 |
| Gaines County | Texas | 11093 | 0.0003623133300000000000 |
| Gainesville City | Texas | 10885 | 0.0010265333300000000000 |
| Galena Park City | Texas | 11193 | 0.0000872866700000000000 |
| Gallatin City | Texas | 10809 | 0.0000083533300000000000 |
| Galveston City | Texas | 11103 | 0.0032545800000000000000 |
| Galveston County | Texas | 11102 | 0.0074939533300000000000 |
| Ganado City | Texas | 11353 | 0.0000367333300000000000 |
| Garden Ridge City | Texas | 10874 | 0.0000756733300000000000 |
| Garland City | Texas | 10853 | 0.0028016266700000000000 |
| Garrett Town | Texas | 11027 | 0.0000167333300000000000 |
| Garrison City | Texas | 11617 | 0.0000237000000000000000 |
| Gary City Town | Texas | 11679 | 0.0000030000000000000000 |
| Garza County | Texas | 11112 | 0.0000596266700000000000 |
| Gatesville City | Texas | 10892 | 0.0001799600000000000000 |
| George West City | Texas | 11505 | 0.0000413800000000000000 |
| Georgetown City | Texas | 11989 | 0.0015059733300000000000 |
| Gholson City | Texas | 11555 | 0.0000100333300000000000 |
| Giddings City | Texas | 11468 | 0.0000844933300000000000 |
| Gillespie County | Texas | 11116 | 0.0004212733300000000000 |
| Gilmer City | Texas | 11921 | 0.0002263400000000000000 |
| Gladewater City | Texas | 11147 | 0.0001642533300000000000 |
| Glasscock County | Texas | 11121 | 0.0000066666700000000000 |
| Glen Rose City | Texas | 11817 | 0.0000036000000000000000 |

| | | | |
|-----------------------|-------|-------|--------------------------|
| Glenn Heights City | Texas | 10928 | 0.0001106200000000000000 |
| Godley City | Texas | 11371 | 0.0000207666700000000000 |
| Goldsmith City | Texas | 11004 | 0.0000045133300000000000 |
| Goldthwaite City | Texas | 11579 | 0.0000081666700000000000 |
| Goliad City | Texas | 11110 | 0.0000237533300000000000 |
| Goliad County | Texas | 11115 | 0.0002310666700000000000 |
| Golinda City | Texas | 11036 | 0.0000006666700000000000 |
| Gonzales City | Texas | 11117 | 0.0000992133300000000000 |
| Gonzales County | Texas | 11122 | 0.0002215333300000000000 |
| Goodlow City | Texas | 11632 | 0.0000014733300000000000 |
| Goodrich City | Texas | 11707 | 0.0000642866700000000000 |
| Gordon City | Texas | 11672 | 0.0000024333300000000000 |
| Goree City | Texas | 11437 | 0.0000049933300000000000 |
| Gorman City | Texas | 10997 | 0.0000207133300000000000 |
| Graford City | Texas | 11673 | 0.0000001533300000000000 |
| Graham City | Texas | 12033 | 0.0015695200000000000000 |
| Granbury City | Texas | 11300 | 0.0004782333300000000000 |
| Grand Prairie City | Texas | 11865 | 0.0029695933300000000000 |
| Grand Saline City | Texas | 11939 | 0.0002427533300000000000 |
| Grandfalls Town | Texas | 11954 | 0.0000004333300000000000 |
| Grandview City | Texas | 11373 | 0.0000440000000000000000 |
| Granger City | Texas | 11993 | 0.0000182733300000000000 |
| Granite Shoals City | Texas | 10741 | 0.0000788933300000000000 |
| Granjeno City | Texas | 11271 | 0.0000002866700000000000 |
| Grapeland City | Texas | 11316 | 0.0000485800000000000000 |
| Grapevine City | Texas | 10925 | 0.0008613000000000000000 |
| Gray County | Texas | 11125 | 0.0004392266700000000000 |
| Grays Prairie Village | Texas | 11411 | 0.0000001133300000000000 |
| Grayson County | Texas | 11123 | 0.0035938866700000000000 |
| Greenville City | Texas | 11327 | 0.0013540800000000000000 |
| Gregg County | Texas | 11142 | 0.0016249600000000000000 |
| Gregory City | Texas | 11781 | 0.0000313133300000000000 |
| Grey Forest City | Texas | 10647 | 0.0000031600000000000000 |
| Grimes County | Texas | 11150 | 0.0006325200000000000000 |
| Groesbeck City | Texas | 11494 | 0.0000383000000000000000 |
| Groom Town | Texas | 10778 | 0.0000064333300000000000 |
| Groves City | Texas | 11363 | 0.0002716800000000000000 |
| Groveton City | Texas | 11910 | 0.0000588466700000000000 |
| Gruver City | Texas | 11173 | 0.0000077733300000000000 |
| Guadalupe County | Texas | 11158 | 0.0009788266700000000000 |
| Gun Barrel City | Texas | 11240 | 0.0002420133300000000000 |
| Gunter City | Texas | 11131 | 0.0000307266700000000000 |
| Gustine Town | Texas | 10879 | 0.0000002266700000000000 |
| Hackberry Town | Texas | 10956 | 0.0000006266700000000000 |

| | | | |
|---------------------|-------|-------|--------------------------|
| Hale Center City | Texas | 11162 | 0.0000402800000000000000 |
| Hale County | Texas | 11160 | 0.0005276666700000000000 |
| Hall County | Texas | 11168 | 0.0000595533300000000000 |
| Hallettsville City | Texas | 11466 | 0.0000459666700000000000 |
| Hallsburg City | Texas | 11553 | 0.0000018133300000000000 |
| Hallsville City | Texas | 11209 | 0.0000682600000000000000 |
| Haltom City | Texas | 11846 | 0.0004786666700000000000 |
| Hamilton City | Texas | 11177 | 0.0000238733300000000000 |
| Hamilton County | Texas | 11172 | 0.0004423800000000000000 |
| Hamlin City | Texas | 11391 | 0.0000310400000000000000 |
| Hansford County | Texas | 11179 | 0.0001094400000000000000 |
| Happy Town | Texas | 11723 | 0.0000021800000000000000 |
| Hardeman County | Texas | 11175 | 0.0001014600000000000000 |
| Hardin City | Texas | 11479 | 0.0000006666700000000000 |
| Hardin County | Texas | 11180 | 0.0025320000000000000000 |
| Harker Heights City | Texas | 10623 | 0.0007578733300000000000 |
| Harlingen City | Texas | 10755 | 0.0011028600000000000000 |
| Harris County | Texas | 11182 | 0.0997746800000000000000 |
| Harrison County | Texas | 11212 | 0.0012394000000000000000 |
| Hart City | Texas | 10795 | 0.0000005733300000000000 |
| Hartley County | Texas | 11214 | 0.0000052400000000000000 |
| Haskell City | Texas | 11218 | 0.0000721933300000000000 |
| Haskell County | Texas | 11217 | 0.0001467400000000000000 |
| Haslet City | Texas | 11869 | 0.0000127200000000000000 |
| Hawk Cove City | Texas | 11336 | 0.0000044933300000000000 |
| Hawkins City | Texas | 12025 | 0.0000528800000000000000 |
| Hawley City | Texas | 11392 | 0.0000062066700000000000 |
| Hays City | Texas | 11230 | 0.0000033733300000000000 |
| Hays County | Texas | 11226 | 0.0035299266700000000000 |
| Hearne City | Texas | 11749 | 0.0001121600000000000000 |
| Heath City | Texas | 11416 | 0.0001916733300000000000 |
| Hebron Town | Texas | 10859 | 0.0000045800000000000000 |
| Hedley City | Texas | 10987 | 0.0000004666700000000000 |
| Hedwig Village City | Texas | 11190 | 0.0000871133300000000000 |
| Helotes City | Texas | 10649 | 0.0001052666700000000000 |
| Hemphill City | Texas | 11768 | 0.0000535666700000000000 |
| Hemphill County | Texas | 11232 | 0.0000959600000000000000 |
| Hempstead City | Texas | 11949 | 0.0001416000000000000000 |
| Henderson City | Texas | 11761 | 0.0003997733300000000000 |
| Henderson County | Texas | 11238 | 0.0021864333300000000000 |
| Henrietta City | Texas | 10816 | 0.0000181333300000000000 |
| Hereford City | Texas | 10941 | 0.0001361533300000000000 |
| Hewitt City | Texas | 11552 | 0.0001318400000000000000 |
| Hickory Creek Town | Texas | 10962 | 0.0001100666700000000000 |

| | | | |
|----------------------------|-------|-------|--------------------------|
| Hico City | Texas | 11032 | 0.0000368933300000000000 |
| Hidalgo City | Texas | 11269 | 0.0001774733300000000000 |
| Hidalgo County | Texas | 11259 | 0.0083540200000000000000 |
| Hideaway City | Texas | 11811 | 0.0000061466700000000000 |
| Higgins City | Texas | 11503 | 0.0000002866700000000000 |
| Highland Haven City | Texas | 10731 | 0.0000021333300000000000 |
| Highland Park Town | Texas | 10918 | 0.0002892200000000000000 |
| Highland Village City | Texas | 10960 | 0.0003354333300000000000 |
| Hill Country Village City | Texas | 10642 | 0.0000432333300000000000 |
| Hill County | Texas | 11277 | 0.0008498466700000000000 |
| Hillcrest Village | Texas | 10698 | 0.0000356333300000000000 |
| Hillsboro City | Texas | 11280 | 0.0003107266700000000000 |
| Hilshire Village City | Texas | 11191 | 0.0000057266700000000000 |
| Hitchcock City | Texas | 11101 | 0.0001919733300000000000 |
| Hockley County | Texas | 11295 | 0.0003093800000000000000 |
| Holiday Lakes Town | Texas | 10696 | 0.0000119666700000000000 |
| Holland Town | Texas | 10613 | 0.0000005133300000000000 |
| Holliday City | Texas | 10586 | 0.0000394000000000000000 |
| Hollywood Park Town | Texas | 10639 | 0.0000628266700000000000 |
| Hondo City | Texas | 11564 | 0.0007685866700000000000 |
| Honey Grove City | Texas | 11043 | 0.0000479733300000000000 |
| Hood County | Texas | 11301 | 0.0019473666700000000000 |
| Hooks City | Texas | 10674 | 0.0000180133300000000000 |
| Hopkins County | Texas | 11308 | 0.0009967866700000000000 |
| Horizon City | Texas | 11010 | 0.0000501333300000000000 |
| Horseshoe Bay City | Texas | 10740 | 0.0003211533300000000000 |
| Houston City | Texas | 11083 | 0.0468119533300000000000 |
| Houston County | Texas | 11314 | 0.0005243200000000000000 |
| Howard County | Texas | 11313 | 0.0005955333300000000000 |
| Howardwick City | Texas | 10991 | 0.0000005600000000000000 |
| Howe Town | Texas | 11132 | 0.0000611800000000000000 |
| Hubbard City | Texas | 11281 | 0.0000242333300000000000 |
| Hudson City | Texas | 10580 | 0.0000456000000000000000 |
| Hudson Oaks City | Texas | 11684 | 0.0001042466700000000000 |
| Hudspeth County | Texas | 11320 | 0.0000065666700000000000 |
| Hughes Springs City | Texas | 10790 | 0.0000296133300000000000 |
| Humble City | Texas | 11192 | 0.0004930133300000000000 |
| Hunt County | Texas | 11325 | 0.0020656733300000000000 |
| Hunters Creek Village City | Texas | 11197 | 0.0000980533300000000000 |
| Huntington City | Texas | 10576 | 0.0000586133300000000000 |
| Huntsville City | Texas | 11942 | 0.0005358200000000000000 |
| Hurst City | Texas | 11843 | 0.0006612466700000000000 |

| | | | |
|---------------------------|-------|-------|--------------------------|
| Hutchins City | Texas | 10919 | 0.0000636733300000000000 |
| Hutchinson County | Texas | 11337 | 0.0004975333300000000000 |
| Hutto City | Texas | 11994 | 0.0002556400000000000000 |
| Huxley City | Texas | 11800 | 0.0000049200000000000000 |
| Idalou City | Texas | 11516 | 0.0000133266700000000000 |
| Impact Town | Texas | 11880 | 0.0000000533300000000000 |
| Indian Lake Town | Texas | 10771 | 0.0000031533300000000000 |
| Industry City | Texas | 10601 | 0.0000040266700000000000 |
| Ingleside City | Texas | 11650 | 0.0002699133300000000000 |
| Ingleside On The Bay City | Texas | 11783 | 0.0000009466700000000000 |
| Ingram City | Texas | 11424 | 0.0000349533300000000000 |
| Iola City | Texas | 11152 | 0.0000210933300000000000 |
| Iowa Colony Village | Texas | 10704 | 0.0000272666700000000000 |
| Iowa Park City | Texas | 11977 | 0.0001565800000000000000 |
| Iraan City | Texas | 11698 | 0.0000003733300000000000 |
| Iredell City | Texas | 10666 | 0.0000014400000000000000 |
| Irion County | Texas | 11341 | 0.0000607000000000000000 |
| Irving City | Texas | 10922 | 0.0028521200000000000000 |
| Italy Town | Texas | 11017 | 0.0000356600000000000000 |
| Itasca City | Texas | 11283 | 0.0000579600000000000000 |
| Ivanhoe City | Texas | 11914 | 0.0000001733300000000000 |
| Jacinto City | Texas | 11195 | 0.0000942733300000000000 |
| Jack County | Texas | 11346 | 0.0000986600000000000000 |
| Jacksboro City | Texas | 11348 | 0.0001550266700000000000 |
| Jackson County | Texas | 11347 | 0.0002532266700000000000 |
| Jacksonville City | Texas | 10807 | 0.0005345266700000000000 |
| Jamaica Beach City | Texas | 11108 | 0.0000327533300000000000 |
| Jarrell City | Texas | 11995 | 0.0000161533300000000000 |
| Jasper City | Texas | 11354 | 0.0005228133300000000000 |
| Jasper County | Texas | 11352 | 0.0016590333300000000000 |
| Jayton City | Texas | 11420 | 0.0000004200000000000000 |
| Jeff Davis County | Texas | 11356 | 0.0000566666700000000000 |
| Jefferson City | Texas | 11530 | 0.0000746266700000000000 |
| Jefferson County | Texas | 11361 | 0.0050440933300000000000 |
| Jersey Village City | Texas | 11196 | 0.0002423133300000000000 |
| Jewett City | Texas | 11476 | 0.0000622533300000000000 |
| Jim Hogg County | Texas | 11367 | 0.0000847866700000000000 |
| Jim Wells County | Texas | 11369 | 0.0011102600000000000000 |
| Joaquin City | Texas | 11798 | 0.0000054000000000000000 |
| Johnson City | Texas | 10663 | 0.0000238733300000000000 |
| Johnson County | Texas | 11375 | 0.0027246133300000000000 |
| Jolly City | Texas | 10820 | 0.0000001733300000000000 |
| Jones County | Texas | 11393 | 0.0001466733300000000000 |

| | | | |
|---------------------|-------|-------|--------------------------|
| Jones Creek Village | Texas | 10699 | 0.0000338533300000000000 |
| Jonestown City | Texas | 11900 | 0.0000427933300000000000 |
| Josephine City | Texas | 10865 | 0.0000058733300000000000 |
| Joshua City | Texas | 11380 | 0.0001374600000000000000 |
| Jourdanton City | Texas | 10596 | 0.0000640000000000000000 |
| Junction City | Texas | 11427 | 0.0000321666700000000000 |
| Justin City | Texas | 10947 | 0.0000571666700000000000 |
| Karnes City | Texas | 11400 | 0.0000775466700000000000 |
| Karnes County | Texas | 11397 | 0.0002349933300000000000 |
| Katy City | Texas | 11085 | 0.0003497800000000000000 |
| Kaufman City | Texas | 11403 | 0.0001840466700000000000 |
| Kaufman County | Texas | 11404 | 0.0023536466700000000000 |
| Keene City | Texas | 11381 | 0.0002553066700000000000 |
| Keller City | Texas | 11845 | 0.0005279266700000000000 |
| Kemah City | Texas | 11106 | 0.0001888333300000000000 |
| Kemp City | Texas | 11405 | 0.0000427933300000000000 |
| Kempner City | Texas | 11459 | 0.0000022000000000000000 |
| Kendall County | Texas | 11418 | 0.0006709533300000000000 |
| Kendleton City | Texas | 11074 | 0.0000000866700000000000 |
| Kenedy City | Texas | 11401 | 0.0000045066700000000000 |
| Kenedy County | Texas | 11426 | 0.0000066666700000000000 |
| Kenefick Town | Texas | 11484 | 0.0000027733300000000000 |
| Kennard City | Texas | 11317 | 0.0000008800000000000000 |
| Kennedale City | Texas | 11847 | 0.0001401600000000000000 |
| Kent County | Texas | 11422 | 0.0000062600000000000000 |
| Kerens City | Texas | 11627 | 0.0000128266700000000000 |
| Kermit City | Texas | 12008 | 0.0000376800000000000000 |
| Kerr County | Texas | 11423 | 0.0014563466700000000000 |
| Kerrville City | Texas | 11425 | 0.0012690466700000000000 |
| Kilgore City | Texas | 11762 | 0.0007038866700000000000 |
| Killeen City | Texas | 10619 | 0.0035710000000000000000 |
| Kimble County | Texas | 11428 | 0.0001365333300000000000 |
| King County | Texas | 11430 | 0.0000066666700000000000 |
| Kingsville City | Texas | 11432 | 0.0001338866700000000000 |
| Kinney County | Texas | 11431 | 0.0000142800000000000000 |
| Kirby City | Texas | 10634 | 0.0000583466700000000000 |
| Kirbyville City | Texas | 11357 | 0.0000712666700000000000 |
| Kirvin Town | Texas | 11086 | 0.0000000133300000000000 |
| Kleberg County | Texas | 11433 | 0.0008273933300000000000 |
| Knollwood City | Texas | 11137 | 0.0000077333300000000000 |
| Knox City Town | Texas | 11440 | 0.0000130800000000000000 |
| Knox County | Texas | 11439 | 0.0000782000000000000000 |
| Kosse Town | Texas | 11492 | 0.0000164533300000000000 |
| Kountze City | Texas | 11183 | 0.0001314400000000000000 |

| | | | |
|-------------------------|-------|-------|--------------------------|
| Kress City | Texas | 11834 | 0.0000012400000000000000 |
| Krugerville City | Texas | 10968 | 0.0000100533300000000000 |
| Krum City | Texas | 10953 | 0.0000644066700000000000 |
| Kurten Town | Texas | 10711 | 0.0000045733300000000000 |
| Kyle City | Texas | 11229 | 0.0003455666700000000000 |
| La Feria City | Texas | 10758 | 0.0000692066700000000000 |
| La Grange City | Texas | 11047 | 0.0000641533300000000000 |
| La Grulla City | Texas | 11823 | 0.0000113866700000000000 |
| La Joya City | Texas | 11278 | 0.0000563800000000000000 |
| La Marque City | Texas | 11099 | 0.0006595333300000000000 |
| La Porte City | Texas | 11194 | 0.0006102133300000000000 |
| La Salle County | Texas | 11447 | 0.0000998333300000000000 |
| La Vernia City | Texas | 12007 | 0.0000214466700000000000 |
| La Villa City | Texas | 11263 | 0.0000038133300000000000 |
| La Ward City | Texas | 11349 | 0.0000021400000000000000 |
| Lacoste City | Texas | 11575 | 0.0000010600000000000000 |
| Lacy-Lakeview City | Texas | 11548 | 0.0000773266700000000000 |
| Ladonia Town | Texas | 11040 | 0.0000134066700000000000 |
| Lago Vista City | Texas | 11898 | 0.0000917866700000000000 |
| Laguna Vista Town | Texas | 10768 | 0.0000245933300000000000 |
| Lake Bridgeport City | Texas | 12020 | 0.0000015466700000000000 |
| Lake City Town | Texas | 11784 | 0.0000194533300000000000 |
| Lake Dallas City | Texas | 10958 | 0.0001687600000000000000 |
| Lake Jackson City | Texas | 10691 | 0.0005052066700000000000 |
| Lake Tanglewood Village | Texas | 11726 | 0.0000040866700000000000 |
| Lake Worth City | Texas | 11856 | 0.0001336733300000000000 |
| Lakeport City | Texas | 11145 | 0.0000030866700000000000 |
| Lakeside City Town | Texas | 10584 | 0.0000014800000000000000 |
| Lakeside Town | Texas | 11787 | 0.0000298266700000000000 |
| Lakeside Town | Texas | 11860 | 0.0000298266700000000000 |
| Lakeview Town | Texas | 11169 | 0.0000028466700000000000 |
| Lakeway City | Texas | 11908 | 0.0002110466700000000000 |
| Lakewood Village City | Texas | 10959 | 0.0000037133300000000000 |
| Lamar County | Texas | 11443 | 0.0009439866700000000000 |
| Lamb County | Texas | 11451 | 0.0003378733300000000000 |
| Lamesa City | Texas | 10932 | 0.0001977066700000000000 |
| Lampasas City | Texas | 11463 | 0.0001880733300000000000 |
| Lampasas County | Texas | 11458 | 0.0002854533300000000000 |
| Lancaster City | Texas | 10920 | 0.0006043533300000000000 |
| Laredo City | Texas | 11964 | 0.0050878266700000000000 |
| Latexo City | Texas | 11315 | 0.0000008266700000000000 |
| Lavaca County | Texas | 11465 | 0.0003064866700000000000 |
| Lavon City | Texas | 10850 | 0.0000495666700000000000 |

| | | | |
|------------------------------|-------|-------|--------------------------|
| Lawn Town | Texas | 11862 | 0.0000003866700000000000 |
| League City | Texas | 11109 | 0.0020161200000000000000 |
| Leakey City | Texas | 11724 | 0.0000017066700000000000 |
| Leander City | Texas | 11909 | 0.0005909400000000000000 |
| Leary City | Texas | 10679 | 0.0000053133300000000000 |
| Lee County | Texas | 11470 | 0.0002030466700000000000 |
| Lefors Town | Texas | 11127 | 0.0000010600000000000000 |
| Leon County | Texas | 11472 | 0.0004492866700000000000 |
| Leon Valley City | Texas | 10635 | 0.0001550533300000000000 |
| Leona City | Texas | 11477 | 0.0000058866700000000000 |
| Leonard City | Texas | 11045 | 0.0000567000000000000000 |
| Leroy City | Texas | 11558 | 0.0000011733300000000000 |
| Levelland City | Texas | 11299 | 0.0003123200000000000000 |
| Lewisville City | Texas | 10926 | 0.0025472933300000000000 |
| Lexington Town | Texas | 11471 | 0.0000154533300000000000 |
| Liberty City | Texas | 11480 | 0.0004822866700000000000 |
| Liberty County | Texas | 11482 | 0.0035414133300000000000 |
| Liberty Hill City | Texas | 11998 | 0.0000185333300000000000 |
| Limestone County | Texas | 11490 | 0.0009045600000000000000 |
| Lincoln Park Town | Texas | 10967 | 0.0000045133300000000000 |
| Lindale City | Texas | 11806 | 0.0001613466700000000000 |
| Linden City | Texas | 10785 | 0.0000244066700000000000 |
| Lindsay City | Texas | 10895 | 0.0000081866700000000000 |
| Lipan City | Texas | 11303 | 0.0000002933300000000000 |
| Lipscomb County | Texas | 11499 | 0.0000675466700000000000 |
| Little Elm City | Texas | 10963 | 0.0004621733300000000000 |
| Little River-Academy City | Texas | 10628 | 0.0000053200000000000000 |
| Littlefield City | Texas | 11455 | 0.0000511866700000000000 |
| Live Oak City | Texas | 10648 | 0.0002182666700000000000 |
| Live Oak County | Texas | 11501 | 0.0002647733300000000000 |
| Liverpool City | Texas | 10702 | 0.0000095666700000000000 |
| Livingston Town | Texas | 11700 | 0.0004877666700000000000 |
| Llano City | Texas | 11504 | 0.0001541400000000000000 |
| Llano County | Texas | 11508 | 0.0007709800000000000000 |
| Lockhart City | Texas | 10737 | 0.0003270000000000000000 |
| Lockney Town | Texas | 11061 | 0.0000220066700000000000 |
| Log Cabin City | Texas | 11241 | 0.0000130666700000000000 |
| Lometa City | Texas | 11460 | 0.0000078400000000000000 |
| Lone Oak City | Texas | 11329 | 0.0000113666700000000000 |
| Lone Star City | Texas | 11610 | 0.0000552200000000000000 |
| Longview City | Texas | 11146 | 0.0032150266700000000000 |
| Lorraine Town | Texas | 11588 | 0.0000012533300000000000 |
| Lorena City | Texas | 11556 | 0.0000226000000000000000 |

| | | | |
|------------------------|-------|-------|--------------------------|
| O'Brien City | Texas | 11221 | 0.0000005066700000000000 |
| Ochiltree County | Texas | 11657 | 0.0001031733300000000000 |
| Odem City | Texas | 11779 | 0.0000494666700000000000 |
| Odessa City | Texas | 11003 | 0.0037277533300000000000 |
| O'Donnell City | Texas | 11522 | 0.0000001800000000000000 |
| Oglesby City | Texas | 10893 | 0.0000001933300000000000 |
| Old River-Winfree City | Texas | 10801 | 0.0001443533300000000000 |
| Oldham County | Texas | 11661 | 0.0000687866700000000000 |
| Olmos Park City | Texas | 10637 | 0.0000653400000000000000 |
| Olney City | Texas | 12034 | 0.0000405866700000000000 |
| Olton City | Texas | 11456 | 0.0000079800000000000000 |
| Omaha City | Texas | 11611 | 0.0000279000000000000000 |
| Onalaska City | Texas | 11705 | 0.0002110266700000000000 |
| Opdyke West Town | Texas | 11296 | 0.0000031933300000000000 |
| Orange City | Texas | 11660 | 0.0020755933300000000000 |
| Orange County | Texas | 11659 | 0.0045987866700000000000 |
| Orange Grove City | Texas | 11372 | 0.0000111800000000000000 |
| Orchard City | Texas | 11079 | 0.0000057800000000000000 |
| Ore City | Texas | 11922 | 0.0000453733300000000000 |
| Overton City | Texas | 11765 | 0.0000526666700000000000 |
| Ovilla City | Texas | 10933 | 0.0000892733300000000000 |
| Oyster Creek City | Texas | 10701 | 0.0000642200000000000000 |
| Paducah Town | Texas | 10906 | 0.0000008333300000000000 |
| Paint Rock Town | Texas | 10884 | 0.0000009400000000000000 |
| Palacios City | Texas | 11533 | 0.0000935733300000000000 |
| Palestine City | Texas | 10572 | 0.0011867266700000000000 |
| Palisades Village | Texas | 11719 | 0.0000016000000000000000 |
| Palm Valley City | Texas | 10770 | 0.0000127866700000000000 |
| Palmer Town | Texas | 11022 | 0.0000844400000000000000 |
| Palmhurst City | Texas | 11275 | 0.0000310666700000000000 |
| Palmview City | Texas | 11276 | 0.0000505133300000000000 |
| Palo Pinto County | Texas | 11670 | 0.0008308066700000000000 |
| Pampa City | Texas | 11126 | 0.0004481800000000000000 |
| Panhandle Town | Texas | 10774 | 0.0000635733300000000000 |
| Panola County | Texas | 11675 | 0.0005379933300000000000 |
| Panorama Village City | Texas | 11599 | 0.0000086133300000000000 |
| Pantego Town | Texas | 11855 | 0.0000859866700000000000 |
| Paradise City | Texas | 12014 | 0.0000003466700000000000 |
| Paris City | Texas | 11445 | 0.0013412000000000000000 |
| Parker City | Texas | 10849 | 0.0000687133300000000000 |
| Parker County | Texas | 11678 | 0.0031750266700000000000 |
| Parmer County | Texas | 11695 | 0.0001057733300000000000 |
| Pasadena City | Texas | 11198 | 0.0023769066700000000000 |
| Pattison City | Texas | 11952 | 0.0000076533300000000000 |

| | | | |
|--------------------------|-------|-------|--------------------------|
| Patton Village City | Texas | 11594 | 0.0000617866700000000000 |
| Payne Springs Town | Texas | 11247 | 0.0000118000000000000000 |
| Pearland City | Texas | 10706 | 0.0022250133300000000000 |
| Pearsall City | Texas | 11091 | 0.0000771333300000000000 |
| Pecan Gap City | Texas | 10948 | 0.0000047933300000000000 |
| Pecan Hill City | Texas | 11025 | 0.0000015266700000000000 |
| Pecos City | Texas | 11734 | 0.0000508133300000000000 |
| Pecos County | Texas | 11701 | 0.0003133133300000000000 |
| Pelican Bay City | Texas | 11858 | 0.0000079933300000000000 |
| Penelope Town | Texas | 11289 | 0.0000027666700000000000 |
| Penitas City | Texas | 11272 | 0.0000020800000000000000 |
| Perryton City | Texas | 11656 | 0.0001557600000000000000 |
| Petersburg City | Texas | 11163 | 0.0000112733300000000000 |
| Petrolia City | Texas | 10819 | 0.0000001133300000000000 |
| Petronila City | Texas | 11651 | 0.0000000333300000000000 |
| Pflugerville City | Texas | 11901 | 0.0005760533300000000000 |
| Pharr City | Texas | 11268 | 0.0009648066700000000000 |
| Pilot Point City | Texas | 10890 | 0.0000774200000000000000 |
| Pine Forest City | Texas | 11668 | 0.0000259600000000000000 |
| Pine Island Town | Texas | 11950 | 0.0000209400000000000000 |
| Pinehurst City | Texas | 11664 | 0.0002178066700000000000 |
| Pineland City | Texas | 11766 | 0.0000275866700000000000 |
| Piney Point Village City | Texas | 11204 | 0.0001049200000000000000 |
| Pittsburg City | Texas | 10773 | 0.0001368400000000000000 |
| Plains Town | Texas | 12031 | 0.0000008600000000000000 |
| Plainview City | Texas | 11166 | 0.0004019866700000000000 |
| Plano City | Texas | 10862 | 0.0076773866700000000000 |
| Pleak Village | Texas | 11076 | 0.0000018000000000000000 |
| Pleasant Valley Town | Texas | 11981 | 0.0000020533300000000000 |
| Pleasanton City | Texas | 10594 | 0.0001934066700000000000 |
| Plum Grove City | Texas | 11485 | 0.0000017200000000000000 |
| Point Blank City | Texas | 11775 | 0.0000023666700000000000 |
| Point City | Texas | 11714 | 0.0000101266700000000000 |
| Point Comfort City | Texas | 10749 | 0.0000029800000000000000 |
| Point Venture Village | Texas | 11894 | 0.0000039200000000000000 |
| Polk County | Texas | 11702 | 0.0024722066700000000000 |
| Ponder Town | Texas | 10969 | 0.0000085466700000000000 |
| Port Aransas City | Texas | 11653 | 0.0002068133300000000000 |
| Port Arthur City | Texas | 11365 | 0.0024529666700000000000 |
| Port Isabel City | Texas | 10763 | 0.0000653466700000000000 |
| Port Lavaca City | Texas | 10747 | 0.0000783466700000000000 |
| Port Neches City | Texas | 11358 | 0.0002589933300000000000 |
| Portland City | Texas | 11655 | 0.0005101133300000000000 |
| Post City | Texas | 11114 | 0.0000155466700000000000 |

| | | | |
|----------------------------|-------|-------|--------------------------|
| Post Oak Bend City Town | Texas | 11407 | 0.0000068933300000000000 |
| Poteet City | Texas | 10598 | 0.0000451133300000000000 |
| Poth Town | Texas | 12004 | 0.0000264933300000000000 |
| Potter County | Texas | 11704 | 0.0024780066700000000000 |
| Pottsboro Town | Texas | 11133 | 0.0000820133300000000000 |
| Powell Town | Texas | 11638 | 0.0000007333300000000000 |
| Poynor Town | Texas | 11253 | 0.0000078666700000000000 |
| Prairie View City | Texas | 11951 | 0.0000506666700000000000 |
| Premont City | Texas | 11376 | 0.0000221400000000000000 |
| Presidio City | Texas | 11712 | 0.0000009866700000000000 |
| Presidio County | Texas | 11709 | 0.0000052466700000000000 |
| Primera Town | Texas | 10764 | 0.0000197200000000000000 |
| Princeton City | Texas | 10843 | 0.0001283000000000000000 |
| Progreso City | Texas | 11265 | 0.0000538133300000000000 |
| Progreso Lakes City | Texas | 11273 | 0.0000002600000000000000 |
| Prosper Town | Texas | 10861 | 0.0001518000000000000000 |
| Providence Village Town | Texas | 10954 | 0.0000033866700000000000 |
| Putnam Town | Texas | 10760 | 0.0000000933300000000000 |
| Pyote Town | Texas | 11962 | 0.0000001466700000000000 |
| Quanah City | Texas | 11178 | 0.0000013800000000000000 |
| Queen City | Texas | 10787 | 0.0000322466700000000000 |
| Quinlan City | Texas | 11331 | 0.0000486933300000000000 |
| Quintana Town | Texas | 10705 | 0.0000032800000000000000 |
| Quitaque City | Texas | 10716 | 0.0000000533300000000000 |
| Quitman City | Texas | 12023 | 0.0001041266700000000000 |
| Rains County | Texas | 11710 | 0.0003546000000000000000 |
| Ralls City | Texas | 10907 | 0.0000264466700000000000 |
| Rancho Viejo Town | Texas | 10769 | 0.0000255733300000000000 |
| Randall County | Texas | 11720 | 0.0018541733300000000000 |
| Ranger City | Texas | 10999 | 0.0000812400000000000000 |
| Rankin City | Texas | 11926 | 0.0000107533300000000000 |
| Ransom Canyon Town | Texas | 11517 | 0.0000062000000000000000 |
| Ravenna City | Texas | 11046 | 0.0000045666700000000000 |
| Raymondville City | Texas | 11983 | 0.0000497733300000000000 |
| Reagan County | Texas | 11721 | 0.0001681000000000000000 |
| Real County | Texas | 11731 | 0.0000338200000000000000 |
| Red Lick City | Texas | 10677 | 0.0000001533300000000000 |
| Red Oak City | Texas | 11020 | 0.0001789533300000000000 |
| Red River County | Texas | 11727 | 0.0001953733300000000000 |
| Redwater City | Texas | 10678 | 0.0000070533300000000000 |
| Reeves County | Texas | 11738 | 0.0006890000000000000000 |
| Refugio County | Texas | 11736 | 0.0003081066700000000000 |

| | | | |
|-----------------------|-------|-------|--------------------------|
| Refugio Town | Texas | 11742 | 0.0000589266700000000000 |
| Reklaw City | Texas | 10815 | 0.0000075733300000000000 |
| Reno City | Texas | 11449 | 0.0000744266700000000000 |
| Reno City | Texas | 11693 | 0.0000252733300000000000 |
| Retreat Town | Texas | 11636 | 0.0000003466700000000000 |
| Rhome City | Texas | 12016 | 0.0000819000000000000000 |
| Rice City | Texas | 11631 | 0.0000131466700000000000 |
| Richardson City | Texas | 10854 | 0.0017354333300000000000 |
| Richland Hills City | Texas | 11857 | 0.0001629200000000000000 |
| Richland Springs Town | Texas | 11788 | 0.0000148933300000000000 |
| Richland Town | Texas | 11635 | 0.0000014000000000000000 |
| Richmond City | Texas | 11065 | 0.0005173733300000000000 |
| Richwood City | Texas | 10688 | 0.0000807466700000000000 |
| Riesel City | Texas | 11557 | 0.0000074533300000000000 |
| Rio Bravo City | Texas | 11970 | 0.0000569866700000000000 |
| Rio Grande City | Texas | 11821 | 0.0001729800000000000000 |
| Rio Hondo City | Texas | 10762 | 0.0000236666700000000000 |
| Rio Vista City | Texas | 11379 | 0.0000294600000000000000 |
| Rising Star Town | Texas | 11000 | 0.0000128866700000000000 |
| River Oaks City | Texas | 11851 | 0.0000794466700000000000 |
| Riverside City | Texas | 11940 | 0.0000057200000000000000 |
| Roanoke City | Texas | 10981 | 0.0000018333300000000000 |
| Roaring Springs Town | Texas | 11615 | 0.0000030733300000000000 |
| Robert Lee City | Texas | 10827 | 0.0000005666700000000000 |
| Roberts County | Texas | 11755 | 0.0000036466700000000000 |
| Robertson County | Texas | 11744 | 0.0002976133300000000000 |
| Robinson City | Texas | 11547 | 0.0001200133300000000000 |
| Robstown City | Texas | 11652 | 0.0002676933300000000000 |
| Roby City | Texas | 11063 | 0.0000028533300000000000 |
| Rochester Town | Texas | 11223 | 0.0000044933300000000000 |
| Rockdale City | Texas | 11571 | 0.0001398200000000000000 |
| Rockport City | Texas | 10582 | 0.0003616866700000000000 |
| Rocksprings Town | Texas | 11007 | 0.0000001666700000000000 |
| Rockwall City | Texas | 11748 | 0.0007620533300000000000 |
| Rockwall County | Texas | 11753 | 0.0011254666700000000000 |
| Rocky Mound Town | Texas | 10777 | 0.0000018666700000000000 |
| Rogers Town | Texas | 10620 | 0.0000254533300000000000 |
| Rollingwood City | Texas | 11890 | 0.0000316933300000000000 |
| Roma City | Texas | 11818 | 0.0001108600000000000000 |
| Roman Forest Town | Texas | 11601 | 0.0000574000000000000000 |
| Ropesville City | Texas | 11292 | 0.0000141466700000000000 |
| Roscoe City | Texas | 11641 | 0.0000051866700000000000 |
| Rose City | Texas | 11669 | 0.0000267466700000000000 |
| Rose Hill Acres City | Texas | 11187 | 0.0000154066700000000000 |

| | | | |
|----------------------|-------|-------|--------------------------|
| Rosebud City | Texas | 11034 | 0.0000099266700000000000 |
| Rosenberg City | Texas | 11068 | 0.0008439533300000000000 |
| Ross City | Texas | 11559 | 0.0000009800000000000000 |
| Rosser Village | Texas | 11412 | 0.0000036600000000000000 |
| Rotan City | Texas | 11054 | 0.0000099533300000000000 |
| Round Mountain Town | Texas | 10659 | 0.0000030266700000000000 |
| Round Rock City | Texas | 11905 | 0.0031732800000000000000 |
| Round Top Town | Texas | 11055 | 0.0000009333300000000000 |
| Rowlett City | Texas | 10935 | 0.0006664200000000000000 |
| Roxton City | Texas | 11446 | 0.0000003133300000000000 |
| Royse City | Texas | 11339 | 0.0001566266700000000000 |
| Rule Town | Texas | 11222 | 0.0000053333300000000000 |
| Runaway Bay City | Texas | 12017 | 0.0000462066700000000000 |
| Runge Town | Texas | 11402 | 0.0000017000000000000000 |
| Runnels County | Texas | 11756 | 0.0002255400000000000000 |
| Rusk City | Texas | 10806 | 0.0001199400000000000000 |
| Rusk County | Texas | 11758 | 0.0010092666700000000000 |
| Sabinal City | Texas | 11933 | 0.0000120733300000000000 |
| Sabine County | Texas | 11763 | 0.0003098600000000000000 |
| Sachse City | Texas | 10860 | 0.0001560000000000000000 |
| Sadler City | Texas | 11140 | 0.0000061666700000000000 |
| Saginaw City | Texas | 11849 | 0.0002131533300000000000 |
| Salado Village | Texas | 10624 | 0.0000214000000000000000 |
| San Angelo City | Texas | 11887 | 0.0035767266700000000000 |
| San Antonio City | Texas | 10653 | 0.0291027733300000000000 |
| San Augustine City | Texas | 11772 | 0.0001678800000000000000 |
| San Augustine County | Texas | 11770 | 0.0002523600000000000000 |
| San Benito City | Texas | 10761 | 0.0002667666700000000000 |
| San Diego City | Texas | 10989 | 0.0000784733300000000000 |
| San Elizario City | Texas | 11005 | 0.0000522066700000000000 |
| San Felipe Town | Texas | 10602 | 0.0000099866700000000000 |
| San Jacinto County | Texas | 11771 | 0.0013159866700000000000 |
| San Juan City | Texas | 11264 | 0.0001923000000000000000 |
| San Leanna Village | Texas | 11904 | 0.0000002400000000000000 |
| San Marcos City | Texas | 10739 | 0.0021712533300000000000 |
| San Patricio City | Texas | 11782 | 0.0000280866700000000000 |
| San Patricio County | Texas | 11777 | 0.0018127733300000000000 |
| San Perlita City | Texas | 11985 | 0.0000147933300000000000 |
| San Saba City | Texas | 11786 | 0.0000670466700000000000 |
| San Saba County | Texas | 11785 | 0.0001170800000000000000 |
| Sanctuary Town | Texas | 11682 | 0.0000001133300000000000 |
| Sandy Oaks City | Texas | 10633 | 0.0000657533300000000000 |
| Sandy Point City | Texas | 10682 | 0.0000109133300000000000 |
| Sanford Town | Texas | 11343 | 0.0000020533300000000000 |

| | | | |
|--------------------|-------|-------|--------------------------|
| Sanger City | Texas | 10952 | 0.0001482466700000000000 |
| Sansom Park City | Texas | 11848 | 0.0000014866700000000000 |
| Santa Anna Town | Texas | 10829 | 0.0000021933300000000000 |
| Santa Clara City | Texas | 11161 | 0.0000005800000000000000 |
| Santa Fe City | Texas | 11100 | 0.0002218133300000000000 |
| Santa Rosa Town | Texas | 10767 | 0.0000142533300000000000 |
| Savoy City | Texas | 11044 | 0.0000156600000000000000 |
| Schertz City | Texas | 10655 | 0.0004007333300000000000 |
| Schleicher County | Texas | 11789 | 0.0000379666700000000000 |
| Schulenburg City | Texas | 11052 | 0.0000170666700000000000 |
| Scotland City | Texas | 10590 | 0.0000009866700000000000 |
| Scottsville City | Texas | 11215 | 0.0000047200000000000000 |
| Scurry County | Texas | 11791 | 0.0004874400000000000000 |
| Scurry Town | Texas | 11406 | 0.0000074000000000000000 |
| Seabrook City | Texas | 10798 | 0.0002018000000000000000 |
| Seadrift City | Texas | 10748 | 0.0000066066700000000000 |
| Seagoville City | Texas | 10930 | 0.0001140400000000000000 |
| Seagraves City | Texas | 11088 | 0.0000502066700000000000 |
| Sealy City | Texas | 10604 | 0.0001375800000000000000 |
| Seguin City | Texas | 11157 | 0.0025102533300000000000 |
| Selma City | Texas | 10651 | 0.0001495266700000000000 |
| Seminole City | Texas | 11097 | 0.0001072800000000000000 |
| Seven Oaks City | Texas | 11706 | 0.0000261133300000000000 |
| Seven Points City | Texas | 11256 | 0.0000496800000000000000 |
| Seymour City | Texas | 10625 | 0.0000947866700000000000 |
| Shackelford County | Texas | 11793 | 0.0000085866700000000000 |
| Shady Shores Town | Texas | 10957 | 0.0000039600000000000000 |
| Shallowater City | Texas | 11513 | 0.0000127133300000000000 |
| Shamrock City | Texas | 11973 | 0.0000288533300000000000 |
| Shavano Park City | Texas | 10640 | 0.0000211866700000000000 |
| Shelby County | Texas | 11794 | 0.0007328333300000000000 |
| Shenandoah City | Texas | 11603 | 0.0003141466700000000000 |
| Shepherd City | Texas | 11774 | 0.0000009800000000000000 |
| Sherman City | Texas | 11135 | 0.0022039000000000000000 |
| Sherman County | Texas | 11799 | 0.0000528666700000000000 |
| Shiner City | Texas | 11462 | 0.0000269466700000000000 |
| Shoreacres City | Texas | 10813 | 0.0000063866700000000000 |
| Silsbee City | Texas | 11185 | 0.0004429466700000000000 |
| Silverton City | Texas | 10718 | 0.0000000933300000000000 |
| Simonton City | Texas | 11072 | 0.0000127066700000000000 |
| Sinton City | Texas | 11778 | 0.0001577200000000000000 |
| Skellytown Town | Texas | 10784 | 0.0000026666700000000000 |
| Slaton City | Texas | 11514 | 0.0000010266700000000000 |
| Smiley City | Texas | 11119 | 0.0000043666700000000000 |

| | | | |
|-------------------------------|-------|-------|--------------------------|
| Smith County | Texas | 11807 | 0.0050597400000000000000 |
| Smithville City | Texas | 10616 | 0.0001133933300000000000 |
| Smyer Town | Texas | 11297 | 0.0000020000000000000000 |
| Snook City | Texas | 10730 | 0.0000094800000000000000 |
| Snyder City | Texas | 11792 | 0.0000601200000000000000 |
| Socorro City | Texas | 11008 | 0.0000741666700000000000 |
| Somerset City | Texas | 10652 | 0.0000101800000000000000 |
| Somervell County | Texas | 11816 | 0.0003805066700000000000 |
| Somerville City | Texas | 10725 | 0.0000253733300000000000 |
| Sonora City | Texas | 11829 | 0.0000489133300000000000 |
| Sour Lake City | Texas | 11181 | 0.0001190400000000000000 |
| South Houston City | Texas | 11200 | 0.0001708000000000000000 |
| South Mountain Town | Texas | 10894 | 0.0000010266700000000000 |
| South Padre Island Town | Texas | 10772 | 0.0002041933300000000000 |
| Southlake City | Texas | 11864 | 0.0004723066700000000000 |
| Southmayd City | Texas | 11141 | 0.0000473066700000000000 |
| Southside Place City | Texas | 11199 | 0.0000059000000000000000 |
| Spearman City | Texas | 11176 | 0.0000933333300000000000 |
| Splendor City | Texas | 11597 | 0.0000517066700000000000 |
| Spofford City | Texas | 11436 | 0.0000000466700000000000 |
| Spring Valley Village City | Texas | 11201 | 0.0001093600000000000000 |
| Springlake Town | Texas | 11457 | 0.0000000200000000000000 |
| Springtown City | Texas | 11692 | 0.0000949600000000000000 |
| Spur City | Texas | 10985 | 0.0000028466700000000000 |
| St. Hedwig Town | Texas | 10650 | 0.0000007400000000000000 |
| St. Jo City | Texas | 11587 | 0.0000490666700000000000 |
| St. Paul Town | Texas | 10846 | 0.0000001400000000000000 |
| Stafford City | Texas | 11080 | 0.0005009666700000000000 |
| Stagecoach Town | Texas | 11602 | 0.0000202400000000000000 |
| Stamford City | Texas | 11390 | 0.0000026533300000000000 |
| Stanton City | Texas | 11532 | 0.0000255866700000000000 |
| Staples City | Texas | 11154 | 0.0000001266700000000000 |
| Star Harbor City | Texas | 11249 | 0.0000010066700000000000 |
| Starr County | Texas | 11820 | 0.0006659733300000000000 |
| Stephens County | Texas | 11822 | 0.0002349600000000000000 |
| Stephenville City | Texas | 11030 | 0.0005564800000000000000 |
| Sterling City | Texas | 11828 | 0.0000004133300000000000 |
| Sterling County | Texas | 11825 | 0.0000062600000000000000 |
| Stinnett City | Texas | 11340 | 0.0000273133300000000000 |
| Stockdale City | Texas | 12002 | 0.0000049400000000000000 |
| Stonewall County | Texas | 11827 | 0.0000121466700000000000 |
| Stratford City | Texas | 11801 | 0.0000558533300000000000 |

| | | | |
|-------------------------------|-------|-------|--------------------------|
| Strawn City | Texas | 11671 | 0.0000065800000000000000 |
| Streetman Town | Texas | 11090 | 0.0000000333300000000000 |
| Sudan City | Texas | 11461 | 0.0000002133300000000000 |
| Sugar Land City | Texas | 11066 | 0.0021437400000000000000 |
| Sullivan City | Texas | 11274 | 0.0000408066700000000000 |
| Sulphur Springs City | Texas | 11310 | 0.0008306866700000000000 |
| Sun Valley City | Texas | 11450 | 0.0000000266700000000000 |
| Sundown City | Texas | 11298 | 0.0000172800000000000000 |
| Sunnyvale Town | Texas | 10921 | 0.0000216533300000000000 |
| Sunray City | Texas | 11608 | 0.0000171400000000000000 |
| Sunrise Beach Village City | Texas | 11511 | 0.0000138866700000000000 |
| Sunset Valley City | Texas | 11906 | 0.0000628333300000000000 |
| Surfside Beach City | Texas | 10695 | 0.0000435333300000000000 |
| Sutton County | Texas | 11824 | 0.0000436066700000000000 |
| Sweeny City | Texas | 10686 | 0.0000300200000000000000 |
| Sweetwater City | Texas | 11644 | 0.0004549866700000000000 |
| Swisher County | Texas | 11835 | 0.0000483400000000000000 |
| Taft City | Texas | 11780 | 0.0000390733300000000000 |
| Tahoka City | Texas | 11523 | 0.0000028666700000000000 |
| Talco City | Texas | 11885 | 0.0000024800000000000000 |
| Talty Town | Texas | 11409 | 0.0000608266700000000000 |
| Tarrant County | Texas | 11833 | 0.0411410600000000000000 |
| Tatum City | Texas | 11680 | 0.0000064800000000000000 |
| Taylor City | Texas | 11997 | 0.0003863000000000000000 |
| Taylor County | Texas | 11866 | 0.0023405200000000000000 |
| Taylor Lake Village City | Texas | 11210 | 0.0000027466700000000000 |
| Taylor Landing City | Texas | 11364 | 0.0000010200000000000000 |
| Teague City | Texas | 11096 | 0.0000114266700000000000 |
| Tehuacana Town | Texas | 11498 | 0.0000000800000000000000 |
| Temple City | Texas | 10621 | 0.0018716466700000000000 |
| Tenaha Town | Texas | 11797 | 0.0000314533300000000000 |
| Terrell City | Texas | 11408 | 0.0009913733300000000000 |
| Terrell County | Texas | 11873 | 0.0000382466700000000000 |
| Terrell Hills City | Texas | 10641 | 0.0000657200000000000000 |
| Terry County | Texas | 11875 | 0.0001694866700000000000 |
| Texarkana City | Texas | 10676 | 0.0012806266700000000000 |
| Texas City | Texas | 10799 | 0.0019913466700000000000 |
| Texhoma City | Texas | 11805 | 0.0000010400000000000000 |
| Texline Town | Texas | 10904 | 0.0000057666700000000000 |
| The Colony City | Texas | 10961 | 0.0007619800000000000000 |
| The Hills Village | Texas | 11896 | 0.0000066933300000000000 |
| Thompsons Town | Texas | 11077 | 0.0000126466700000000000 |

| | | | |
|----------------------------|-------|-------|--------------------------|
| Thorndale City | Texas | 11576 | 0.0000106333300000000000 |
| Thornton Town | Texas | 11500 | 0.0000018000000000000000 |
| Thorntonville Town | Texas | 11957 | 0.0000005800000000000000 |
| Thrall City | Texas | 11996 | 0.0000055000000000000000 |
| Three Rivers City | Texas | 11507 | 0.0000311266700000000000 |
| Throckmorton County | Texas | 11881 | 0.0000379666700000000000 |
| Throckmorton Town | Texas | 11882 | 0.0000001933300000000000 |
| Tiki Island Village | Texas | 11098 | 0.0000145200000000000000 |
| Timbercreek Canyon Village | Texas | 11722 | 0.0000024600000000000000 |
| Timpson City | Texas | 11802 | 0.0000842800000000000000 |
| Tioga Town | Texas | 11134 | 0.0000159333300000000000 |
| Tira Town | Texas | 11311 | 0.0000012333300000000000 |
| Titus County | Texas | 11891 | 0.0004707400000000000000 |
| Toco City | Texas | 11448 | 0.0000000266700000000000 |
| Todd Mission City | Texas | 11156 | 0.0000112000000000000000 |
| Tolar City | Texas | 11304 | 0.0000157933300000000000 |
| Tom Bean City | Texas | 11138 | 0.0000152866700000000000 |
| Tom Green County | Texas | 11884 | 0.0018828466700000000000 |
| Tomball City | Texas | 11208 | 0.0002308000000000000000 |
| Tool City | Texas | 11250 | 0.0000985800000000000000 |
| Toyah Town | Texas | 11741 | 0.0000002666700000000000 |
| Travis County | Texas | 11888 | 0.0313564866700000000000 |
| Trent Town | Texas | 11868 | 0.0000004200000000000000 |
| Trenton City | Texas | 10864 | 0.0000205933300000000000 |
| Trinidad City | Texas | 11243 | 0.0000390600000000000000 |
| Trinity City | Texas | 11920 | 0.0001576800000000000000 |
| Trinity County | Texas | 11911 | 0.0007051066700000000000 |
| Trophy Club Town | Texas | 10979 | 0.0001958000000000000000 |
| Troup City | Texas | 11815 | 0.0000527866700000000000 |
| Troy City | Texas | 10626 | 0.0000354666700000000000 |
| Tulia City | Texas | 11830 | 0.0000594066700000000000 |
| Turkey City | Texas | 11170 | 0.0000049133300000000000 |
| Tuscola City | Texas | 11871 | 0.0000009200000000000000 |
| Tye City | Texas | 11870 | 0.0000117733300000000000 |
| Tyler City | Texas | 11810 | 0.0048255266700000000000 |
| Tyler County | Texas | 11916 | 0.0008782866700000000000 |
| Uhland City | Texas | 10744 | 0.0000103000000000000000 |
| Uncertain City | Texas | 11216 | 0.0000012333300000000000 |
| Union Grove City | Texas | 11923 | 0.0000066266700000000000 |
| Union Valley City | Texas | 11334 | 0.0000044400000000000000 |
| Universal City | Texas | 10644 | 0.0001895200000000000000 |
| University Park City | Texas | 10924 | 0.0003388866700000000000 |
| Upshur County | Texas | 11918 | 0.0008553333300000000000 |

| | | | |
|---------------------|-------|-------|--------------------------|
| Upton County | Texas | 11925 | 0.0000566600000000000000 |
| Uvalde City | Texas | 11929 | 0.0001229266700000000000 |
| Uvalde County | Texas | 11928 | 0.0002416266700000000000 |
| Val Verde County | Texas | 11932 | 0.0007854333300000000000 |
| Valentine Town | Texas | 11355 | 0.0000013800000000000000 |
| Valley Mills City | Texas | 10669 | 0.0000148533300000000000 |
| Valley View City | Texas | 10887 | 0.0000121600000000000000 |
| Van Alstyne City | Texas | 10863 | 0.0002916600000000000000 |
| Van City | Texas | 11936 | 0.0000413733300000000000 |
| Van Horn Town | Texas | 10910 | 0.0000014066700000000000 |
| Van Zandt County | Texas | 11931 | 0.0016583133300000000000 |
| Vega City | Texas | 11662 | 0.0000064933300000000000 |
| Venus Town | Texas | 11382 | 0.0000652800000000000000 |
| Vernon City | Texas | 11984 | 0.0005422466700000000000 |
| Victoria City | Texas | 11943 | 0.0005639866700000000000 |
| Victoria County | Texas | 11945 | 0.0034725733300000000000 |
| Vidor City | Texas | 11663 | 0.0006374666700000000000 |
| Vinton Village | Texas | 11014 | 0.0000041466700000000000 |
| Volente Village | Texas | 11892 | 0.0000022200000000000000 |
| Von Ormy City | Texas | 10638 | 0.0000034200000000000000 |
| Waco City | Texas | 11554 | 0.0034133800000000000000 |
| Waelder City | Texas | 11120 | 0.0000228466700000000000 |
| Wake Village City | Texas | 10681 | 0.0000011600000000000000 |
| Walker County | Texas | 11941 | 0.0012308266700000000000 |
| Waller City | Texas | 11953 | 0.0000753000000000000000 |
| Waller County | Texas | 11947 | 0.0008413733300000000000 |
| Wallis City | Texas | 10606 | 0.0000179866700000000000 |
| Walnut Springs City | Texas | 10670 | 0.0000012200000000000000 |
| Ward County | Texas | 11956 | 0.0004528000000000000000 |
| Warren City | Texas | 11149 | 0.0000004400000000000000 |
| Washington County | Texas | 11963 | 0.0005581800000000000000 |
| Waskom City | Texas | 11213 | 0.0000356400000000000000 |
| Watauga City | Texas | 11861 | 0.0002214400000000000000 |
| Waxahachie City | Texas | 11023 | 0.0010139600000000000000 |
| Weatherford City | Texas | 11681 | 0.0013858133300000000000 |
| Webb County | Texas | 11966 | 0.0033686933300000000000 |
| Webberville Village | Texas | 11893 | 0.0000085333300000000000 |
| Webster City | Texas | 11207 | 0.0003546800000000000000 |
| Weimar City | Texas | 10872 | 0.0000388666700000000000 |
| Weinert City | Texas | 11220 | 0.0000015600000000000000 |
| Weir City | Texas | 12001 | 0.0000029533300000000000 |
| Wellington City | Texas | 10868 | 0.0000607400000000000000 |
| Wellman City | Texas | 11877 | 0.0000025533300000000000 |
| Wells Town | Texas | 10808 | 0.0000090466700000000000 |

| | | | |
|-------------------------------|-------|-------|--------------------------|
| Weslaco City | Texas | 11267 | 0.0004929933300000000000 |
| West City | Texas | 11551 | 0.0000234800000000000000 |
| West Columbia City | Texas | 10690 | 0.0001197200000000000000 |
| West Lake Hills City | Texas | 11895 | 0.0001137066700000000000 |
| West Orange City | Texas | 11666 | 0.0002830133300000000000 |
| West Tawakoni City | Texas | 11333 | 0.0000466333300000000000 |
| West University Place City | Texas | 11202 | 0.0002311466700000000000 |
| Westbrook City | Texas | 11584 | 0.0000002866700000000000 |
| Westlake Town | Texas | 10975 | 0.0002769333300000000000 |
| Weston City | Texas | 10851 | 0.0000017733300000000000 |
| Weston Lakes City | Texas | 11071 | 0.0000012600000000000000 |
| Westover Hills Town | Texas | 11853 | 0.0000300600000000000000 |
| Westworth Village City | Texas | 11859 | 0.0000522800000000000000 |
| Wharton City | Texas | 11971 | 0.0002113333300000000000 |
| Wharton County | Texas | 11969 | 0.0004859133300000000000 |
| Wheeler City | Texas | 11974 | 0.0000029800000000000000 |
| Wheeler County | Texas | 11972 | 0.0001751533300000000000 |
| White Deer Town | Texas | 10776 | 0.0000084866700000000000 |
| White Oak City | Texas | 11144 | 0.0001020333300000000000 |
| White Settlement City | Texas | 11852 | 0.0001553600000000000000 |
| Whiteface Town | Texas | 10825 | 0.0000010333300000000000 |
| Whitehouse City | Texas | 11809 | 0.0001934466700000000000 |
| Whitesboro City | Texas | 11136 | 0.0001262133300000000000 |
| Whitewright Town | Texas | 11051 | 0.0000473200000000000000 |
| Whitney Town | Texas | 11284 | 0.0000004866700000000000 |
| Wichita County | Texas | 11978 | 0.0036824733300000000000 |
| Wichita Falls City | Texas | 11982 | 0.0055504933300000000000 |
| Wickett Town | Texas | 11959 | 0.0000005800000000000000 |
| Wilbarger County | Texas | 11986 | 0.0003674933300000000000 |
| Willacy County | Texas | 11987 | 0.0001638733300000000000 |
| Williamson County | Texas | 11991 | 0.0079732466700000000000 |
| Willis City | Texas | 11591 | 0.0001625600000000000000 |
| Willow Park City | Texas | 11687 | 0.0001782466700000000000 |
| Wills Point City | Texas | 11938 | 0.0002917666700000000000 |
| Wilmer City | Texas | 10923 | 0.0000028400000000000000 |
| Wilson City | Texas | 11521 | 0.0000000800000000000000 |
| Wilson County | Texas | 11999 | 0.0008068933300000000000 |
| Wimberley City | Texas | 11227 | 0.0000048266700000000000 |
| Windcrest City | Texas | 10646 | 0.0000860533300000000000 |
| Windom Town | Texas | 11048 | 0.0000072466700000000000 |
| Windthorst Town | Texas | 10587 | 0.0000225666700000000000 |
| Winfield City | Texas | 11886 | 0.0000019333300000000000 |
| Wink City | Texas | 12006 | 0.0000008000000000000000 |

| | | | |
|-------------------|-------|-------|--------------------------|
| Winkler County | Texas | 12013 | 0.0004077533300000000000 |
| Winnboro City | Texas | 12028 | 0.0001919400000000000000 |
| Winona Town | Texas | 11808 | 0.0000021266700000000000 |
| Winters City | Texas | 11760 | 0.0000415266700000000000 |
| Wise County | Texas | 12010 | 0.0019271600000000000000 |
| Wixon Valley City | Texas | 10713 | 0.0000029400000000000000 |
| Wolfe City | Texas | 11332 | 0.0000364400000000000000 |
| Wolfforth City | Texas | 11519 | 0.0000268133300000000000 |
| Wood County | Texas | 12022 | 0.0017803200000000000000 |
| Woodbranch City | Texas | 11596 | 0.0000641133300000000000 |
| Woodcreek City | Texas | 11228 | 0.0000023866700000000000 |
| Woodloch Town | Texas | 11600 | 0.0000067466700000000000 |
| Woodsboro Town | Texas | 11737 | 0.0000075333300000000000 |
| Woodson Town | Texas | 11876 | 0.0000008133300000000000 |
| Woodville Town | Texas | 11913 | 0.0001356000000000000000 |
| Woodway City | Texas | 11549 | 0.0001714200000000000000 |
| Wortham Town | Texas | 11095 | 0.0000025066700000000000 |
| Wylie City | Texas | 10857 | 0.0007647200000000000000 |
| Yantis Town | Texas | 12024 | 0.0000138133300000000000 |
| Yoakum City | Texas | 11467 | 0.0001347333300000000000 |
| Yoakum County | Texas | 12030 | 0.0002328266700000000000 |
| Yorktown City | Texas | 10942 | 0.0000363133300000000000 |
| Young County | Texas | 12026 | 0.0002941333300000000000 |
| Zapata County | Texas | 12029 | 0.0003765333300000000000 |
| Zavala County | Texas | 12036 | 0.0002543133300000000000 |
| Zavalla City | Texas | 10579 | 0.0000072533300000000000 |
| Beaver County | Utah | 12035 | 0.0022800000000000000000 |
| Box Elder County | Utah | 12040 | 0.0146400000000000000000 |
| Cache County | Utah | 12039 | 0.0264900000000000000000 |
| Carbon County | Utah | 12046 | 0.0271800000000000000000 |
| Daggett County | Utah | 12043 | 0.0002800000000000000000 |
| Davis County | Utah | 12044 | 0.0869500000000000000000 |
| Duchesne County | Utah | 12051 | 0.0064100000000000000000 |
| Emery County | Utah | 12059 | 0.0093800000000000000000 |
| Garfield County | Utah | 12061 | 0.0014700000000000000000 |
| Grand County | Utah | 12060 | 0.0030400000000000000000 |
| Iron County | Utah | 12065 | 0.0162200000000000000000 |
| Juab County | Utah | 12066 | 0.0035200000000000000000 |
| Kane County | Utah | 12064 | 0.0043900000000000000000 |
| Millard County | Utah | 12070 | 0.0035500000000000000000 |
| Morgan County | Utah | 12068 | 0.0021600000000000000000 |
| Piute County | Utah | 12067 | 0.0002200000000000000000 |
| Rich County | Utah | 12072 | 0.0006100000000000000000 |
| Salt Lake County | Utah | 12071 | 0.4227100000000000000000 |

| | | | |
|-----------------------|----------|-------|----------------------------|
| San Juan County | Utah | 12088 | 0.002490000000000000000000 |
| Sanpete County | Utah | 12089 | 0.010130000000000000000000 |
| Sevier County | Utah | 12086 | 0.006610000000000000000000 |
| Summit County | Utah | 12090 | 0.009440000000000000000000 |
| Tooele County | Utah | 12091 | 0.022330000000000000000000 |
| Uintah County | Utah | 12094 | 0.008660000000000000000000 |
| Utah County | Utah | 12098 | 0.154260000000000000000000 |
| Wasatch County | Utah | 12117 | 0.006010000000000000000000 |
| Washington County | Utah | 12114 | 0.048650000000000000000000 |
| Wayne County | Utah | 12119 | 0.001090000000000000000000 |
| Weber County | Utah | 12121 | 0.098830000000000000000000 |
| Accomack County | Virginia | 12129 | 0.003480034800000000000000 |
| Albemarle County | Virginia | 12126 | 0.008630086301000000000000 |
| Alexandria City | Virginia | 12221 | 0.011620116201000000000000 |
| Alleghany County | Virginia | 12130 | 0.002130021300000000000000 |
| Amelia County | Virginia | 12127 | 0.001000010000000000000000 |
| Amherst County | Virginia | 12131 | 0.002990029900000000000000 |
| Appomattox County | Virginia | 12134 | 0.001330013300000000000000 |
| Arlington County | Virginia | 12132 | 0.013780137801000000000000 |
| Augusta County | Virginia | 12135 | 0.008350083501000000000000 |
| Bath County | Virginia | 12133 | 0.000370003700000000000000 |
| Bedford County | Virginia | 12139 | 0.007770077701000000000000 |
| Bland County | Virginia | 12138 | 0.001470014700000000000000 |
| Botetourt County | Virginia | 12137 | 0.003620036200000000000000 |
| Bristol City | Virginia | 12224 | 0.004340043400000000000000 |
| Brunswick County | Virginia | 12136 | 0.001070010700000000000000 |
| Buchanan County | Virginia | 12140 | 0.009290092901000000000000 |
| Buckingham County | Virginia | 12142 | 0.001270012700000000000000 |
| Buena Vista City | Virginia | 12225 | 0.000780007800000000000000 |
| Campbell County | Virginia | 12144 | 0.004560045600000000000000 |
| Caroline County | Virginia | 12143 | 0.003180031800000000000000 |
| Carroll County | Virginia | 12141 | 0.004400044000000000000000 |
| Charles City County | Virginia | 12145 | 0.000730007300000000000000 |
| Charlotte County | Virginia | 12146 | 0.001380013800000000000000 |
| Charlottesville City | Virginia | 12230 | 0.004630046300000000000000 |
| Chesapeake City | Virginia | 12240 | 0.029120291203000000000000 |
| Chesterfield County | Virginia | 12147 | 0.040880408804000000000000 |
| Clarke County | Virginia | 12149 | 0.001250012500000000000000 |
| Colonial Heights City | Virginia | 12222 | 0.002830028300000000000000 |
| Covington City | Virginia | 12228 | 0.001000010000000000000000 |
| Craig County | Virginia | 12151 | 0.000700007000000000000000 |
| Culpeper County | Virginia | 12150 | 0.007900079001000000000000 |
| Cumberland County | Virginia | 12148 | 0.001000010000000000000000 |
| Danville City | Virginia | 12226 | 0.006370063701000000000000 |

| | | | |
|--------------------------|----------|-------|--------------------------|
| Dickenson County | Virginia | 12153 | 0.0094800948010000000000 |
| Dinwiddie County | Virginia | 12154 | 0.0019600196000000000000 |
| Emporia City | Virginia | 12256 | 0.0005000050000000000000 |
| Essex County | Virginia | 12160 | 0.0010100101000000000000 |
| Fairfax City | Virginia | 12227 | 0.0026900269000000000000 |
| Fairfax County | Virginia | 12157 | 0.0867208672090000000000 |
| Falls Church City | Virginia | 12229 | 0.0010200102000000000000 |
| Fauquier County | Virginia | 12156 | 0.0121001210010000000000 |
| Floyd County | Virginia | 12152 | 0.0018200182000000000000 |
| Fluvanna County | Virginia | 12158 | 0.0019400194000000000000 |
| Franklin City | Virginia | 12231 | 0.0007900079000000000000 |
| Franklin County | Virginia | 12155 | 0.0095400954010000000000 |
| Frederick County | Virginia | 12165 | 0.0127701277010000000000 |
| Fredericksburg City | Virginia | 12233 | 0.0052400524010000000000 |
| Galax City | Virginia | 12237 | 0.0013900139000000000000 |
| Giles County | Virginia | 12162 | 0.0040900409000000000000 |
| Gloucester County | Virginia | 12163 | 0.0042400424000000000000 |
| Goochland County | Virginia | 12159 | 0.0022500225000000000000 |
| Grayson County | Virginia | 12167 | 0.0022400224000000000000 |
| Greene County | Virginia | 12161 | 0.0017800178000000000000 |
| Greensville County | Virginia | 12166 | 0.0012400124000000000000 |
| Halifax County | Virginia | 12168 | 0.0035300353000000000000 |
| Hampton City | Virginia | 12234 | 0.0153801538020000000000 |
| Hanover County | Virginia | 12169 | 0.0107901079010000000000 |
| Harrisonburg City | Virginia | 12235 | 0.0052300523010000000000 |
| Henrico County | Virginia | 12164 | 0.0447304473040000000000 |
| Henry County | Virginia | 12171 | 0.0122001220010000000000 |
| Highland County | Virginia | 12170 | 0.0002300023000000000000 |
| Hopewell City | Virginia | 12238 | 0.0034400344000000000000 |
| Isle Of Wight County | Virginia | 12174 | 0.0035600356000000000000 |
| James City County | Virginia | 12172 | 0.0061200612010000000000 |
| King And Queen County | Virginia | 12173 | 0.0007200072000000000000 |
| King George County | Virginia | 12178 | 0.0030600306000000000000 |
| King William County | Virginia | 12177 | 0.0017800178000000000000 |
| Lancaster County | Virginia | 12176 | 0.0013500135000000000000 |
| Lee County | Virginia | 12179 | 0.0055600556010000000000 |
| Lexington City | Virginia | 12236 | 0.0009300093000000000000 |
| Loudoun County | Virginia | 12175 | 0.0256702567030000000000 |
| Louisa County | Virginia | 12182 | 0.0044900449000000000000 |
| Lunenburg County | Virginia | 12180 | 0.0008800088000000000000 |
| Lynchburg City | Virginia | 12242 | 0.0081600816010000000000 |
| Madison County | Virginia | 12189 | 0.0016300163000000000000 |
| Manassas City | Virginia | 12257 | 0.0045200452000000000000 |

| | | | |
|-----------------------|----------|-------|--------------------------|
| Manassas Park City | Virginia | 12260 | 0.0009500095000000000000 |
| Martinsville City | Virginia | 12241 | 0.0049400494000000000000 |
| Mathews County | Virginia | 12184 | 0.0008800088000000000000 |
| Mecklenburg County | Virginia | 12181 | 0.0034400344000000000000 |
| Middlesex County | Virginia | 12186 | 0.0010800108000000000000 |
| Montgomery County | Virginia | 12183 | 0.0120501205010000000000 |
| Nelson County | Virginia | 12188 | 0.0014700147000000000000 |
| New Kent County | Virginia | 12187 | 0.0015600156000000000000 |
| Newport News City | Virginia | 12244 | 0.0204702047020000000000 |
| Norfolk City | Virginia | 12239 | 0.0338803388030000000000 |
| Northampton County | Virginia | 12185 | 0.0012200122000000000000 |
| Northumberland County | Virginia | 12192 | 0.0012900129000000000000 |
| Norton City | Virginia | 12243 | 0.0011000110000000000000 |
| Nottoway County | Virginia | 12193 | 0.0013300133000000000000 |
| Orange County | Virginia | 12190 | 0.0063800638010000000000 |
| Page County | Virginia | 12191 | 0.0041000410000000000000 |
| Patrick County | Virginia | 12199 | 0.0032900329000000000000 |
| Petersburg City | Virginia | 12245 | 0.0039500395000000000000 |
| Pittsylvania County | Virginia | 12195 | 0.0075000750010000000000 |
| Poquoson City | Virginia | 12258 | 0.0018600186000000000000 |
| Portsmouth City | Virginia | 12248 | 0.0193701937020000000000 |
| Powhatan County | Virginia | 12197 | 0.0026200262000000000000 |
| Prince Edward County | Virginia | 12194 | 0.0019000190000000000000 |
| Prince George County | Virginia | 12196 | 0.0035100351000000000000 |
| Prince William County | Virginia | 12202 | 0.0355603556040000000000 |
| Pulaski County | Virginia | 12200 | 0.0106101061010000000000 |
| Radford City | Virginia | 12250 | 0.0024700247000000000000 |
| Rappahannock County | Virginia | 12198 | 0.0009100091000000000000 |
| Richmond City | Virginia | 12249 | 0.0422504225040000000000 |
| Richmond County | Virginia | 12203 | 0.0008400084000000000000 |
| Roanoke City | Virginia | 12247 | 0.0185901859020000000000 |
| Roanoke County | Virginia | 12201 | 0.0149801498010000000000 |
| Rockbridge County | Virginia | 12205 | 0.0023500235000000000000 |
| Rockingham County | Virginia | 12207 | 0.0061400614010000000000 |
| Russell County | Virginia | 12206 | 0.0106401064010000000000 |
| Salem City | Virginia | 12259 | 0.0078600786010000000000 |
| Scott County | Virginia | 12204 | 0.0042100421000000000000 |
| Shenandoah County | Virginia | 12208 | 0.0066000660010000000000 |
| Smyth County | Virginia | 12209 | 0.0059200592010000000000 |
| Southampton County | Virginia | 12210 | 0.0013700137000000000000 |
| Spotsylvania County | Virginia | 12211 | 0.0141701417010000000000 |
| Stafford County | Virginia | 12214 | 0.0144301443010000000000 |
| Staunton City | Virginia | 12251 | 0.0044000440000000000000 |

| | | | |
|------------------------|------------|-------|--------------------------|
| Suffolk City | Virginia | 12255 | 0.0071000710010000000000 |
| Surry County | Virginia | 12212 | 0.0005800058000000000000 |
| Sussex County | Virginia | 12213 | 0.0008100081000000000000 |
| Tazewell County | Virginia | 12217 | 0.0160601606020000000000 |
| Virginia Beach City | Virginia | 12246 | 0.0485904859050000000000 |
| Warren County | Virginia | 12220 | 0.0076600766010000000000 |
| Washington County | Virginia | 12218 | 0.0099600996010000000000 |
| Waynesboro City | Virginia | 12254 | 0.0036300363000000000000 |
| Westmoreland County | Virginia | 12216 | 0.0022300223000000000000 |
| Williamsburg City | Virginia | 12252 | 0.0008600086000000000000 |
| Winchester City | Virginia | 12253 | 0.0064900649010000000000 |
| Wise County | Virginia | 12223 | 0.0175601756020000000000 |
| Wythe County | Virginia | 12219 | 0.0064200642010000000000 |
| York County | Virginia | 12232 | 0.0056100561010000000000 |
| Aberdeen City | Washington | 12565 | 0.0024915253330000000000 |
| Adams County | Washington | 12543 | 0.0016387324750000000000 |
| Anacortes City | Washington | 12630 | 0.0017749629060000000000 |
| Arlington City | Washington | 12637 | 0.0026205240800000000000 |
| Asotin County | Washington | 12545 | 0.0046944983860000000000 |
| Auburn City | Washington | 12597 | 0.0032512970290000000000 |
| Bainbridge Island City | Washington | 12604 | 0.0013646860140000000000 |
| Battle Ground City | Washington | 12556 | 0.0013847298570000000000 |
| Bellevue City | Washington | 12577 | 0.0113005925730000000000 |
| Bellingham City | Washington | 12663 | 0.0089786145770000000000 |
| Benton County | Washington | 12547 | 0.0148488318920000000000 |
| Bonney Lake City | Washington | 12621 | 0.0011907738640000000000 |
| Bothell City | Washington | 12599 | 0.0044761613040000000000 |
| Bremerton City | Washington | 12602 | 0.0061933743890000000000 |
| Burien City | Washington | 12587 | 0.0002709629210000000000 |
| Burlington City | Washington | 12629 | 0.0011468616610000000000 |
| Camas City | Washington | 12553 | 0.0026915927240000000000 |
| Centralia City | Washington | 12611 | 0.0019099903530000000000 |
| Chelan County | Washington | 12549 | 0.0074349144850000000000 |
| Cheney City | Washington | 12651 | 0.0012384543490000000000 |
| Clallam County | Washington | 12552 | 0.0130769834010000000000 |
| Clark County | Washington | 12554 | 0.0451497753260000000000 |
| Columbia County | Washington | 12560 | 0.0005616995370000000000 |
| Covington City | Washington | 12592 | 0.0001181344060000000000 |
| Cowlitz County | Washington | 12558 | 0.0172269459900000000000 |
| Des Moines City | Washington | 12595 | 0.0011797645260000000000 |
| Douglas County | Washington | 12559 | 0.0039321751750000000000 |
| East Wenatchee City | Washington | 12561 | 0.0007998108650000000000 |
| Edgewood City | Washington | 12628 | 0.0000480167910000000000 |
| Edmonds City | Washington | 12634 | 0.0030589360090000000000 |

| | | | |
|-----------------------|------------|-------|--------------------------|
| Ellensburg City | Washington | 12609 | 0.0009558249150000000000 |
| Enumclaw City | Washington | 12601 | 0.0005377683260000000000 |
| Everett City | Washington | 12635 | 0.0192583632410000000000 |
| Federal Way City | Washington | 12585 | 0.0030614522400000000000 |
| Ferndale City | Washington | 12661 | 0.0006461018910000000000 |
| Ferry County | Washington | 12568 | 0.0011534879940000000000 |
| Fife City | Washington | 12625 | 0.0019551854810000000000 |
| Franklin County | Washington | 12570 | 0.0033612371440000000000 |
| Garfield County | Washington | 12566 | 0.0003219822090000000000 |
| Gig Harbor City | Washington | 12618 | 0.0008599633450000000000 |
| Grandview City | Washington | 12666 | 0.0005306061090000000000 |
| Grant County | Washington | 12562 | 0.0099325721670000000000 |
| Grays Harbor County | Washington | 12571 | 0.0099924291380000000000 |
| Island County | Washington | 12572 | 0.0068204226100000000000 |
| Issaquah City | Washington | 12576 | 0.0018762401070000000000 |
| Jefferson County | Washington | 12574 | 0.0044171373800000000000 |
| Kelso City | Washington | 12564 | 0.0013311452700000000000 |
| Kenmore City | Washington | 12591 | 0.0002044410240000000000 |
| Kennewick City | Washington | 12546 | 0.0054156505640000000000 |
| Kent City | Washington | 12578 | 0.0053773976760000000000 |
| King County | Washington | 12575 | 0.1397437226620000000000 |
| Kirkland City | Washington | 12579 | 0.0054535252460000000000 |
| Kitsap County | Washington | 12600 | 0.0262941336680000000000 |
| Kittitas County | Washington | 12606 | 0.0038557046830000000000 |
| Klickitat County | Washington | 12605 | 0.0022116734570000000000 |
| Lacey City | Washington | 12656 | 0.0023486272210000000000 |
| Lake Forest Park City | Washington | 12598 | 0.0005254391240000000000 |
| Lake Stevens City | Washington | 12646 | 0.0013852028910000000000 |
| Lakewood City | Washington | 12623 | 0.0052536408940000000000 |
| Lewis County | Washington | 12610 | 0.0107773774790000000000 |
| Liberty Lake City | Washington | 12643 | 0.0003896365190000000000 |
| Lincoln County | Washington | 12608 | 0.0017126696450000000000 |
| Longview City | Washington | 12563 | 0.0061627369050000000000 |
| Lynden City | Washington | 12662 | 0.0008271156120000000000 |
| Lynnwood City | Washington | 12641 | 0.0077046292140000000000 |
| Maple Valley City | Washington | 12594 | 0.0000937615870000000000 |
| Marysville City | Washington | 12644 | 0.0039450678270000000000 |
| Mason County | Washington | 12615 | 0.0080899180120000000000 |
| Mercer Island City | Washington | 12596 | 0.0017517974810000000000 |
| Mill Creek City | Washington | 12645 | 0.0012279395460000000000 |
| Monroe City | Washington | 12640 | 0.0017716218980000000000 |
| Moses Lake City | Washington | 12567 | 0.0020782939090000000000 |
| Mount Vernon City | Washington | 12631 | 0.0028010636650000000000 |

| | | | |
|------------------------|------------|-------|--------------------------|
| Mountlake Terrace City | Washington | 12639 | 0.0021089358050000000000 |
| Mukilteo City | Washington | 12636 | 0.0025617907020000000000 |
| Newcastle City | Washington | 12590 | 0.0000331178800000000000 |
| Oak Harbor City | Washington | 12573 | 0.0025115504310000000000 |
| Okanogan County | Washington | 12613 | 0.0061450433450000000000 |
| Olympia City | Washington | 12652 | 0.0060394233850000000000 |
| Pacific County | Washington | 12612 | 0.0048954164660000000000 |
| Pasco City | Washington | 12569 | 0.0042780560660000000000 |
| Pend Oreille County | Washington | 12614 | 0.0025663749400000000000 |
| Pierce County | Washington | 12617 | 0.0723101640200000000000 |
| Port Angeles City | Washington | 12551 | 0.0045983705270000000000 |
| Port Orchard City | Washington | 12603 | 0.0010094971620000000000 |
| Poulsbo City | Washington | 12607 | 0.0007737482460000000000 |
| Pullman City | Washington | 12669 | 0.0022148374910000000000 |
| Puyallup City | Washington | 12620 | 0.0038457048140000000000 |
| Redmond City | Washington | 12580 | 0.0048394860070000000000 |
| Renton City | Washington | 12581 | 0.0076526269200000000000 |
| Richland City | Washington | 12550 | 0.0047567795170000000000 |
| Sammamish City | Washington | 12593 | 0.0002243690900000000000 |
| San Juan County | Washington | 12624 | 0.0021014951710000000000 |
| Seatac City | Washington | 12583 | 0.0014815512780000000000 |
| Seattle City | Washington | 12586 | 0.0660324038160000000000 |
| Sedro-Woolley City | Washington | 12632 | 0.0006611463510000000000 |
| Shelton City | Washington | 12616 | 0.0012391798880000000000 |
| Shoreline City | Washington | 12589 | 0.0004358345010000000000 |
| Skagit County | Washington | 12626 | 0.0105260239610000000000 |
| Skamania County | Washington | 12633 | 0.0016319319250000000000 |
| Snohomish City | Washington | 12642 | 0.0008610979640000000000 |
| Snohomish County | Washington | 12638 | 0.0690544156220000000000 |
| Snoqualmie City | Washington | 12582 | 0.0006491644810000000000 |
| Spokane City | Washington | 12648 | 0.0308720782870000000000 |
| Spokane County | Washington | 12647 | 0.0556238592920000000000 |
| Spokane Valley City | Washington | 12649 | 0.0006842175000000000000 |
| Stevens County | Washington | 12654 | 0.0074792401790000000000 |
| Sumner City | Washington | 12619 | 0.0010831575690000000000 |
| Sunnyside City | Washington | 12660 | 0.0012134783840000000000 |
| Tacoma City | Washington | 12622 | 0.0328163746170000000000 |
| Thurston County | Washington | 12650 | 0.0232584920940000000000 |
| Tukwila City | Washington | 12584 | 0.0030322057390000000000 |
| Tumwater City | Washington | 12653 | 0.0020659823500000000000 |
| University Place City | Washington | 12627 | 0.0003537333630000000000 |
| Vancouver City | Washington | 12555 | 0.0173066053250000000000 |
| Wahkiakum County | Washington | 12657 | 0.0005965821970000000000 |

| | | | |
|--------------------|------------|-------|--------------------------|
| Walla Walla City | Washington | 12658 | 0.0031407686540000000000 |
| Walla Walla County | Washington | 12655 | 0.0055438702940000000000 |
| Washougal City | Washington | 12557 | 0.0012793282200000000000 |
| Wenatchee City | Washington | 12548 | 0.0029683334940000000000 |
| West Richland City | Washington | 12544 | 0.0004593604900000000000 |
| Whatcom County | Washington | 12659 | 0.0134526373060000000000 |
| Whitman County | Washington | 12667 | 0.0026268058370000000000 |
| Woodinville City | Washington | 12588 | 0.0001855163640000000000 |
| Yakima City | Washington | 12671 | 0.0060604105390000000000 |
| Yakima County | Washington | 12664 | 0.0193883929590000000000 |
| Adams County | Wisconsin | 12668 | 0.0032700000000000000000 |
| Ashland County | Wisconsin | 12665 | 0.0022500000000000000000 |
| Barron County | Wisconsin | 12670 | 0.0047800000000000000000 |
| Bayfield County | Wisconsin | 12672 | 0.0012400000000000000000 |
| Brown County | Wisconsin | 12674 | 0.0290000000000000000000 |
| Buffalo County | Wisconsin | 12682 | 0.0012600000000000000000 |
| Burnett County | Wisconsin | 12683 | 0.0022400000000000000000 |
| Calumet County | Wisconsin | 12690 | 0.0038600000000000000000 |
| Chippewa County | Wisconsin | 12687 | 0.0069600000000000000000 |
| Clark County | Wisconsin | 12685 | 0.0026100000000000000000 |
| Columbia County | Wisconsin | 12693 | 0.0107600000000000000000 |
| Crawford County | Wisconsin | 12686 | 0.0019500000000000000000 |
| Cudahy City | Wisconsin | 12754 | 0.0008700000000000000000 |
| Dane County | Wisconsin | 12692 | 0.0824800000000000000000 |
| Dodge County | Wisconsin | 12703 | 0.0130200000000000000000 |
| Door County | Wisconsin | 12706 | 0.0028200000000000000000 |
| Douglas County | Wisconsin | 12712 | 0.0055400000000000000000 |
| Dunn County | Wisconsin | 12713 | 0.0044200000000000000000 |
| Eau Claire County | Wisconsin | 12714 | 0.0117700000000000000000 |
| Florence County | Wisconsin | 12711 | 0.0005300000000000000000 |
| Fond Du Lac County | Wisconsin | 12709 | 0.0119600000000000000000 |
| Forest County | Wisconsin | 12717 | 0.0012700000000000000000 |
| Franklin City | Wisconsin | 12755 | 0.0015500000000000000000 |
| Grant County | Wisconsin | 12719 | 0.0049800000000000000000 |
| Green County | Wisconsin | 12721 | 0.0046600000000000000000 |
| Green Lake County | Wisconsin | 12723 | 0.0028000000000000000000 |
| Greenfield City | Wisconsin | 12764 | 0.0016300000000000000000 |
| Iowa County | Wisconsin | 12722 | 0.0027900000000000000000 |
| Iron County | Wisconsin | 12724 | 0.0006100000000000000000 |
| Jackson County | Wisconsin | 12725 | 0.0023600000000000000000 |
| Jefferson County | Wisconsin | 12728 | 0.0105100000000000000000 |
| Juneau County | Wisconsin | 12729 | 0.0043800000000000000000 |
| Kenosha City | Wisconsin | 12731 | 0.0048400000000000000000 |
| Kenosha County | Wisconsin | 12730 | 0.0371200000000000000000 |

| | | | |
|--------------------------|-----------|-------|--------------------------|
| Kewaunee County | Wisconsin | 12735 | 0.0015600000000000000000 |
| La Crosse County | Wisconsin | 12733 | 0.0164900000000000000000 |
| Lafayette County | Wisconsin | 12739 | 0.0013400000000000000000 |
| Langlade County | Wisconsin | 12740 | 0.0031200000000000000000 |
| Lincoln County | Wisconsin | 12741 | 0.0035000000000000000000 |
| Manitowoc County | Wisconsin | 12744 | 0.0140300000000000000000 |
| Marathon County | Wisconsin | 12745 | 0.0125900000000000000000 |
| Marinette City | Wisconsin | 12752 | 0.0003200000000000000000 |
| Marinette County | Wisconsin | 12753 | 0.0050300000000000000000 |
| Marquette County | Wisconsin | 12756 | 0.0024600000000000000000 |
| Menominee County | Wisconsin | 12751 | 0.0008000000000000000000 |
| Milwaukee City | Wisconsin | 12768 | 0.0781500000000000000000 |
| Milwaukee County | Wisconsin | 12750 | 0.2522100000000000000000 |
| Monroe County | Wisconsin | 12767 | 0.0065500000000000000000 |
| Mount Pleasant Village | Wisconsin | 12794 | 0.0011700000000000000000 |
| Oak Creek City | Wisconsin | 12760 | 0.0016600000000000000000 |
| Oconto County | Wisconsin | 12766 | 0.0033600000000000000000 |
| Oneida County | Wisconsin | 12769 | 0.0052600000000000000000 |
| Outagamie County | Wisconsin | 12771 | 0.0183600000000000000000 |
| Ozaukee County | Wisconsin | 12778 | 0.0103600000000000000000 |
| Pepin County | Wisconsin | 12782 | 0.0005500000000000000000 |
| Pierce County | Wisconsin | 12781 | 0.0038700000000000000000 |
| Pleasant Prairie Village | Wisconsin | 12732 | 0.0005900000000000000000 |
| Portage County | Wisconsin | 12786 | 0.0072900000000000000000 |
| Price County | Wisconsin | 12790 | 0.0014900000000000000000 |
| Racine County | Wisconsin | 12787 | 0.0320800000000000000000 |
| Richland County | Wisconsin | 12796 | 0.0021800000000000000000 |
| Rock County | Wisconsin | 12803 | 0.0294700000000000000000 |
| Rusk County | Wisconsin | 12805 | 0.0015900000000000000000 |
| Sauk County | Wisconsin | 12800 | 0.0122600000000000000000 |
| Sawyer County | Wisconsin | 12799 | 0.0025800000000000000000 |
| Shawano County | Wisconsin | 12806 | 0.0041800000000000000000 |
| Sheboygan County | Wisconsin | 12808 | 0.0141000000000000000000 |
| South Milwaukee City | Wisconsin | 12763 | 0.0009600000000000000000 |
| St Croix County | Wisconsin | 12807 | 0.0082900000000000000000 |
| Sturtevant Village | Wisconsin | 12792 | 0.0001800000000000000000 |
| Superior City | Wisconsin | 12705 | 0.0008900000000000000000 |
| Taylor County | Wisconsin | 12810 | 0.0015900000000000000000 |
| Trempealeau County | Wisconsin | 12811 | 0.0032000000000000000000 |
| Union Grove Village | Wisconsin | 12791 | 0.0000700000000000000000 |
| Vernon County | Wisconsin | 12812 | 0.0032200000000000000000 |
| Vilas County | Wisconsin | 12813 | 0.0046800000000000000000 |
| Walworth County | Wisconsin | 12814 | 0.0157300000000000000000 |
| Washburn County | Wisconsin | 12816 | 0.0018500000000000000000 |

| | | | |
|--------------------|-----------|-------|----------------------------|
| Washington County | Wisconsin | 12819 | 0.019910000000000000000000 |
| Waukesha County | Wisconsin | 12821 | 0.060350000000000000000000 |
| Waupaca County | Wisconsin | 12831 | 0.006060000000000000000000 |
| Waushara County | Wisconsin | 12832 | 0.002310000000000000000000 |
| Wauwatosa City | Wisconsin | 12762 | 0.003090000000000000000000 |
| West Allis City | Wisconsin | 12765 | 0.003780000000000000000000 |
| Winnebago County | Wisconsin | 12833 | 0.021760000000000000000000 |
| Wood County | Wisconsin | 12841 | 0.008420000000000000000000 |
| Yorkville Town | Wisconsin | 12795 | 0.000020000000000000000000 |
| Albany County | Wyoming | 12836 | 0.016329876137000000000000 |
| Big Horn County | Wyoming | 12839 | 0.030324432485000000000000 |
| Campbell County | Wyoming | 12843 | 0.044393335213000000000000 |
| Carbon County | Wyoming | 12849 | 0.036968556043000000000000 |
| Casper City | Wyoming | 12856 | 0.073503611059000000000000 |
| Cheyenne City | Wyoming | 12853 | 0.012286265328000000000000 |
| Converse County | Wyoming | 12846 | 0.018962432493000000000000 |
| Crook County | Wyoming | 12847 | 0.005448669885000000000000 |
| Evanston City | Wyoming | 12869 | 0.019702405199000000000000 |
| Fremont County | Wyoming | 12850 | 0.067374838437000000000000 |
| Gillette City | Wyoming | 12844 | 0.017410635670000000000000 |
| Goshen County | Wyoming | 12845 | 0.016361202905000000000000 |
| Green River City | Wyoming | 12860 | 0.006122218672000000000000 |
| Hot Springs County | Wyoming | 12851 | 0.008557309329000000000000 |
| Jackson Town | Wyoming | 12872 | 0.005598544963000000000000 |
| Johnson County | Wyoming | 12852 | 0.009322427236000000000000 |
| Laramie City | Wyoming | 12837 | 0.034181078811000000000000 |
| Laramie County | Wyoming | 12854 | 0.155855269922000000000000 |
| Lincoln County | Wyoming | 12855 | 0.031228011914000000000000 |
| Natrona County | Wyoming | 12857 | 0.079000169472000000000000 |
| Niobrara County | Wyoming | 12861 | 0.001540280861000000000000 |
| Park County | Wyoming | 12864 | 0.057964268009000000000000 |
| Platte County | Wyoming | 12858 | 0.017507027157000000000000 |
| Riverton City | Wyoming | 12848 | 0.012744483314000000000000 |
| Rock Springs City | Wyoming | 12866 | 0.015261479738000000000000 |
| Sheridan City | Wyoming | 12865 | 0.003405187102000000000000 |
| Sheridan County | Wyoming | 12859 | 0.039149494912000000000000 |
| Sublette County | Wyoming | 12862 | 0.007136740477000000000000 |
| Sweetwater County | Wyoming | 12863 | 0.076391306020000000000000 |
| Teton County | Wyoming | 12867 | 0.013290900349000000000000 |
| Uinta County | Wyoming | 12870 | 0.043911508108000000000000 |
| Washakie County | Wyoming | 12871 | 0.015007597928000000000000 |
| Weston County | Wyoming | 12868 | 0.007758434851000000000000 |

EXHIBIT H

[Intentionally Omitted]

EXHIBIT I

Primary Subdivisions

- | | |
|-------------------------------------|------------------------------------|
| 1. Alabaster, City of, Alabama | 44. Etowah, County of, Alabama |
| 2. Albertville, City of, Alabama | 45. Eufaula, City of, Alabama |
| 3. Alexander City, City of, Alabama | 46. Fairfield, City of, Alabama |
| 4. Anniston, City of, Alabama | 47. Fairhope, City of, Alabama |
| 5. Athens, City of, Alabama | 48. Fayette, County of, Alabama |
| 6. Auburn, City of, Alabama | 49. Florence, City of, Alabama |
| 7. Autauga, County of, Alabama | 50. Foley, City of, Alabama |
| 8. Baldwin, County of, Alabama | 51. Fort Payne, City of, Alabama |
| 9. Barbour, County of, Alabama | 52. Franklin, County of, Alabama |
| 10. Bessemer, City of, Alabama | 53. Gadsden, City of, Alabama |
| 11. Bibb, County of, Alabama | 54. Gardendale, City of, Alabama |
| 12. Birmingham, City of, Alabama | 55. Geneva, County of, Alabama |
| 13. Blount, County of, Alabama | 56. Gulf Shores, City of, Alabama |
| 14. Bullock, County of, Alabama | 57. Hale, County of, Alabama |
| 15. Butler, County of, Alabama | 58. Hartselle, City of, Alabama |
| 16. Calera, City of, Alabama | 59. Helena, City of, Alabama |
| 17. Calhoun, County of, Alabama | 60. Henry, County of, Alabama |
| 18. Center Point, City of, Alabama | 61. Homewood, City of, Alabama |
| 19. Chambers, County of, Alabama | 62. Hoover, City of, Alabama |
| 20. Chelsea, City of, Alabama | 63. Houston, County of, Alabama |
| 21. Cherokee, County of, Alabama | 64. Hueytown, City of, Alabama |
| 22. Chilton, County of, Alabama | 65. Huntsville, City of, Alabama |
| 23. Choctaw, County of, Alabama | 66. Irondale, City of, Alabama |
| 24. Clarke, County of, Alabama | 67. Jackson, County of, Alabama |
| 25. Clay, County of, Alabama | 68. Jacksonville, City of, Alabama |
| 26. Cleburne, County of, Alabama | 69. Jasper, City of, Alabama |
| 27. Coffee, County of, Alabama | 70. Jefferson, County of, Alabama |
| 28. Colbert, County of, Alabama | 71. Lamar, County of, Alabama |
| 29. Conecuh, County of, Alabama | 72. Lauderdale, County of, Alabama |
| 30. Coosa, County of, Alabama | 73. Lawrence, County of, Alabama |
| 31. Covington, County of, Alabama | 74. Lee, County of, Alabama |
| 32. Crenshaw, County of, Alabama | 75. Leeds, City of, Alabama |
| 33. Cullman, City of, Alabama | 76. Limestone, County of, Alabama |
| 34. Cullman, County of, Alabama | 77. Macon, County of, Alabama |
| 35. Dale, County of, Alabama | 78. Madison, City of, Alabama |
| 36. Dallas, County of, Alabama | 79. Madison, County of, Alabama |
| 37. Daphne, City of, Alabama | 80. Marengo, County of, Alabama |
| 38. Decatur, City of, Alabama | 81. Marion, County of, Alabama |
| 39. DeKalb, County of, Alabama | 82. Marshall, County of, Alabama |
| 40. Dothan, City of, Alabama | 83. Millbrook, City of, Alabama |
| 41. Elmore, County of, Alabama | 84. Mobile, City of, Alabama |
| 42. Enterprise, City of, Alabama | 85. Mobile, County of, Alabama |
| 43. Escambia, County of, Alabama | 86. Monroe, County of, Alabama |

87. Montgomery, City of, Alabama
88. Montgomery, County of, Alabama
89. Moody, City of, Alabama
90. Morgan, County of, Alabama
91. Mountain Brook, City of, Alabama
92. Muscle Shoals, City of, Alabama
93. Northport, City of, Alabama
94. Opelika, City of, Alabama
95. Oxford, City of, Alabama
96. Ozark, City of, Alabama
97. Pelham, City of, Alabama
98. Pell City, City of, Alabama
99. Phenix City, City of, Alabama
100. Pickens, County of, Alabama
101. Pike, County of, Alabama
102. Pike Road, Town of, Alabama
103. Prattville, City of, Alabama
104. Prichard, City of, Alabama
105. Randolph, County of, Alabama
106. Russell, County of, Alabama
107. Saraland, City of, Alabama
108. Scottsboro, City of, Alabama
109. Selma, City of, Alabama
110. Shelby, County of, Alabama
111. St. Clair, County of, Alabama
112. Sumter, County of, Alabama
113. Sylacauga, City of, Alabama
114. Talladega, City of, Alabama
115. Talladega, County of, Alabama
116. Tallapoosa, County of, Alabama
117. Troy, City of, Alabama
118. Trussville, City of, Alabama
119. Tuscaloosa, City of, Alabama
120. Tuscaloosa, County of, Alabama
121. Vestavia Hills, City of, Alabama
122. Walker, County of, Alabama
123. Washington, County of, Alabama
124. Wilcox, County of, Alabama
125. Winston, County of, Alabama
126. Anchorage, Municipality of, Alaska
127. Fairbanks, City of, Alaska
128. Fairbanks North Star, Borough of, Alaska
129. Juneau, City of/ Borough of, Alaska
130. Kenai Peninsula, Borough of, Alaska
131. Ketchikan Gateway, Borough of, Alaska
132. Kodiak Island, Borough of, Alaska
133. Matanuska-Susitna, Borough of, Alaska
134. Wasilla, City of, Alaska
135. Apache, County of, Arizona
136. Apache Junction, City of, Arizona
137. Avondale, City of, Arizona
138. Buckeye, City of, Arizona
139. Bullhead City, City of, Arizona
140. Camp Verde, Town of, Arizona
141. Casa Grande, City of, Arizona
142. Chandler, City of, Arizona
143. Chino Valley, Town of, Arizona
144. Cochise, County of, Arizona
145. Coconino, County of, Arizona
146. Coolidge, City of, Arizona
147. Cottonwood, City of, Arizona
148. Douglas, City of, Arizona
149. El Mirage, City of, Arizona
150. Eloy, City of, Arizona
151. Flagstaff, City of, Arizona
152. Florence, Town of, Arizona
153. Fountain Hills, Town of, Arizona
154. Gila, County of, Arizona
155. Gilbert, Town of, Arizona
156. Glendale, City of, Arizona
157. Goodyear, City of, Arizona
158. Graham, County of, Arizona
159. Kingman, City of, Arizona
160. La Paz, County of, Arizona
161. Lake Havasu City, City of, Arizona
162. Marana, Town of, Arizona
163. Maricopa, City of, Arizona
164. Maricopa, County of, Arizona
165. Mesa, City of, Arizona
166. Mohave, County of, Arizona
167. Navajo, County of, Arizona
168. Nogales, City of, Arizona
169. Oro Valley, Town of, Arizona
170. Paradise Valley, Town of, Arizona
171. Payson, Town of, Arizona
172. Peoria, City of, Arizona
173. Phoenix, City of, Arizona
174. Pima, County of, Arizona

- 175. Pinal, County of, Arizona
- 176. Prescott, City of, Arizona
- 177. Prescott Valley, Town of, Arizona
- 178. Queen Creek, Town of, Arizona
- 179. Sahuarita, Town of, Arizona
- 180. San Luis, City of, Arizona
- 181. Santa Cruz, County of, Arizona
- 182. Scottsdale, City of, Arizona
- 183. Sedona, City of, Arizona
- 184. Show Low, City of, Arizona
- 185. Sierra Vista, City of, Arizona
- 186. Somerton, City of, Arizona
- 187. Surprise, City of, Arizona
- 188. Tempe, City of, Arizona
- 189. Tucson, City of, Arizona
- 190. Yavapai, County of, Arizona
- 191. Yuma, City of, Arizona
- 192. Yuma, County of, Arizona
- 193. Arkadelphia, City of, Arkansas
- 194. Arkansas, County of, Arkansas
- 195. Ashley, County of, Arkansas
- 196. Batesville, City of, Arkansas
- 197. Baxter, County of, Arkansas
- 198. Bella Vista, City of, Arkansas
- 199. Benton, City of, Arkansas
- 200. Benton, County of, Arkansas
- 201. Bentonville, City of, Arkansas
- 202. Blytheville, City of, Arkansas
- 203. Boone, County of, Arkansas
- 204. Bradley, County of, Arkansas
- 205. Bryant, City of, Arkansas
- 206. Cabot, City of, Arkansas
- 207. Camden, City of, Arkansas
- 208. Carroll, County of, Arkansas
- 209. Centerton, City of, Arkansas
- 210. Chicot, County of, Arkansas
- 211. Clark, County of, Arkansas
- 212. Clay, County of, Arkansas
- 213. Cleburne, County of, Arkansas
- 214. Columbia, County of, Arkansas
- 215. Conway, City of, Arkansas
- 216. Conway, County of, Arkansas
- 217. Craighead, County of, Arkansas
- 218. Crawford, County of, Arkansas
- 219. Crittenden, County of, Arkansas
- 220. Cross, County of, Arkansas
- 221. Desha, County of, Arkansas
- 222. Drew, County of, Arkansas
- 223. El Dorado, City of, Arkansas
- 224. Faulkner, County of, Arkansas
- 225. Fayetteville, City of, Arkansas
- 226. Forrest City, City of, Arkansas
- 227. Fort Smith, City of, Arkansas
- 228. Franklin, County of, Arkansas
- 229. Fulton, County of, Arkansas
- 230. Garland, County of, Arkansas
- 231. Grant, County of, Arkansas
- 232. Greene, County of, Arkansas
- 233. Harrison, City of, Arkansas
- 234. Helena-West Helena, City of, Arkansas
- 235. Hempstead, County of, Arkansas
- 236. Hot Spring, County of, Arkansas
- 237. Hot Springs, City of, Arkansas
- 238. Howard, County of, Arkansas
- 239. Independence, County of, Arkansas
- 240. Izard, County of, Arkansas
- 241. Jackson, County of, Arkansas
- 242. Jacksonville, City of, Arkansas
- 243. Jefferson, County of, Arkansas
- 244. Johnson, County of, Arkansas
- 245. Jonesboro, City of, Arkansas
- 246. Lawrence, County of, Arkansas
- 247. Lincoln, County of, Arkansas
- 248. Little River, County of, Arkansas
- 249. Little Rock, City of, Arkansas
- 250. Logan, County of, Arkansas
- 251. Lonoke, County of, Arkansas
- 252. Madison, County of, Arkansas
- 253. Magnolia, City of, Arkansas
- 254. Malvern, City of, Arkansas
- 255. Marion, City of, Arkansas
- 256. Marion, County of, Arkansas
- 257. Maumelle, City of, Arkansas
- 258. Miller, County of, Arkansas
- 259. Mississippi, County of, Arkansas
- 260. Mountain Home, City of, Arkansas
- 261. North Little Rock, City of, Arkansas
- 262. Ouachita, County of, Arkansas
- 263. Paragould, City of, Arkansas
- 264. Perry, County of, Arkansas
- 265. Phillips, County of, Arkansas

- 266. Pike, County of, Arkansas
- 267. Pine Bluff, City of, Arkansas
- 268. Poinsett, County of, Arkansas
- 269. Polk, County of, Arkansas
- 270. Pope, County of, Arkansas
- 271. Pulaski, County of, Arkansas
- 272. Randolph, County of, Arkansas
- 273. Rogers, City of, Arkansas
- 274. Russellville, City of, Arkansas
- 275. Saline, County of, Arkansas
- 276. Scott, County of, Arkansas
- 277. Searcy, City of, Arkansas
- 278. Sebastian, County of, Arkansas
- 279. Sevier, County of, Arkansas
- 280. Sharp, County of, Arkansas
- 281. Sherwood, City of, Arkansas
- 282. Siloam Springs, City of, Arkansas
- 283. Springdale, City of, Arkansas
- 284. St. Francis, County of, Arkansas
- 285. Stone, County of, Arkansas
- 286. Texarkana, City of, Arkansas
- 287. Union, County of, Arkansas
- 288. Van Buren, City of, Arkansas
- 289. Van Buren, County of, Arkansas
- 290. Washington, County of, Arkansas
- 291. West Memphis, City of, Arkansas
- 292. White, County of, Arkansas
- 293. Yell, County of, Arkansas
- 294. Adelanto, City of, California
- 295. Agoura Hills, City of, California
- 296. Alameda, City of, California
- 297. Alameda, County of, California
- 298. Albany, City of, California
- 299. Alhambra, City of, California
- 300. Aliso Viejo, City of, California
- 301. Amador, County of, California
- 302. American Canyon, City of, California
- 303. Anaheim, City of, California
- 304. Anderson, City of, California
- 305. Antioch, City of, California
- 306. Apple Valley, Town of, California
- 307. Arcadia, City of, California
- 308. Arcata, City of, California
- 309. Arroyo Grande, City of, California
- 310. Artesia, City of, California
- 311. Arvin, City of, California
- 312. Atascadero, City of, California
- 313. Atwater, City of, California
- 314. Auburn, City of, California
- 315. Avenal, City of, California
- 316. Azusa, City of, California
- 317. Bakersfield, City of, California
- 318. Baldwin Park, City of, California
- 319. Banning, City of, California
- 320. Barstow, City of, California
- 321. Beaumont, City of, California
- 322. Bell, City of, California
- 323. Bell Gardens, City of, California
- 324. Bellflower, City of, California
- 325. Belmont, City of, California
- 326. Benicia, City of, California
- 327. Berkeley, City of, California
- 328. Beverly Hills, City of, California
- 329. Blythe, City of, California
- 330. Brawley, City of, California
- 331. Brea, City of, California
- 332. Brentwood, City of, California
- 333. Buena Park, City of, California
- 334. Burbank, City of, California
- 335. Burlingame, City of, California
- 336. Butte, County of, California
- 337. Calabasas, City of, California
- 338. Calaveras, County of, California
- 339. Calexico, City of, California
- 340. California City, City of, California
- 341. Camarillo, City of, California
- 342. Campbell, City of, California
- 343. Canyon Lake, City of, California
- 344. Capitola, City of, California
- 345. Carlsbad, City of, California
- 346. Carpinteria, City of, California
- 347. Carson, City of, California
- 348. Cathedral City, City of, California
- 349. Ceres, City of, California
- 350. Cerritos, City of, California
- 351. Chico, City of, California
- 352. Chino, City of, California
- 353. Chino Hills, City of, California
- 354. Chowchilla, City of, California
- 355. Chula Vista, City of, California
- 356. Citrus Heights, City of, California

- 357. Claremont, City of, California
- 358. Clayton, City of, California
- 359. Clearlake, City of, California
- 360. Clovis, City of, California
- 361. Coachella, City of, California
- 362. Coalinga, City of, California
- 363. Colton, City of, California
- 364. Colusa, County of, California
- 365. Commerce, City of, California
- 366. Compton, City of, California
- 367. Concord, City of, California
- 368. Contra Costa, County of, California
- 369. Corcoran, City of, California
- 370. Corona, City of, California
- 371. Coronado, City of, California
- 372. Costa Mesa, City of, California
- 373. Covina, City of, California
- 374. Cudahy, City of, California
- 375. Culver City, City of, California
- 376. Cupertino, City of, California
- 377. Cypress, City of, California
- 378. Daly City, City of, California
- 379. Dana Point, City of, California
- 380. Danville, Town of, California
- 381. Davis, City of, California
- 382. Del Norte, County of, California
- 383. Delano, City of, California
- 384. Desert Hot Springs, City of, California
- 385. Diamond Bar, City of, California
- 386. Dinuba, City of, California
- 387. Dixon, City of, California
- 388. Downey, City of, California
- 389. Duarte, City of, California
- 390. Dublin, City of, California
- 391. East Palo Alto, City of, California
- 392. Eastvale, City of, California
- 393. El Cajon, City of, California
- 394. El Centro, City of, California
- 395. El Cerrito, City of, California
- 396. El Dorado, County of, California
- 397. El Monte, City of, California
- 398. El Paso de Robles (Paso Robles), City of, California
- 399. El Segundo, City of, California
- 400. Elk Grove, City of, California
- 401. Emeryville, City of, California
- 402. Encinitas, City of, California
- 403. Escondido, City of, California
- 404. Eureka, City of, California
- 405. Exeter, City of, California
- 406. Fairfield, City of, California
- 407. Farmersville, City of, California
- 408. Fillmore, City of, California
- 409. Folsom, City of, California
- 410. Fontana, City of, California
- 411. Fortuna, City of, California
- 412. Foster City, City of, California
- 413. Fountain Valley, City of, California
- 414. Fremont, City of, California
- 415. Fresno, City of, California
- 416. Fresno, County of, California
- 417. Fullerton, City of, California
- 418. Galt, City of, California
- 419. Garden Grove, City of, California
- 420. Gardena, City of, California
- 421. Gilroy, City of, California
- 422. Glendale, City of, California
- 423. Glendora, City of, California
- 424. Glenn, County of, California
- 425. Goleta, City of, California
- 426. Grand Terrace, City of, California
- 427. Grass Valley, City of, California
- 428. Greenfield, City of, California
- 429. Grover Beach, City of, California
- 430. Half Moon Bay, City of, California
- 431. Hanford, City of, California
- 432. Hawaiian Gardens, City of, California
- 433. Hawthorne, City of, California
- 434. Hayward, City of, California
- 435. Healdsburg, City of, California
- 436. Hemet, City of, California
- 437. Hercules, City of, California
- 438. Hermosa Beach, City of, California
- 439. Hesperia, City of, California
- 440. Highland, City of, California
- 441. Hillsborough, Town of, California
- 442. Hollister, City of, California
- 443. Humboldt, County of, California
- 444. Huntington Beach, City of, California

- 445. Huntington Park, City of, California
- 446. Imperial Beach, City of, California
- 447. Imperial, City of, California
- 448. Imperial, County of, California
- 449. Indio, City of, California
- 450. Inglewood, City of, California
- 451. Inyo, County of, California
- 452. Irvine, City of, California
- 453. Jurupa Valley, City of, California
- 454. Kerman, City of, California
- 455. Kern, County of, California
- 456. King City, City of, California
- 457. Kings, County of, California
- 458. Kingsburg, City of, California
- 459. La Cañada Flintridge, City of, California
- 460. La Habra, City of, California
- 461. La Mesa, City of, California
- 462. La Mirada, City of, California
- 463. La Palma, City of, California
- 464. La Puente, City of, California
- 465. La Quinta, City of, California
- 466. La Verne, City of, California
- 467. Lafayette, City of, California
- 468. Laguna Beach, City of, California
- 469. Laguna Hills, City of, California
- 470. Laguna Niguel, City of, California
- 471. Laguna Woods, City of, California
- 472. Lake, County of, California
- 473. Lake Elsinore, City of, California
- 474. Lake Forest, City of, California
- 475. Lakewood, City of, California
- 476. Lancaster, City of, California
- 477. Larkspur, City of, California
- 478. Lassen, County of, California
- 479. Lathrop, City of, California
- 480. Lawndale, City of, California
- 481. Lemon Grove, City of, California
- 482. Lemoore, City of, California
- 483. Lincoln, City of, California
- 484. Lindsay, City of, California
- 485. Livermore, City of, California
- 486. Livingston, City of, California
- 487. Lodi, City of, California
- 488. Loma Linda, City of, California
- 489. Lomita, City of, California
- 490. Lompoc, City of, California
- 491. Long Beach, City of, California
- 492. Los Alamitos, City of, California
- 493. Los Altos, City of, California
- 494. Los Angeles, City of, California
- 495. Los Angeles, County of, California
- 496. Los Banos, City of, California
- 497. Los Gatos, Town of, California
- 498. Lynwood, City of, California
- 499. Madera, City of, California
- 500. Madera, County of, California
- 501. Malibu, City of, California
- 502. Manhattan Beach, City of, California
- 503. Manteca, City of, California
- 504. Marin, County of, California
- 505. Marina, City of, California
- 506. Mariposa, County of, California
- 507. Martinez, City of, California
- 508. Marysville, City of, California
- 509. Maywood, City of, California
- 510. McFarland, City of, California
- 511. Mendocino, County of, California
- 512. Mendota, City of, California
- 513. Menifee, City of, California
- 514. Menlo Park, City of, California
- 515. Merced, City of, California
- 516. Merced, County of, California
- 517. Mill Valley, City of, California
- 518. Millbrae, City of, California
- 519. Milpitas, City of, California
- 520. Mission Viejo, City of, California
- 521. Modesto, City of, California
- 522. Mono, County of, California
- 523. Monrovia, City of, California
- 524. Montclair, City of, California
- 525. Montebello, City of, California
- 526. Monterey, City of, California
- 527. Monterey, County of, California
- 528. Monterey Park, City of, California
- 529. Moorpark, City of, California
- 530. Moraga, Town of, California
- 531. Moreno Valley, City of, California
- 532. Morgan Hill, City of, California
- 533. Morro Bay, City of, California
- 534. Mountain View, City of, California
- 535. Murrieta, City of, California

- 536. Napa, City of, California
- 537. Napa, County of, California
- 538. National City, City of, California
- 539. Nevada, County of, California
- 540. Newark, City of, California
- 541. Newman, City of, California
- 542. Newport Beach, City of, California
- 543. Norco, City of, California
- 544. Norwalk, City of, California
- 545. Novato, City of, California
- 546. Oakdale, City of, California
- 547. Oakland, City of, California
- 548. Oakley, City of, California
- 549. Oceanside, City of, California
- 550. Ontario, City of, California
- 551. Orange, City of, California
- 552. Orange, County of, California
- 553. Orange Cove, City of, California
- 554. Orinda, City of, California
- 555. Oroville, City of, California
- 556. Oxnard, City of, California
- 557. Pacific Grove, City of, California
- 558. Pacifica, City of, California
- 559. Palm Desert, City of, California
- 560. Palm Springs, City of, California
- 561. Palmdale, City of, California
- 562. Palo Alto, City of, California
- 563. Palos Verdes Estates, City of, California
- 564. Paramount, City of, California
- 565. Parlier, City of, California
- 566. Pasadena, City of, California
- 567. Patterson, City of, California
- 568. Perris, City of, California
- 569. Petaluma, City of, California
- 570. Pico Rivera, City of, California
- 571. Piedmont, City of, California
- 572. Pinole, City of, California
- 573. Pittsburg, City of, California
- 574. Placentia, City of, California
- 575. Placer, County of, California
- 576. Placerville, City of, California
- 577. Pleasant Hill, City of, California
- 578. Pleasanton, City of, California
- 579. Plumas, County of, California
- 580. Pomona, City of, California
- 581. Port Hueneme, City of, California
- 582. Porterville, City of, California
- 583. Poway, City of, California
- 584. Rancho Cordova, City of, California
- 585. Rancho Cucamonga, City of, California
- 586. Rancho Mirage, City of, California
- 587. Rancho Palos Verdes, City of, California
- 588. Rancho Santa Margarita, City of, California
- 589. Red Bluff, City of, California
- 590. Redding, City of, California
- 591. Redlands, City of, California
- 592. Redondo Beach, City of, California
- 593. Redwood City, City of, California
- 594. Reedley, City of, California
- 595. Rialto, City of, California
- 596. Richmond, City of, California
- 597. Ridgecrest, City of, California
- 598. Ripon, City of, California
- 599. Riverbank, City of, California
- 600. Riverside, City of, California
- 601. Riverside, County of, California
- 602. Rocklin, City of, California
- 603. Rohnert Park, City of, California
- 604. Rosemead, City of, California
- 605. Roseville, City of, California
- 606. Sacramento, City of, California
- 607. Sacramento, County of, California
- 608. Salinas, City of, California
- 609. San Anselmo, Town of, California
- 610. San Benito, County of, California
- 611. San Bernardino, City of, California
- 612. San Bernardino, County of, California
- 613. San Bruno, City of, California
- 614. San Buenaventura (Ventura), City of, California
- 615. San Carlos, City of, California
- 616. San Clemente, City of, California
- 617. San Diego, City of, California
- 618. San Diego, County of, California
- 619. San Dimas, City of, California
- 620. San Fernando, City of, California

- 621. San Francisco, City of/ County of, California
- 622. San Gabriel, City of, California
- 623. San Jacinto, City of, California
- 624. San Joaquin, County of, California
- 625. San Jose, City of, California
- 626. San Juan Capistrano, City of, California
- 627. San Leandro, City of, California
- 628. San Luis Obispo, City of, California
- 629. San Luis Obispo, County of, California
- 630. San Marcos, City of, California
- 631. San Marino, City of, California
- 632. San Mateo, City of, California
- 633. San Mateo, County of, California
- 634. San Pablo, City of, California
- 635. San Rafael, City of, California
- 636. San Ramon, City of, California
- 637. Sanger, City of, California
- 638. Santa Ana, City of, California
- 639. Santa Barbara, City of, California
- 640. Santa Barbara, County of, California
- 641. Santa Clara, City of, California
- 642. Santa Clara, County of, California
- 643. Santa Clarita, City of, California
- 644. Santa Cruz, City of, California
- 645. Santa Cruz, County of, California
- 646. Santa Fe Springs, City of, California
- 647. Santa Maria, City of, California
- 648. Santa Monica, City of, California
- 649. Santa Paula, City of, California
- 650. Santa Rosa, City of, California
- 651. Santee, City of, California
- 652. Saratoga, City of, California
- 653. Scotts Valley, City of, California
- 654. Seal Beach, City of, California
- 655. Seaside, City of, California
- 656. Selma, City of, California
- 657. Shafter, City of, California
- 658. Shasta, County of, California
- 659. Shasta Lake, City of, California
- 660. Sierra Madre, City of, California
- 661. Signal Hill, City of, California
- 662. Simi Valley, City of, California
- 663. Siskiyou, County of, California
- 664. Solana Beach, City of, California
- 665. Solano, County of, California
- 666. Soledad, City of, California
- 667. Sonoma, City of, California
- 668. Sonoma, County of, California
- 669. South El Monte, City of, California
- 670. South Gate, City of, California
- 671. South Lake Tahoe, City of, California
- 672. South Pasadena, City of, California
- 673. South San Francisco, City of, California
- 674. Stanislaus, County of, California
- 675. Stanton, City of, California
- 676. Stockton, City of, California
- 677. Suisun City, City of, California
- 678. Sunnyvale, City of, California
- 679. Susanville, City of, California
- 680. Sutter, County of, California
- 681. Tehachapi, City of, California
- 682. Tehama, County of, California
- 683. Temecula, City of, California
- 684. Temple City, City of, California
- 685. Thousand Oaks, City of, California
- 686. Torrance, City of, California
- 687. Tracy, City of, California
- 688. Trinity, County of, California
- 689. Truckee, Town of, California
- 690. Tulare, City of, California
- 691. Tulare, County of, California
- 692. Tuolumne, County of, California
- 693. Turlock, City of, California
- 694. Tustin, City of, California
- 695. Twentynine Palms, City of, California
- 696. Ukiah, City of, California
- 697. Union City, City of, California
- 698. Upland, City of, California
- 699. Vacaville, City of, California
- 700. Vallejo, City of, California
- 701. Ventura, County of, California
- 702. Victorville, City of, California
- 703. Visalia, City of, California
- 704. Vista, City of, California
- 705. Walnut, City of, California
- 706. Walnut Creek, City of, California

- 707. Wasco, City of, California
- 708. Watsonville, City of, California
- 709. West Covina, City of, California
- 710. West Hollywood, City of, California
- 711. West Sacramento, City of, California
- 712. Westminster, City of, California
- 713. Whittier, City of, California
- 714. Wildomar, City of, California
- 715. Windsor, Town of, California
- 716. Woodland, City of, California
- 717. Yolo, County of, California
- 718. Yorba Linda, City of, California
- 719. Yuba City, City of, California
- 720. Yuba, County of, California
- 721. Yucaipa, City of, California
- 722. Yucca Valley, Town of, California
- 723. Adams, County of, Colorado
- 724. Alamosa, County of, Colorado
- 725. Arapahoe, County of, Colorado
- 726. Archuleta, County of, Colorado
- 727. Arvada, City of, Colorado
- 728. Aurora, City of, Colorado
- 729. Boulder, City of, Colorado
- 730. Boulder, County of, Colorado
- 731. Brighton, City of, Colorado
- 732. Broomfield, City of/ County of, Colorado
- 733. Cañon City, City of, Colorado
- 734. Castle Pines, City of, Colorado
- 735. Castle Rock, Town of, Colorado
- 736. Centennial, City of, Colorado
- 737. Chaffee, County of, Colorado
- 738. Colorado Springs, City of, Colorado
- 739. Commerce City, City of, Colorado
- 740. Delta, County of, Colorado
- 741. Denver, City of/ County of, Colorado
- 742. Douglas, County of, Colorado
- 743. Durango, City of, Colorado
- 744. Eagle, County of, Colorado
- 745. El Paso, County of, Colorado
- 746. Elbert, County of, Colorado
- 747. Englewood, City of, Colorado
- 748. Erie, Town of, Colorado
- 749. Evans, City of, Colorado
- 750. Federal Heights, City of, Colorado
- 751. Firestone, Town of, Colorado
- 752. Fort Collins, City of, Colorado
- 753. Fort Morgan, City of, Colorado
- 754. Fountain, City of, Colorado
- 755. Frederick, Town of, Colorado
- 756. Fremont, County of, Colorado
- 757. Fruita, City of, Colorado
- 758. Garfield, County of, Colorado
- 759. Golden, City of, Colorado
- 760. Grand, County of, Colorado
- 761. Grand Junction, City of, Colorado
- 762. Greeley, City of, Colorado
- 763. Greenwood, Village of/ City of, Colorado
- 764. Gunnison, County of, Colorado
- 765. Jefferson, County of, Colorado
- 766. Johnstown, Town of, Colorado
- 767. La Plata, County of, Colorado
- 768. Lafayette, City of, Colorado
- 769. Lakewood, City of, Colorado
- 770. Larimer, County of, Colorado
- 771. Las Animas, County of, Colorado
- 772. Littleton, City of, Colorado
- 773. Logan, County of, Colorado
- 774. Lone Tree, City of, Colorado
- 775. Longmont, City of, Colorado
- 776. Louisville, City of, Colorado
- 777. Loveland, City of, Colorado
- 778. Mesa, County of, Colorado
- 779. Moffat, County of, Colorado
- 780. Montezuma, County of, Colorado
- 781. Montrose, City of, Colorado
- 782. Montrose, County of, Colorado
- 783. Morgan, County of, Colorado
- 784. Northglenn, City of, Colorado
- 785. Otero, County of, Colorado
- 786. Park, County of, Colorado
- 787. Parker, Town of, Colorado
- 788. Pitkin, County of, Colorado
- 789. Prowers, County of, Colorado
- 790. Pueblo, City of, Colorado
- 791. Pueblo, County of, Colorado
- 792. Rio Grande, County of, Colorado
- 793. Routt, County of, Colorado
- 794. Steamboat Springs, City of, Colorado

- 795. Sterling, City of, Colorado
- 796. Summit, County of, Colorado
- 797. Superior, Town of, Colorado
- 798. Teller, County of, Colorado
- 799. Thornton, City of, Colorado
- 800. Weld, County of, Colorado
- 801. Wellington, Town of, Colorado
- 802. Westminster, City of, Colorado
- 803. Wheat Ridge, City of, Colorado
- 804. Windsor, Town of, Colorado
- 805. Yuma, County of, Colorado
- 806. Dover, City of, Delaware
- 807. Kent, County of, Delaware
- 808. Middletown, Town of, Delaware
- 809. Milford, City of, Delaware
- 810. New Castle, County of, Delaware
- 811. Newark, City of, Delaware
- 812. Smyrna, Town of, Delaware
- 813. Sussex, County of, Delaware
- 814. Wilmington, City of, Delaware
- 815. Alachua County, Florida
- 816. Altamonte Springs city, Florida
- 817. Apopka city, Florida
- 818. Atlantic Beach city, Florida
- 819. Auburndale city, Florida
- 820. Aventura city, Florida
- 821. Avon Park city, Florida
- 822. Baker County, Florida
- 823. Bartow city, Florida
- 824. Bay County, Florida
- 825. Belle Glade city, Florida
- 826. Boca Raton city, Florida
- 827. Bonita Springs city, Florida
- 828. Boynton Beach city, Florida
- 829. Bradenton city, Florida
- 830. Bradford County, Florida
- 831. Brevard County, Florida
- 832. Broward County, Florida
- 833. Calhoun County, Florida
- 834. Callaway city, Florida
- 835. Cape Canaveral city, Florida
- 836. Cape Coral city, Florida
- 837. Casselberry city, Florida
- 838. Charlotte County, Florida
- 839. Citrus County, Florida
- 840. Clay County, Florida
- 841. Clearwater city, Florida
- 842. Clermont city, Florida
- 843. Cocoa Beach city, Florida
- 844. Cocoa city, Florida
- 845. Coconut Creek city, Florida
- 846. Collier County, Florida
- 847. Columbia County, Florida
- 848. Cooper City city, Florida
- 849. Coral Gables city, Florida
- 850. Coral Springs city, Florida
- 851. Crestview city, Florida
- 852. Cutler Bay town, Florida
- 853. Dania Beach city, Florida
- 854. Davie town, Florida
- 855. Daytona Beach city, Florida
- 856. DeBary city, Florida
- 857. Deerfield Beach city, Florida
- 858. DeLand city, Florida
- 859. Delray Beach city, Florida
- 860. Deltona city, Florida
- 861. DeSoto County, Florida
- 862. Destin city, Florida
- 863. Dixie County, Florida
- 864. Doral city, Florida
- 865. Dunedin city, Florida
- 866. Duval County / Jacksonville city, Florida
- 867. Edgewater city, Florida
- 868. Escambia County, Florida
- 869. Estero village, Florida
- 870. Eustis city, Florida
- 871. Fernandina Beach city, Florida
- 872. Flagler County, Florida
- 873. Florida City city, Florida
- 874. Fort Lauderdale city, Florida
- 875. Fort Myers city, Florida
- 876. Fort Pierce city, Florida
- 877. Fort Walton Beach city, Florida
- 878. Franklin County, Florida
- 879. Fruitland Park city, Florida
- 880. Gadsden County, Florida
- 881. Gainesville city, Florida
- 882. Gilchrist County, Florida
- 883. Glades County, Florida
- 884. Greenacres city, Florida
- 885. Groveland city, Florida

- 886. Gulf County, Florida
- 887. Gulfport city, Florida
- 888. Haines City city, Florida
- 889. Hallandale Beach city, Florida
- 890. Hamilton County, Florida
- 891. Hardee County, Florida
- 892. Hendry County, Florida
- 893. Hernando County, Florida
- 894. Hialeah city, Florida
- 895. Hialeah Gardens city, Florida
- 896. Highlands County, Florida
- 897. Hillsborough County, Florida
- 898. Holly Hill city, Florida
- 899. Hollywood city, Florida
- 900. Holmes County, Florida
- 901. Homestead city, Florida
- 902. Indian River County, Florida
- 903. Jackson County, Florida
- 904. Jacksonville Beach city, Florida
- 905. Jefferson County, Florida
- 906. Jupiter town, Florida
- 907. Key Biscayne village, Florida
- 908. Key West city, Florida
- 909. Kissimmee city, Florida
- 910. Lady Lake town, Florida
- 911. Lake City city, Florida
- 912. Lake County, Florida
- 913. Lake Mary city, Florida
- 914. Lake Wales city, Florida
- 915. Lake Worth city, Florida
- 916. Lakeland city, Florida
- 917. Lantana town, Florida
- 918. Largo city, Florida
- 919. Lauderdale Lakes city, Florida
- 920. Lauderhill city, Florida
- 921. Lee County, Florida
- 922. Leesburg city, Florida
- 923. Leon County, Florida
- 924. Levy County, Florida
- 925. Lighthouse Point city, Florida
- 926. Longwood city, Florida
- 927. Lynn Haven city, Florida
- 928. Madison County, Florida
- 929. Maitland city, Florida
- 930. Manatee County, Florida
- 931. Marco Island city, Florida
- 932. Margate city, Florida
- 933. Marion County, Florida
- 934. Martin County, Florida
- 935. Melbourne city, Florida
- 936. Miami Beach city, Florida
- 937. Miami city, Florida
- 938. Miami Gardens city, Florida
- 939. Miami Lakes town, Florida
- 940. Miami Shores village, Florida
- 941. Miami Springs city, Florida
- 942. Miami-Dade County, Florida
- 943. Milton city, Florida
- 944. Minneola city, Florida
- 945. Miramar city, Florida
- 946. Monroe County, Florida
- 947. Mount Dora city, Florida
- 948. Naples city, Florida
- 949. Nassau County, Florida
- 950. New Port Richey city, Florida
- 951. New Smyrna Beach city, Florida
- 952. Niceville city, Florida
- 953. North Lauderdale city, Florida
- 954. North Miami Beach city, Florida
- 955. North Miami city, Florida
- 956. North Palm Beach village, Florida
- 957. North Port city, Florida
- 958. Oakland Park city, Florida
- 959. Ocala city, Florida
- 960. Ocoee city, Florida
- 961. Okaloosa County, Florida
- 962. Okeechobee County, Florida
- 963. Oldsmar city, Florida
- 964. Opa-locka city, Florida
- 965. Orange City city, Florida
- 966. Orange County, Florida
- 967. Orlando city, Florida
- 968. Ormond Beach city, Florida
- 969. Osceola County, Florida
- 970. Oviedo city, Florida
- 971. Palatka city, Florida
- 972. Palm Bay city, Florida
- 973. Palm Beach County, Florida
- 974. Palm Beach Gardens city, Florida
- 975. Palm Coast city, Florida
- 976. Palm Springs village, Florida
- 977. Palmetto Bay village, Florida

- 978. Palmetto city, Florida
- 979. Panama City Beach city, Florida
- 980. Panama City city, Florida
- 981. Parkland city, Florida
- 982. Pasco County, Florida
- 983. Pembroke Pines city, Florida
- 984. Pensacola city, Florida
- 985. Pinecrest village, Florida
- 986. Pinellas County, Florida
- 987. Pinellas Park city, Florida
- 988. Plant City city, Florida
- 989. Plantation city, Florida
- 990. Polk County, Florida
- 991. Pompano Beach city, Florida
- 992. Port Orange city, Florida
- 993. Port St. Lucie city, Florida
- 994. Punta Gorda city, Florida
- 995. Putnam County, Florida
- 996. Riviera Beach city, Florida
- 997. Rockledge city, Florida
- 998. Royal Palm Beach village, Florida
- 999. Safety Harbor city, Florida
- 1000. Sanford city, Florida
- 1001. Santa Rosa County, Florida
- 1002. Sarasota city, Florida
- 1003. Sarasota County, Florida
- 1004. Satellite Beach city, Florida
- 1005. Sebastian city, Florida
- 1006. Sebring city, Florida
- 1007. Seminole city, Florida
- 1008. Seminole County, Florida
- 1009. South Daytona city, Florida
- 1010. South Miami city, Florida
- 1011. St. Augustine city, Florida
- 1012. St. Cloud city, Florida
- 1013. St. Johns County, Florida
- 1014. St. Lucie County, Florida
- 1015. St. Petersburg city, Florida
- 1016. Stuart city, Florida
- 1017. Sumter County, Florida
- 1018. Sunny Isles Beach city, Florida
- 1019. Sunrise city, Florida
- 1020. Suwannee County, Florida
- 1021. Sweetwater city, Florida
- 1022. Tallahassee city, Florida
- 1023. Tamarac city, Florida
- 1024. Tampa city, Florida
- 1025. Tarpon Springs city, Florida
- 1026. Tavares city, Florida
- 1027. Taylor County, Florida
- 1028. Temple Terrace city, Florida
- 1029. Titusville city, Florida
- 1030. Union County, Florida
- 1031. Venice city, Florida
- 1032. Vero Beach city, Florida
- 1033. Volusia County, Florida
- 1034. Wakulla County, Florida
- 1035. Walton County, Florida
- 1036. Washington County, Florida
- 1037. Wellington village, Florida
- 1038. West Melbourne city, Florida
- 1039. West Palm Beach city, Florida
- 1040. West Park city, Florida
- 1041. Weston city, Florida
- 1042. Wilton Manors city, Florida
- 1043. Winter Garden city, Florida
- 1044. Winter Haven city, Florida
- 1045. Winter Park city, Florida
- 1046. Winter Springs city, Florida
- 1047. Zephyrhills city, Florida
- 1048. Acworth, City of, Georgia
- 1049. Albany, City of, Georgia
- 1050. Alpharetta, City of, Georgia
- 1051. Americus, City of, Georgia
- 1052. Appling, County of, Georgia
- 1053. Athens-Clarke County, Unified Government of, Georgia
- 1054. Atlanta, City of, Georgia
- 1055. Augusta-Richmond County, Consolidated Government of, Georgia
- 1056. Bacon, County of, Georgia
- 1057. Bainbridge, City of, Georgia
- 1058. Baldwin, County of, Georgia
- 1059. Banks, County of, Georgia
- 1060. Barrow, County of, Georgia
- 1061. Bartow, County of, Georgia
- 1062. Ben Hill, County of, Georgia
- 1063. Berrien, County of, Georgia
- 1064. Bleckley, County of, Georgia
- 1065. Brantley, County of, Georgia
- 1066. Braselton, Town of, Georgia

- 1067. Brookhaven, City of, Georgia
- 1068. Brooks, County of, Georgia
- 1069. Brunswick, City of, Georgia
- 1070. Bryan, County of, Georgia
- 1071. Buford, City of, Georgia
- 1072. Bulloch, County of, Georgia
- 1073. Burke, County of, Georgia
- 1074. Butts, County of, Georgia
- 1075. Calhoun, City of, Georgia
- 1076. Camden, County of, Georgia
- 1077. Candler, County of, Georgia
- 1078. Canton, City of, Georgia
- 1079. Carroll, County of, Georgia
- 1080. Carrollton, City of, Georgia
- 1081. Cartersville, City of, Georgia
- 1082. Catoosa, County of, Georgia
- 1083. Chamblee, City of, Georgia
- 1084. Charlton, County of, Georgia
- 1085. Chatham, County of, Georgia
- 1086. Chattooga, County of, Georgia
- 1087. Cherokee, County of, Georgia
- 1088. Clarkston, City of, Georgia
- 1089. Clayton, County of, Georgia
- 1090. Cobb, County of, Georgia
- 1091. Coffee, County of, Georgia
- 1092. College Park, City of, Georgia
- 1093. Colquitt, County of, Georgia
- 1094. Columbia, County of, Georgia
- 1095. Columbus, City of, Georgia
- 1096. Columbus, City of/ Muscogee,
County of, Georgia
- 1097. Conyers, City of, Georgia
- 1098. Cook, County of, Georgia
- 1099. Cordele, City of, Georgia
- 1100. Covington, City of, Georgia
- 1101. Coweta, County of, Georgia
- 1102. Crawford, County of, Georgia
- 1103. Crisp, County of, Georgia
- 1104. Cusseta-Chattahoochee County,
Unified Government of, Georgia
- 1105. Dade, County of, Georgia
- 1106. Dallas, City of, Georgia
- 1107. Dalton, City of, Georgia
- 1108. Dawson, County of, Georgia
- 1109. Decatur, City of, Georgia
- 1110. Decatur, County of, Georgia
- 1111. DeKalb, County of, Georgia
- 1112. Dodge, County of, Georgia
- 1113. Dooly, County of, Georgia
- 1114. Doraville, City of, Georgia
- 1115. Dougherty, County of, Georgia
- 1116. Douglas, City of, Georgia
- 1117. Douglas, County of, Georgia
- 1118. Douglasville, City of, Georgia
- 1119. Dublin, City of, Georgia
- 1120. Duluth, City of, Georgia
- 1121. Dunwoody, City of, Georgia
- 1122. Early, County of, Georgia
- 1123. East Point, City of, Georgia
- 1124. Effingham, County of, Georgia
- 1125. Elbert, County of, Georgia
- 1126. Emanuel, County of, Georgia
- 1127. Evans, County of, Georgia
- 1128. Fairburn, City of, Georgia
- 1129. Fannin, County of, Georgia
- 1130. Fayette, County of, Georgia
- 1131. Fayetteville, City of, Georgia
- 1132. Floyd, County of, Georgia
- 1133. Forest Park, City of, Georgia
- 1134. Forsyth, County of, Georgia
- 1135. Franklin, County of, Georgia
- 1136. Fulton, County of, Georgia
- 1137. Gainesville, City of, Georgia
- 1138. Gilmer, County of, Georgia
- 1139. Glynn, County of, Georgia
- 1140. Gordon, County of, Georgia
- 1141. Grady, County of, Georgia
- 1142. Greene, County of, Georgia
- 1143. Griffin, City of, Georgia
- 1144. Grovetown, City of, Georgia
- 1145. Gwinnett, County of, Georgia
- 1146. Habersham, County of, Georgia
- 1147. Hall, County of, Georgia
- 1148. Haralson, County of, Georgia
- 1149. Harris, County of, Georgia
- 1150. Hart, County of, Georgia
- 1151. Heard, County of, Georgia
- 1152. Henry, County of, Georgia
- 1153. Hinesville, City of, Georgia
- 1154. Holly Springs, City of, Georgia
- 1155. Houston, County of, Georgia
- 1156. Jackson, County of, Georgia

- 1157. Jasper, County of, Georgia
- 1158. Jeff Davis, County of, Georgia
- 1159. Jefferson, City of, Georgia
- 1160. Jefferson, County of, Georgia
- 1161. Johns Creek, City of, Georgia
- 1162. Jones, County of, Georgia
- 1163. Kennesaw, City of, Georgia
- 1164. Kingsland, City of, Georgia
- 1165. LaGrange, City of, Georgia
- 1166. Lamar, County of, Georgia
- 1167. Lanier, County of, Georgia
- 1168. Laurens, County of, Georgia
- 1169. Lawrenceville, City of, Georgia
- 1170. Lee, County of, Georgia
- 1171. Liberty, County of, Georgia
- 1172. Lilburn, City of, Georgia
- 1173. Loganville, City of, Georgia
- 1174. Long, County of, Georgia
- 1175. Lowndes, County of, Georgia
- 1176. Lumpkin, County of, Georgia
- 1177. Macon, County of, Georgia
- 1178. Macon-Bibb, County of, Georgia
- 1179. Madison, County of, Georgia
- 1180. Marietta, City of, Georgia
- 1181. McDonough, City of, Georgia
- 1182. McDuffie, County of, Georgia
- 1183. McIntosh, County of, Georgia
- 1184. Meriwether, County of, Georgia
- 1185. Milledgeville, City of, Georgia
- 1186. Milton, City of, Georgia
- 1187. Mitchell, County of, Georgia
- 1188. Monroe, City of, Georgia
- 1189. Monroe, County of, Georgia
- 1190. Morgan, County of, Georgia
- 1191. Moultrie, City of, Georgia
- 1192. Murray, County of, Georgia
- 1193. Newnan, City of, Georgia
- 1194. Newton, County of, Georgia
- 1195. Norcross, City of, Georgia
- 1196. Oconee, County of, Georgia
- 1197. Oglethorpe, County of, Georgia
- 1198. Paulding, County of, Georgia
- 1199. Peach, County of, Georgia
- 1200. Peachtree City, City of, Georgia
- 1201. Peachtree Corners, City of, Georgia
- 1202. Perry, City of, Georgia
- 1203. Pickens, County of, Georgia
- 1204. Pierce, County of, Georgia
- 1205. Pike, County of, Georgia
- 1206. Polk, County of, Georgia
- 1207. Pooler, City of, Georgia
- 1208. Powder Springs, City of, Georgia
- 1209. Pulaski, County of, Georgia
- 1210. Putnam, County of, Georgia
- 1211. Rabun, County of, Georgia
- 1212. Richmond Hill, City of, Georgia
- 1213. Rincon, City of, Georgia
- 1214. Riverdale, City of, Georgia
- 1215. Rockdale, County of, Georgia
- 1216. Rome, City of, Georgia
- 1217. Roswell, City of, Georgia
- 1218. Sandy Springs, City of, Georgia
- 1219. Savannah, City of, Georgia
- 1220. Screven, County of, Georgia
- 1221. Smyrna, City of, Georgia
- 1222. Snellville, City of, Georgia
- 1223. South Fulton, City of, Georgia
- 1224. Spalding, County of, Georgia
- 1225. St. Marys, City of, Georgia
- 1226. Statesboro, City of, Georgia
- 1227. Stephens, County of, Georgia
- 1228. Stockbridge, City of, Georgia
- 1229. Stonecrest, City of, Georgia
- 1230. Sugar Hill, City of, Georgia
- 1231. Sumter, County of, Georgia
- 1232. Suwanee, City of, Georgia
- 1233. Tattnall, County of, Georgia
- 1234. Telfair, County of, Georgia
- 1235. Thomas, County of, Georgia
- 1236. Thomasville, City of, Georgia
- 1237. Tift, County of, Georgia
- 1238. Tifton, City of, Georgia
- 1239. Toombs, County of, Georgia
- 1240. Towns, County of, Georgia
- 1241. Troup, County of, Georgia
- 1242. Tucker, City of, Georgia
- 1243. Union City, City of, Georgia
- 1244. Union, County of, Georgia
- 1245. Upson, County of, Georgia
- 1246. Valdosta, City of, Georgia
- 1247. Vidalia, City of, Georgia
- 1248. Villa Rica, City of, Georgia

- 1249. Walker, County of, Georgia
- 1250. Walton, County of, Georgia
- 1251. Ware, County of, Georgia
- 1252. Warner Robins, City of, Georgia
- 1253. Washington, County of, Georgia
- 1254. Waycross, City of, Georgia
- 1255. Wayne, County of, Georgia
- 1256. White, County of, Georgia
- 1257. Whitfield, County of, Georgia
- 1258. Winder, City of, Georgia
- 1259. Woodstock, City of, Georgia
- 1260. Worth, County of, Georgia
- 1261. Ada, County of, Idaho
- 1262. Ammon, City of, Idaho
- 1263. Bannock, County of, Idaho
- 1264. Bingham, County of, Idaho
- 1265. Blackfoot, City of, Idaho
- 1266. Blaine, County of, Idaho
- 1267. Boise City, City of, Idaho
- 1268. Bonner, County of, Idaho
- 1269. Bonneville, County of, Idaho
- 1270. Boundary, County of, Idaho
- 1271. Burley, City of, Idaho
- 1272. Caldwell, City of, Idaho
- 1273. Canyon, County of, Idaho
- 1274. Cassia, County of, Idaho
- 1275. Chubbuck, City of, Idaho
- 1276. Coeur d'Alene, City of, Idaho
- 1277. Eagle, City of, Idaho
- 1278. Elmore, County of, Idaho
- 1279. Franklin, County of, Idaho
- 1280. Fremont, County of, Idaho
- 1281. Garden City, City of, Idaho
- 1282. Gem, County of, Idaho
- 1283. Gooding, County of, Idaho
- 1284. Hayden, City of, Idaho
- 1285. Idaho, County of, Idaho
- 1286. Idaho Falls, City of, Idaho
- 1287. Jefferson, County of, Idaho
- 1288. Jerome, City of, Idaho
- 1289. Jerome, County of, Idaho
- 1290. Kootenai, County of, Idaho
- 1291. Kuna, City of, Idaho
- 1292. Latah, County of, Idaho
- 1293. Lewiston, City of, Idaho
- 1294. Madison, County of, Idaho
- 1295. Meridian, City of, Idaho
- 1296. Minidoka, County of, Idaho
- 1297. Moscow, City of, Idaho
- 1298. Mountain Home, City of, Idaho
- 1299. Nampa, City of, Idaho
- 1300. Nez Perce, County of, Idaho
- 1301. Owyhee, County of, Idaho
- 1302. Payette, County of, Idaho
- 1303. Pocatello, City of, Idaho
- 1304. Post Falls, City of, Idaho
- 1305. Rexburg, City of, Idaho
- 1306. Shoshone, County of, Idaho
- 1307. Star, City of, Idaho
- 1308. Teton, County of, Idaho
- 1309. Twin Falls, City of, Idaho
- 1310. Twin Falls, County of, Idaho
- 1311. Valley, County of, Idaho
- 1312. Washington, County of, Idaho
- 1313. Adams, County of, Illinois
- 1314. Addison Township, Illinois
- 1315. Addison, Village of, Illinois
- 1316. Algonquin Township, Illinois
- 1317. Algonquin, Village of, Illinois
- 1318. Alsip, Village of, Illinois
- 1319. Alton, City of, Illinois
- 1320. Alton Township, Illinois
- 1321. Antioch Township, Illinois
- 1322. Antioch, Village of, Illinois
- 1323. Arlington Heights, Village of, Illinois
- 1324. Aurora, City of, Illinois
- 1325. Aurora Township, Illinois
- 1326. Aux Sable Township, Illinois
- 1327. Avon Township, Illinois
- 1328. Barrington Township, Illinois
- 1329. Barrington, Village of, Illinois
- 1330. Bartlett, Village of, Illinois
- 1331. Batavia, City of, Illinois
- 1332. Batavia Township, Illinois
- 1333. Beach Park, Village of, Illinois
- 1334. Belleville, City of, Illinois
- 1335. Bellwood, Village of, Illinois
- 1336. Belvidere, City of, Illinois
- 1337. Belvidere Township, Illinois
- 1338. Bensenville, Village of, Illinois
- 1339. Benton Township, Illinois

- 1340. Berwyn, City of, Illinois
- 1341. Berwyn Township, Illinois
- 1342. Blackberry Township, Illinois
- 1343. Bloom Township, Illinois
- 1344. Bloomingdale Township, Illinois
- 1345. Bloomingdale, Village of, Illinois
- 1346. Bloomington, City of, Illinois
- 1347. Bloomington City Township, Illinois
- 1348. Blue Island, City of, Illinois
- 1349. Bolingbrook, Village of, Illinois
- 1350. Bond, County of, Illinois
- 1351. Boone, County of, Illinois
- 1352. Bourbonnais Township, Illinois
- 1353. Bourbonnais, Village of, Illinois
- 1354. Bradley, Village of, Illinois
- 1355. Bremen Township, Illinois
- 1356. Bridgeview, Village of, Illinois
- 1357. Bristol Township, Illinois
- 1358. Brookfield, Village of, Illinois
- 1359. Bruce Township, Illinois
- 1360. Buffalo Grove, Village of, Illinois
- 1361. Burbank, City of, Illinois
- 1362. Bureau, County of, Illinois
- 1363. Burr Ridge, Village of, Illinois
- 1364. Cahokia, Village of, Illinois
- 1365. Calumet City, City of, Illinois
- 1366. Calumet Township, Illinois
- 1367. Campton Hills, Village of, Illinois
- 1368. Campton Township, Illinois
- 1369. Canton, City of, Illinois
- 1370. Canton Township, Illinois
- 1371. Capital Township, Illinois
- 1372. Carbondale, City of, Illinois
- 1373. Carbondale Township, Illinois
- 1374. Carol Stream, Village of, Illinois
- 1375. Carpentersville, Village of, Illinois
- 1376. Carroll, County of, Illinois
- 1377. Cary, Village of, Illinois
- 1378. Caseyville Township, Illinois
- 1379. Cass, County of, Illinois
- 1380. Centralia, City of, Illinois
- 1381. Centralia Township, Illinois
- 1382. Centreville Township, Illinois
- 1383. Champaign, City of, Illinois
- 1384. Champaign City Township, Illinois
- 1385. Champaign, County of, Illinois
- 1386. Champaign Township, Illinois
- 1387. Channahon Township, Illinois
- 1388. Channahon, Village of, Illinois
- 1389. Charleston, City of, Illinois
- 1390. Charleston Township, Illinois
- 1391. Chatham, Village of, Illinois
- 1392. Cherry Valley Township, Illinois
- 1393. Chicago, City of, Illinois
- 1394. Chicago Heights, City of, Illinois
- 1395. Chicago Ridge, Village of, Illinois
- 1396. Christian, County of, Illinois
- 1397. Cicero, Town of/ Township of, Illinois
- 1398. Clark, County of, Illinois
- 1399. Clay, County of, Illinois
- 1400. Clinton, County of, Illinois
- 1401. Coles, County of, Illinois
- 1402. Collinsville, City of, Illinois
- 1403. Collinsville Township, Illinois
- 1404. Coloma Township, Illinois
- 1405. Columbia, City of, Illinois
- 1406. Cook, County of, Illinois
- 1407. Cortland Township, Illinois
- 1408. Country Club Hills, City of, Illinois
- 1409. Crawford, County of, Illinois
- 1410. Crest Hill, City of, Illinois
- 1411. Crestwood, Village of, Illinois
- 1412. Crete Township, Illinois
- 1413. Crystal Lake, City of, Illinois
- 1414. Cuba Township, Illinois
- 1415. Cumberland, County of, Illinois
- 1416. Cunningham Township, Illinois
- 1417. Danville, City of, Illinois
- 1418. Danville Township, Illinois
- 1419. Darien, City of, Illinois
- 1420. De Witt, County of, Illinois
- 1421. Decatur, City of, Illinois
- 1422. Decatur Township, Illinois
- 1423. Deerfield, Village of, Illinois
- 1424. DeKalb, City of, Illinois
- 1425. DeKalb, County of, Illinois
- 1426. DeKalb Township, Illinois
- 1427. Des Plaines, City of, Illinois
- 1428. Dixon, City of, Illinois
- 1429. Dixon Township, Illinois
- 1430. Dolton, Village of, Illinois

- 1431. Dorr Township, Illinois
- 1432. Douglas, County of, Illinois
- 1433. Douglas Township, Illinois
- 1434. Downers Grove Township, Illinois
- 1435. Downers Grove, Village of, Illinois
- 1436. Du Page Township, Illinois
- 1437. Dundee Township, Illinois
- 1438. DuPage, County of, Illinois
- 1439. East Moline, City of, Illinois
- 1440. East Peoria, City of, Illinois
- 1441. East St. Louis, City of, Illinois
- 1442. East St. Louis Township, Illinois
- 1443. Edgar, County of, Illinois
- 1444. Edwardsville, City of, Illinois
- 1445. Edwardsville Township, Illinois
- 1446. Effingham, City of, Illinois
- 1447. Effingham, County of, Illinois
- 1448. Ela Township, Illinois
- 1449. Elgin, City of, Illinois
- 1450. Elgin Township, Illinois
- 1451. Elk Grove Township, Illinois
- 1452. Elk Grove Village, Village of, Illinois
- 1453. Elmhurst, City of, Illinois
- 1454. Elmwood Park, Village of, Illinois
- 1455. Evanston, City of, Illinois
- 1456. Evergreen Park, Village of, Illinois
- 1457. Fairview Heights, City of, Illinois
- 1458. Fayette, County of, Illinois
- 1459. Flag Township, Illinois
- 1460. Fondulac Township, Illinois
- 1461. Ford, County of, Illinois
- 1462. Forest Park, Village of, Illinois
- 1463. Fox Lake, Village of, Illinois
- 1464. Frankfort Township, Illinois
- 1465. Frankfort, Village of, Illinois
- 1466. Franklin, County of, Illinois
- 1467. Franklin Park, Village of, Illinois
- 1468. Freeport, City of, Illinois
- 1469. Freeport Township, Illinois
- 1470. Fremont Township, Illinois
- 1471. Fulton, County of, Illinois
- 1472. Galesburg, City of, Illinois
- 1473. Galesburg City Township, Illinois
- 1474. Geneva, City of, Illinois
- 1475. Geneva Township, Illinois
- 1476. Glen Carbon, Village of, Illinois
- 1477. Glen Ellyn, Village of, Illinois
- 1478. Glendale Heights, Village of, Illinois
- 1479. Glenview, Village of, Illinois
- 1480. Godfrey Township, Illinois
- 1481. Godfrey, Village of, Illinois
- 1482. Grafton Township, Illinois
- 1483. Granite City, City of, Illinois
- 1484. Granite City Township, Illinois
- 1485. Grant Township, Illinois
- 1486. Grayslake, Village of, Illinois
- 1487. Greene, County of, Illinois
- 1488. Greenwood Township, Illinois
- 1489. Groveland Township, Illinois
- 1490. Grundy, County of, Illinois
- 1491. Gurnee, Village of, Illinois
- 1492. Hampton Township, Illinois
- 1493. Hancock, County of, Illinois
- 1494. Hanover Park, Village of, Illinois
- 1495. Hanover Township, Illinois
- 1496. Harlem Township, Illinois
- 1497. Harrisburg Township, Illinois
- 1498. Harvey, City of, Illinois
- 1499. Hazel Crest, Village of, Illinois
- 1500. Henry, County of, Illinois
- 1501. Herrin, City of, Illinois
- 1502. Hickory Hills, City of, Illinois
- 1503. Hickory Point Township, Illinois
- 1504. Highland Park, City of, Illinois
- 1505. Hinsdale, Village of, Illinois
- 1506. Hoffman Estates, Village of, Illinois
- 1507. Homer Glen, Village of, Illinois
- 1508. Homer Township, Illinois
- 1509. Homewood, Village of, Illinois
- 1510. Huntley, Village of, Illinois
- 1511. Iroquois, County of, Illinois
- 1512. Jackson, County of, Illinois
- 1513. Jacksonville, City of, Illinois
- 1514. Jarvis Township, Illinois
- 1515. Jefferson, County of, Illinois
- 1516. Jersey, County of, Illinois
- 1517. Jo Daviess, County of, Illinois
- 1518. Johnson, County of, Illinois
- 1519. Joliet, City of, Illinois
- 1520. Joliet Township, Illinois
- 1521. Justice, Village of, Illinois

- 1522. Kane, County of, Illinois
- 1523. Kankakee, City of, Illinois
- 1524. Kankakee, County of, Illinois
- 1525. Kankakee Township, Illinois
- 1526. Kendall, County of, Illinois
- 1527. Kewanee, City of, Illinois
- 1528. Knox, County of, Illinois
- 1529. La Grange Park, Village of, Illinois
- 1530. La Grange, Village of, Illinois
- 1531. Lake, County of, Illinois
- 1532. Lake Forest, City of, Illinois
- 1533. Lake in the Hills, Village of, Illinois
- 1534. Lake Villa Township, Illinois
- 1535. Lake Zurich, Village of, Illinois
- 1536. Lansing, Village of, Illinois
- 1537. LaSalle, County of, Illinois
- 1538. LaSalle Township, Illinois
- 1539. Lawrence, County of, Illinois
- 1540. Lee, County of, Illinois
- 1541. Lemont Township, Illinois
- 1542. Lemont, Village of, Illinois
- 1543. Leyden Township, Illinois
- 1544. Libertyville Township, Illinois
- 1545. Libertyville, Village of, Illinois
- 1546. Limestone Township, Illinois
- 1547. Lincoln, City of, Illinois
- 1548. Lincolnwood, Village of, Illinois
- 1549. Lindenhurst, Village of, Illinois
- 1550. Lisle Township, Illinois
- 1551. Lisle, Village of, Illinois
- 1552. Little Rock Township, Illinois
- 1553. Livingston, County of, Illinois
- 1554. Lockport, City of, Illinois
- 1555. Lockport Township, Illinois
- 1556. Logan, County of, Illinois
- 1557. Lombard, Village of, Illinois
- 1558. Long Creek Township, Illinois
- 1559. Loves Park, City of, Illinois
- 1560. Lyons Township, Illinois
- 1561. Lyons, Village of, Illinois
- 1562. Machesney Park, Village of, Illinois
- 1563. Macomb, City of, Illinois
- 1564. Macomb City Township, Illinois
- 1565. Macon, County of, Illinois
- 1566. Macoupin, County of, Illinois
- 1567. Madison, County of, Illinois
- 1568. Mahomet Township, Illinois
- 1569. Maine Township, Illinois
- 1570. Manhattan Township, Illinois
- 1571. Manteno Township, Illinois
- 1572. Marion, City of, Illinois
- 1573. Marion, County of, Illinois
- 1574. Markham, City of, Illinois
- 1575. Marshall, County of, Illinois
- 1576. Mason, County of, Illinois
- 1577. Massac, County of, Illinois
- 1578. Matteson, Village of, Illinois
- 1579. Mattoon, City of, Illinois
- 1580. Mattoon, Township of, Illinois
- 1581. Maywood, Village of, Illinois
- 1582. McDonough, County of, Illinois
- 1583. McHenry, City of, Illinois
- 1584. McHenry, County of, Illinois
- 1585. McHenry, Township of, Illinois
- 1586. McLean, County of, Illinois
- 1587. Medina, Township of, Illinois
- 1588. Melrose Park, Village of, Illinois
- 1589. Menard, County of, Illinois
- 1590. Mercer, County of, Illinois
- 1591. Midlothian, Village of, Illinois
- 1592. Milton Township, Illinois
- 1593. Minooka, Village of, Illinois
- 1594. Mokena, Village of, Illinois
- 1595. Moline, City of, Illinois
- 1596. Moline, Township of, Illinois
- 1597. Monee, Township of, Illinois
- 1598. Monroe, County of, Illinois
- 1599. Montgomery, County of, Illinois
- 1600. Montgomery, Village of, Illinois
- 1601. Moraine, Township of, Illinois
- 1602. Morgan, County of, Illinois
- 1603. Morris, City of, Illinois
- 1604. Morton Grove, Village of, Illinois
- 1605. Morton, Township of, Illinois
- 1606. Morton, Village of, Illinois
- 1607. Moultrie, County of, Illinois
- 1608. Mount Prospect, Village of, Illinois
- 1609. Mount Vernon, City of, Illinois
- 1610. Mount Vernon, Township of, Illinois
- 1611. Mundelein, Village of, Illinois
- 1612. Nameoki, Township of, Illinois
- 1613. Naperville, City of, Illinois

- 1614. Naperville, Township of, Illinois
- 1615. New Lenox, Township of, Illinois
- 1616. New Lenox, Village of, Illinois
- 1617. New Trier, Township of, Illinois
- 1618. Newell, Township of, Illinois
- 1619. Niles, Township of, Illinois
- 1620. Niles, Village of, Illinois
- 1621. Normal, Town of, Illinois
- 1622. Normal, Township of, Illinois
- 1623. Norridge, Village of, Illinois
- 1624. North Aurora, Village of, Illinois
- 1625. North Chicago, City of, Illinois
- 1626. Northbrook, Village of, Illinois
- 1627. Northfield, Township of, Illinois
- 1628. Northlake, City of, Illinois
- 1629. Norwood Park, Township of, Illinois
- 1630. Nunda, Township of, Illinois
- 1631. Oak Forest, City of, Illinois
- 1632. Oak Lawn, Village of, Illinois
- 1633. Oak Park, Township of, Illinois
- 1634. Oak Park, Village of, Illinois
- 1635. O'Fallon, City of, Illinois
- 1636. O'Fallon, Township of, Illinois
- 1637. Ogle, County of, Illinois
- 1638. Orland Park, Village of, Illinois
- 1639. Orland, Township of, Illinois
- 1640. Oswego, Township of, Illinois
- 1641. Oswego, Village of, Illinois
- 1642. Ottawa, City of, Illinois
- 1643. Ottawa, Township of, Illinois
- 1644. Palatine, Township of, Illinois
- 1645. Palatine, Village of, Illinois
- 1646. Palos Heights, City of, Illinois
- 1647. Palos Hills, City of, Illinois
- 1648. Palos, Township of, Illinois
- 1649. Park Forest, Village of, Illinois
- 1650. Park Ridge, City of, Illinois
- 1651. Pekin, City of, Illinois
- 1652. Pekin, Township of, Illinois
- 1653. Peoria, City of, Illinois
- 1654. Peoria City Township, Illinois
- 1655. Peoria, County of, Illinois
- 1656. Perry, County of, Illinois
- 1657. Peru, Township of, Illinois
- 1658. Piatt, County of, Illinois
- 1659. Pike, County of, Illinois
- 1660. Plainfield, Township of, Illinois
- 1661. Plainfield, Village of, Illinois
- 1662. Plano, City of, Illinois
- 1663. Pontiac, City of, Illinois
- 1664. Pontiac, Township of, Illinois
- 1665. Prospect Heights, City of, Illinois
- 1666. Proviso, Township of, Illinois
- 1667. Quincy, City of, Illinois
- 1668. Quincy, Township of, Illinois
- 1669. Randolph, County of, Illinois
- 1670. Rantoul, Township of, Illinois
- 1671. Rantoul, Village of, Illinois
- 1672. Rich, Township of, Illinois
- 1673. Richland, County of, Illinois
- 1674. Richton Park, Village of, Illinois
- 1675. River Forest, Township of, Illinois
- 1676. River Forest, Village of, Illinois
- 1677. Riverdale, Village of, Illinois
- 1678. Riverside, Township of, Illinois
- 1679. Rock Island, City of, Illinois
- 1680. Rock Island, County of, Illinois
- 1681. Rock Island, Township of, Illinois
- 1682. Rockford, City of, Illinois
- 1683. Rockford, Township of, Illinois
- 1684. Rockton, Township of, Illinois
- 1685. Rolling Meadows, City of, Illinois
- 1686. Romeoville, Village of, Illinois
- 1687. Roscoe, Township of, Illinois
- 1688. Roscoe, Village of, Illinois
- 1689. Roselle, Village of, Illinois
- 1690. Round Lake Beach, Village of, Illinois
- 1691. Round Lake, Village of, Illinois
- 1692. Rutland, Township of, Illinois
- 1693. Saline, County of, Illinois
- 1694. Sangamon, County of, Illinois
- 1695. Sauk Village, Village of, Illinois
- 1696. Schaumburg, Township of, Illinois
- 1697. Schaumburg, Village of, Illinois
- 1698. Schiller Park, Village of, Illinois
- 1699. Shelby, County of, Illinois
- 1700. Shields, Township of, Illinois
- 1701. Shiloh Valley, Township of, Illinois
- 1702. Shiloh, Village of, Illinois
- 1703. Shorewood, Village of, Illinois
- 1704. Skokie, Village of, Illinois

- 1705. South Elgin, Village of, Illinois
- 1706. South Holland, Village of, Illinois
- 1707. South Moline, Township of, Illinois
- 1708. South Rock Island, Township of, Illinois
- 1709. Springfield, City of, Illinois
- 1710. St. Charles, City of, Illinois
- 1711. St. Charles, Township of, Illinois
- 1712. St. Clair, County of, Illinois
- 1713. St. Clair, Township of, Illinois
- 1714. Stephenson, County of, Illinois
- 1715. Sterling, City of, Illinois
- 1716. Sterling, Township of, Illinois
- 1717. Stickney, Township of, Illinois
- 1718. Streamwood, Village of, Illinois
- 1719. Streator, City of, Illinois
- 1720. Sugar Grove, Township of, Illinois
- 1721. Summit, Village of, Illinois
- 1722. Swansea, Village of, Illinois
- 1723. Sycamore, City of, Illinois
- 1724. Sycamore, Township of, Illinois
- 1725. Taylorville, City of, Illinois
- 1726. Taylorville, Township of, Illinois
- 1727. Tazewell, County of, Illinois
- 1728. Thornton, Township of, Illinois
- 1729. Tinley Park, Village of, Illinois
- 1730. Troy, City of, Illinois
- 1731. Troy, Township of, Illinois
- 1732. Union, County of, Illinois
- 1733. Urbana, City of, Illinois
- 1734. Vermilion, County of, Illinois
- 1735. Vernon Hills, Village of, Illinois
- 1736. Vernon, Township of, Illinois
- 1737. Villa Park, Village of, Illinois
- 1738. Wabash, County of, Illinois
- 1739. Warren, County of, Illinois
- 1740. Warren, Township of, Illinois
- 1741. Warrenville, City of, Illinois
- 1742. Washington, City of, Illinois
- 1743. Washington, County of, Illinois
- 1744. Washington, Township of, Illinois
- 1745. Waterloo, City of, Illinois
- 1746. Wauconda, Township of, Illinois
- 1747. Wauconda, Village of, Illinois
- 1748. Waukegan, City of, Illinois
- 1749. Waukegan, Township of, Illinois
- 1750. Wayne, County of, Illinois
- 1751. Wayne, Township of, Illinois
- 1752. West Chicago, City of, Illinois
- 1753. West Deerfield, Township of, Illinois
- 1754. Westchester, Village of, Illinois
- 1755. Western Springs, Village of, Illinois
- 1756. Westmont, Village of, Illinois
- 1757. Wheatland, Township of, Illinois
- 1758. Wheaton, City of, Illinois
- 1759. Wheeling, Township of, Illinois
- 1760. Wheeling, Village of, Illinois
- 1761. White, County of, Illinois
- 1762. Whiteside, County of, Illinois
- 1763. Will, County of, Illinois
- 1764. Williamson, County of, Illinois
- 1765. Wilmette, Village of, Illinois
- 1766. Winfield, Township of, Illinois
- 1767. Winnebago, County of, Illinois
- 1768. Winnetka, Village of, Illinois
- 1769. Wood Dale, City of, Illinois
- 1770. Wood River, City of, Illinois
- 1771. Wood River, Township of, Illinois
- 1772. Woodford, County of, Illinois
- 1773. Woodridge, Village of, Illinois
- 1774. Woodside, Township of, Illinois
- 1775. Woodstock, City of, Illinois
- 1776. Worth, Township of, Illinois
- 1777. Worth, Village of, Illinois
- 1778. York, Township of, Illinois
- 1779. Yorkville, City of, Illinois
- 1780. Zion, City of, Illinois
- 1781. Zion, Township of, Illinois
- 1782. Aboite, Township of, Indiana
- 1783. Adams, County of, Indiana
- 1784. Adams, Township of, Indiana
- 1785. Addison, Township of, Indiana
- 1786. Allen, County of, Indiana
- 1787. Anderson, City of, Indiana
- 1788. Anderson, Township of, Indiana
- 1789. Auburn, City of, Indiana
- 1790. Avon, Town of, Indiana
- 1791. Bainbridge, Township of, Indiana
- 1792. Bartholomew, County of, Indiana
- 1793. Baugo, Township of, Indiana
- 1794. Bedford, City of, Indiana
- 1795. Beech Grove, City of, Indiana

- 1796. Blackford, County of, Indiana
- 1797. Bloomington, City of, Indiana
- 1798. Bloomington, Township of, Indiana
- 1799. Bluffton, City of, Indiana
- 1800. Boon, Township of, Indiana
- 1801. Boone, County of, Indiana
- 1802. Brown, County of, Indiana
- 1803. Brown, Township of, Indiana
- 1804. Brownsburg, Town of, Indiana
- 1805. Calumet, Township of, Indiana
- 1806. Carmel, City of, Indiana
- 1807. Carroll, County of, Indiana
- 1808. Cass, County of, Indiana
- 1809. Cedar Creek, Township of, Indiana
- 1810. Cedar Lake, Town of, Indiana
- 1811. Center, Township of, Indiana
- 1812. Centre, Township of, Indiana
- 1813. Charlestown, Township of, Indiana
- 1814. Chesterton, Town of, Indiana
- 1815. Clark, County of, Indiana
- 1816. Clarksville, Town of, Indiana
- 1817. Clay, County of, Indiana
- 1818. Clay, Township of, Indiana
- 1819. Cleveland, Township of, Indiana
- 1820. Clinton, County of, Indiana
- 1821. Columbia, Township of, Indiana
- 1822. Columbus, City of, Indiana
- 1823. Columbus, Township of, Indiana
- 1824. Concord, Township of, Indiana
- 1825. Connersville, City of, Indiana
- 1826. Connersville, Township of, Indiana
- 1827. Coolspring, Township of, Indiana
- 1828. Crawford, County of, Indiana
- 1829. Crawfordsville, City of, Indiana
- 1830. Crown Point, City of, Indiana
- 1831. Danville, Town of, Indiana
- 1832. Daviess, County of, Indiana
- 1833. Dearborn, County of, Indiana
- 1834. Decatur, County of, Indiana
- 1835. Decatur, Township of, Indiana
- 1836. DeKalb, County of, Indiana
- 1837. Delaware, County of, Indiana
- 1838. Delaware, Township of, Indiana
- 1839. Dubois, County of, Indiana
- 1840. Dyer, Town of, Indiana
- 1841. East Chicago, City of, Indiana
- 1842. Eel, Township of, Indiana
- 1843. Elkhart, City of, Indiana
- 1844. Elkhart, County of, Indiana
- 1845. Elkhart, Township of, Indiana
- 1846. Evansville, City of, Indiana
- 1847. Fairfield, Township of, Indiana
- 1848. Fall Creek, Township of, Indiana
- 1849. Fayette, County of, Indiana
- 1850. Fishers, City of, Indiana
- 1851. Floyd, County of, Indiana
- 1852. Fort Wayne, City of, Indiana
- 1853. Fountain, County of, Indiana
- 1854. Frankfort, City of, Indiana
- 1855. Franklin, City of, Indiana
- 1856. Franklin, County of, Indiana
- 1857. Franklin, Township of, Indiana
- 1858. Fulton, County of, Indiana
- 1859. Gary, City of, Indiana
- 1860. Georgetown, Township of, Indiana
- 1861. Gibson, County of, Indiana
- 1862. Goshen, City of, Indiana
- 1863. Grant, County of, Indiana
- 1864. Greencastle, City of, Indiana
- 1865. Greencastle, Township of, Indiana
- 1866. Greene, County of, Indiana
- 1867. Greenfield, City of, Indiana
- 1868. Greensburg, City of, Indiana
- 1869. Greenwood, City of, Indiana
- 1870. Griffith, Town of, Indiana
- 1871. Guilford, Township of, Indiana
- 1872. Hamilton, County of, Indiana
- 1873. Hammond, City of, Indiana
- 1874. Hancock, County of, Indiana
- 1875. Hanover, Township of, Indiana
- 1876. Harris, Township of, Indiana
- 1877. Harrison, County of, Indiana
- 1878. Harrison, Township of, Indiana
- 1879. Hendricks, County of, Indiana
- 1880. Henry, County of, Indiana
- 1881. Henry, Township of, Indiana
- 1882. Highland, Town of, Indiana
- 1883. Hobart, City of, Indiana
- 1884. Hobart, Township of, Indiana
- 1885. Honey Creek, Township of, Indiana
- 1886. Howard, County of, Indiana
- 1887. Huntington, City of, Indiana

- 1888. Huntington, County of, Indiana
- 1889. Huntington, Township of, Indiana
- 1890. Jackson, County of, Indiana
- 1891. Jackson, Township of, Indiana
- 1892. Jasper, City of, Indiana
- 1893. Jasper, County of, Indiana
- 1894. Jay, County of, Indiana
- 1895. Jefferson, County of, Indiana
- 1896. Jefferson, Township of, Indiana
- 1897. Jeffersonville, City of, Indiana
- 1898. Jeffersonville, Township of, Indiana
- 1899. Jennings, County of, Indiana
- 1900. Johnson, County of, Indiana
- 1901. Keener, Township of, Indiana
- 1902. Knight, Township of, Indiana
- 1903. Knox, County of, Indiana
- 1904. Kokomo, City of, Indiana
- 1905. Kosciusko, County of, Indiana
- 1906. La Porte, City of, Indiana
- 1907. Lafayette, City of, Indiana
- 1908. LaGrange, County of, Indiana
- 1909. Lake, County of, Indiana
- 1910. Lake Station, City of, Indiana
- 1911. LaPorte, County of, Indiana
- 1912. Lawrence, City of, Indiana
- 1913. Lawrence, County of, Indiana
- 1914. Lawrence, Township of, Indiana
- 1915. Lawrenceburg, Township of, Indiana
- 1916. Lebanon, City of, Indiana
- 1917. Lincoln, Township of, Indiana
- 1918. Logansport, City of, Indiana
- 1919. Lost Creek, Township of, Indiana
- 1920. Madison, City of, Indiana
- 1921. Madison, County of, Indiana
- 1922. Madison, Township of, Indiana
- 1923. Marion, City of, Indiana
- 1924. Marion, County of/ Indianapolis, City of, Indiana
- 1925. Marshall, County of, Indiana
- 1926. Martin, County of, Indiana
- 1927. Martinsville, City of, Indiana
- 1928. Merrillville, Town of, Indiana
- 1929. Miami, County of, Indiana
- 1930. Michigan City, City of, Indiana
- 1931. Michigan, Township of, Indiana
- 1932. Mill, Township of, Indiana
- 1933. Mishawaka, City of, Indiana
- 1934. Monroe, County of, Indiana
- 1935. Montgomery, County of, Indiana
- 1936. Morgan, County of, Indiana
- 1937. Muncie, City of, Indiana
- 1938. Munster, Town of, Indiana
- 1939. New Albany, City of, Indiana
- 1940. New Albany, Township of, Indiana
- 1941. New Castle, City of, Indiana
- 1942. New Haven, City of, Indiana
- 1943. Newton, County of, Indiana
- 1944. Noble, County of, Indiana
- 1945. Noble, Township of, Indiana
- 1946. Noblesville, City of, Indiana
- 1947. Noblesville, Township of, Indiana
- 1948. North, Township of, Indiana
- 1949. Ohio, Township of, Indiana
- 1950. Orange, County of, Indiana
- 1951. Osolo, Township of, Indiana
- 1952. Owen, County of, Indiana
- 1953. Parke, County of, Indiana
- 1954. Patoka, Township of, Indiana
- 1955. Penn, Township of, Indiana
- 1956. Perry, County of, Indiana
- 1957. Perry, Township of, Indiana
- 1958. Peru, City of, Indiana
- 1959. Peru, Township of, Indiana
- 1960. Pigeon, Township of, Indiana
- 1961. Pike, County of, Indiana
- 1962. Pike, Township of, Indiana
- 1963. Pipe Creek, Township of, Indiana
- 1964. Plainfield, Town of, Indiana
- 1965. Pleasant, Township of, Indiana
- 1966. Portage, City of, Indiana
- 1967. Portage, Township of, Indiana
- 1968. Porter, County of, Indiana
- 1969. Posey, County of, Indiana
- 1970. Pulaski, County of, Indiana
- 1971. Putnam, County of, Indiana
- 1972. Randolph, County of, Indiana
- 1973. Richland, Township of, Indiana
- 1974. Richmond, City of, Indiana
- 1975. Ripley, County of, Indiana
- 1976. Ross, Township of, Indiana
- 1977. Rush, County of, Indiana
- 1978. Schererville, Town of, Indiana

- 1979. Scott, County of, Indiana
- 1980. Seymour, City of, Indiana
- 1981. Shawswick, Township of, Indiana
- 1982. Shelby, County of, Indiana
- 1983. Shelbyville, City of, Indiana
- 1984. Silver Creek, Township of, Indiana
- 1985. South Bend, City of, Indiana
- 1986. Speedway, Town of, Indiana
- 1987. Spencer, County of, Indiana
- 1988. St. John, Town of, Indiana
- 1989. St. John, Township of, Indiana
- 1990. St. Joseph, County of, Indiana
- 1991. St. Joseph, Township of, Indiana
- 1992. Starke, County of, Indiana
- 1993. Steuben, County of, Indiana
- 1994. Sugar Creek, Township of, Indiana
- 1995. Sullivan, County of, Indiana
- 1996. Switzerland, County of, Indiana
- 1997. Terre Haute, City of, Indiana
- 1998. Tippecanoe, County of, Indiana
- 1999. Tipton, County of, Indiana
- 2000. Troy, Township of, Indiana
- 2001. Union, Township of, Indiana
- 2002. Valparaiso, City of, Indiana
- 2003. Van Buren, Township of, Indiana
- 2004. Vanderburgh, County of, Indiana
- 2005. Vermillion, County of, Indiana
- 2006. Vernon, Township of, Indiana
- 2007. Vigo, County of, Indiana
- 2008. Vincennes, City of, Indiana
- 2009. Vincennes, Township of, Indiana
- 2010. Wabash, County of, Indiana
- 2011. Wabash, Township of, Indiana
- 2012. Warren, Township of, Indiana
- 2013. Warrick, County of, Indiana
- 2014. Warsaw, City of, Indiana
- 2015. Washington, City of, Indiana
- 2016. Washington, County of, Indiana
- 2017. Washington, Township of, Indiana
- 2018. Wayne, County of, Indiana
- 2019. Wayne, Township of, Indiana
- 2020. Wea, Township of, Indiana
- 2021. Wells, County of, Indiana
- 2022. West Lafayette, City of, Indiana
- 2023. Westchester, Township of, Indiana
- 2024. Westfield, City of, Indiana
- 2025. White, County of, Indiana
- 2026. White River, Township of, Indiana
- 2027. Whitley, County of, Indiana
- 2028. Winfield, Township of, Indiana
- 2029. Yorktown, Town of, Indiana
- 2030. Zionsville, Town of, Indiana
- 2031. Allen, County of, Kansas
- 2032. Andover, City of, Kansas
- 2033. Arkansas City, City of, Kansas
- 2034. Atchison, City of, Kansas
- 2035. Atchison, County of, Kansas
- 2036. Barton, County of, Kansas
- 2037. Bourbon, County of, Kansas
- 2038. Bruno, Township of, Kansas
- 2039. Butler, County of, Kansas
- 2040. Cherokee, County of, Kansas
- 2041. Cowley, County of, Kansas
- 2042. Crawford, County of, Kansas
- 2043. Derby, City of, Kansas
- 2044. Dickinson, County of, Kansas
- 2045. Dodge City, City of, Kansas
- 2046. Douglas, County of, Kansas
- 2047. El Dorado, City of, Kansas
- 2048. Ellis, County of, Kansas
- 2049. Emporia, City of, Kansas
- 2050. Fairmount, Township of, Kansas
- 2051. Finney, County of, Kansas
- 2052. Ford, County of, Kansas
- 2053. Franklin, County of, Kansas
- 2054. Garden City, City of, Kansas
- 2055. Gardner, City of, Kansas
- 2056. Geary, County of, Kansas
- 2057. Great Bend, City of, Kansas
- 2058. Harvey, County of, Kansas
- 2059. Hays, City of, Kansas
- 2060. Haysville, City of, Kansas
- 2061. Haysville, City of, Kansas
- 2062. Hutchinson, City of, Kansas
- 2063. Jackson, County of, Kansas
- 2064. Jefferson, County of, Kansas
- 2065. Johnson, County of, Kansas
- 2066. Junction City, City of, Kansas
- 2067. Kansas City, City of, Kansas
- 2068. Kansas City, City of, Kansas
- 2069. Labette, County of, Kansas
- 2070. Lansing, City of, Kansas

- 2071. Lawrence, City of, Kansas
- 2072. Lawrence, City of, Kansas
- 2073. Leavenworth, City of, Kansas
- 2074. Leavenworth, County of, Kansas
- 2075. Leawood, City of, Kansas
- 2076. Lenexa, City of, Kansas
- 2077. Liberal, City of, Kansas
- 2078. Lyon, County of, Kansas
- 2079. Madison, Township of, Kansas
- 2080. Manhattan, City of, Kansas
- 2081. Marion, County of, Kansas
- 2082. McPherson, City of, Kansas
- 2083. McPherson, County of, Kansas
- 2084. Merriam, City of, Kansas
- 2085. Miami, County of, Kansas
- 2086. Montgomery, County of, Kansas
- 2087. Nemaha, County of, Kansas
- 2088. Neosho, County of, Kansas
- 2089. Newton, City of, Kansas
- 2090. Olathe, City of, Kansas
- 2091. Osage, County of, Kansas
- 2092. Ottawa, City of, Kansas
- 2093. Overland Park, City of, Kansas
- 2094. Pittsburg, City of, Kansas
- 2095. Pottawatomie, County of, Kansas
- 2096. Prairie, Village of, City of, Kansas
- 2097. Reno, County of, Kansas
- 2098. Riley, County of, Kansas
- 2099. Riverside, Township of, Kansas
- 2100. Rockford, Township of, Kansas
- 2101. Salina, City of, Kansas
- 2102. Saline, County of, Kansas
- 2103. Sedgwick, County of, Kansas
- 2104. Seward, County of, Kansas
- 2105. Shawnee, City of, Kansas
- 2106. Shawnee, County of, Kansas
- 2107. Soldier, Township of, Kansas
- 2108. Sumner, County of, Kansas
- 2109. Topeka, City of, Kansas
- 2110. Wichita, City of, Kansas
- 2111. Winfield, City of, Kansas
- 2112. Wyandotte, County of, Kansas
- 2113. Adair, County of, Kentucky
- 2114. Allen, County of, Kentucky
- 2115. Anderson, County of, Kentucky
- 2116. Ashland, City of, Kentucky
- 2117. Bardstown, City of, Kentucky
- 2118. Barren, County of, Kentucky
- 2119. Bath, County of, Kentucky
- 2120. Bell, County of, Kentucky
- 2121. Berea, City of, Kentucky
- 2122. Boone, County of, Kentucky
- 2123. Bourbon, County of, Kentucky
- 2124. Bowling Green, City of, Kentucky
- 2125. Boyd, County of, Kentucky
- 2126. Boyle, County of, Kentucky
- 2127. Breathitt, County of, Kentucky
- 2128. Breckinridge, County of, Kentucky
- 2129. Bullitt, County of, Kentucky
- 2130. Butler, County of, Kentucky
- 2131. Caldwell, County of, Kentucky
- 2132. Calloway, County of, Kentucky
- 2133. Campbell, County of, Kentucky
- 2134. Campbellsville, City of, Kentucky
- 2135. Carroll, County of, Kentucky
- 2136. Carter, County of, Kentucky
- 2137. Casey, County of, Kentucky
- 2138. Christian, County of, Kentucky
- 2139. Clark, County of, Kentucky
- 2140. Clay, County of, Kentucky
- 2141. Clinton, County of, Kentucky
- 2142. Covington, City of, Kentucky
- 2143. Danville, City of, Kentucky
- 2144. Daviess, County of, Kentucky
- 2145. Edmonson, County of, Kentucky
- 2146. Elizabethtown, City of, Kentucky
- 2147. Erlanger, City of, Kentucky
- 2148. Estill, County of, Kentucky
- 2149. Fleming, County of, Kentucky
- 2150. Florence, City of, Kentucky
- 2151. Floyd, County of, Kentucky
- 2152. Fort Thomas, City of, Kentucky
- 2153. Frankfort, City of, Kentucky
- 2154. Franklin, County of, Kentucky
- 2155. Garrard, County of, Kentucky
- 2156. Georgetown, City of, Kentucky
- 2157. Glasgow, City of, Kentucky
- 2158. Grant, County of, Kentucky
- 2159. Graves, County of, Kentucky
- 2160. Grayson, County of, Kentucky
- 2161. Green, County of, Kentucky
- 2162. Greenup, County of, Kentucky

- 2163. Hardin, County of, Kentucky
- 2164. Harlan, County of, Kentucky
- 2165. Harrison, County of, Kentucky
- 2166. Hart, County of, Kentucky
- 2167. Henderson, City of, Kentucky
- 2168. Henderson, County of, Kentucky
- 2169. Henry, County of, Kentucky
- 2170. Hopkins, County of, Kentucky
- 2171. Hopkinsville, City of, Kentucky
- 2172. Independence, City of, Kentucky
- 2173. Jackson, County of, Kentucky
- 2174. Jeffersontown, City of, Kentucky
- 2175. Jessamine, County of, Kentucky
- 2176. Johnson, County of, Kentucky
- 2177. Kenton, County of, Kentucky
- 2178. Knott, County of, Kentucky
- 2179. Knox, County of, Kentucky
- 2180. Larue, County of, Kentucky
- 2181. Laurel, County of, Kentucky
- 2182. Lawrence, County of, Kentucky
- 2183. Lawrenceburg, City of, Kentucky
- 2184. Letcher, County of, Kentucky
- 2185. Lewis, County of, Kentucky
- 2186. Lexington-Fayette, Urban County of, Kentucky
- 2187. Lincoln, County of, Kentucky
- 2188. Logan, County of, Kentucky
- 2189. Louisville/Jefferson, County Metro of, Kentucky
- 2190. Lyndon, City of, Kentucky
- 2191. Madison, County of, Kentucky
- 2192. Madisonville, City of, Kentucky
- 2193. Magoffin, County of, Kentucky
- 2194. Marion, County of, Kentucky
- 2195. Marshall, County of, Kentucky
- 2196. Martin, County of, Kentucky
- 2197. Mason, County of, Kentucky
- 2198. McCracken, County of, Kentucky
- 2199. McCreary, County of, Kentucky
- 2200. Meade, County of, Kentucky
- 2201. Mercer, County of, Kentucky
- 2202. Metcalfe, County of, Kentucky
- 2203. Monroe, County of, Kentucky
- 2204. Montgomery, County of, Kentucky
- 2205. Morgan, County of, Kentucky
- 2206. Mount Washington, City of, Kentucky
- 2207. Muhlenberg, County of, Kentucky
- 2208. Murray, City of, Kentucky
- 2209. Nelson, County of, Kentucky
- 2210. Newport, City of, Kentucky
- 2211. Nicholasville, City of, Kentucky
- 2212. Ohio, County of, Kentucky
- 2213. Oldham, County of, Kentucky
- 2214. Owen, County of, Kentucky
- 2215. Owensboro, City of, Kentucky
- 2216. Paducah, City of, Kentucky
- 2217. Pendleton, County of, Kentucky
- 2218. Perry, County of, Kentucky
- 2219. Pike, County of, Kentucky
- 2220. Powell, County of, Kentucky
- 2221. Pulaski, County of, Kentucky
- 2222. Radcliff, City of, Kentucky
- 2223. Richmond, City of, Kentucky
- 2224. Rockcastle, County of, Kentucky
- 2225. Rowan, County of, Kentucky
- 2226. Russell, County of, Kentucky
- 2227. Scott, County of, Kentucky
- 2228. Shelby, County of, Kentucky
- 2229. Shelbyville, City of, Kentucky
- 2230. Shepherdsville, City of, Kentucky
- 2231. Shively, City of, Kentucky
- 2232. Simpson, County of, Kentucky
- 2233. Somerset, City of, Kentucky
- 2234. Spencer, County of, Kentucky
- 2235. St. Matthews, City of, Kentucky
- 2236. Taylor, County of, Kentucky
- 2237. Todd, County of, Kentucky
- 2238. Trigg, County of, Kentucky
- 2239. Union, County of, Kentucky
- 2240. Warren, County of, Kentucky
- 2241. Washington, County of, Kentucky
- 2242. Wayne, County of, Kentucky
- 2243. Webster, County of, Kentucky
- 2244. Whitley, County of, Kentucky
- 2245. Winchester, City of, Kentucky
- 2246. Woodford, County of, Kentucky
- 2247. Morgan, County of, Kentucky
Louisiana
- 2248. Abbeville, City of, Louisiana
- 2249. Acadia, Parish of, Louisiana

- 2250. Alexandria, City of, Louisiana
- 2251. Allen, Parish of, Louisiana
- 2252. Ascension, Parish of, Louisiana
- 2253. Assumption, Parish of, Louisiana
- 2254. Avoyelles, Parish of, Louisiana
- 2255. Baker, City of, Louisiana
- 2256. Bastrop, City of, Louisiana
- 2257. Baton Rouge, City of, Louisiana
- 2258. Beauregard, Parish of, Louisiana
- 2259. Bienville, Parish of, Louisiana
- 2260. Bogalusa, City of, Louisiana
- 2261. Bossier City, City of, Louisiana
- 2262. Bossier, Parish of, Louisiana
- 2263. Broussard, City of, Louisiana
- 2264. Caddo, Parish of, Louisiana
- 2265. Calcasieu, Parish of, Louisiana
- 2266. Central, City of, Louisiana
- 2267. Claiborne, Parish of, Louisiana
- 2268. Concordia, Parish of, Louisiana
- 2269. Covington, City of, Louisiana
- 2270. Crowley, City of, Louisiana
- 2271. De Soto, Parish of, Louisiana
- 2272. DeRidder, City of, Louisiana
- 2273. East Baton Rouge, Parish of,
Louisiana
- 2274. East Feliciana, Parish of, Louisiana
- 2275. Evangeline, Parish of, Louisiana
- 2276. Franklin, Parish of, Louisiana
- 2277. Gonzales, City of, Louisiana
- 2278. Grant, Parish of, Louisiana
- 2279. Gretna, City of, Louisiana
- 2280. Hammond, City of, Louisiana
- 2281. Iberia, Parish of, Louisiana
- 2282. Iberville, Parish of, Louisiana
- 2283. Jackson, Parish of, Louisiana
- 2284. Jefferson Davis, Parish of, Louisiana
- 2285. Jefferson, Parish of, Louisiana
- 2286. Kenner, City of, Louisiana
- 2287. Lafayette, City of, Louisiana
- 2288. Lafayette, Parish of, Louisiana
- 2289. Lafourche, Parish of, Louisiana
- 2290. Lake Charles, City of, Louisiana
- 2291. LaSalle, Parish of, Louisiana
- 2292. Lincoln, Parish of, Louisiana
- 2293. Livingston, Parish of, Louisiana
- 2294. Madison, Parish of, Louisiana
- 2295. Mandeville, City of, Louisiana
- 2296. Minden, City of, Louisiana
- 2297. Monroe, City of, Louisiana
- 2298. Morehouse, Parish of, Louisiana
- 2299. Morgan City, City of, Louisiana
- 2300. Natchitoches, City of, Louisiana
- 2301. Natchitoches, Parish of, Louisiana
- 2302. New Iberia, City of, Louisiana
- 2303. New Orleans, City of, Louisiana
- 2304. Orleans, Parish of, Louisiana
- 2305. Opelousas, City of, Louisiana
- 2306. Ouachita, Parish of, Louisiana
- 2307. Pineville, City of, Louisiana
- 2308. Plaquemines, Parish of, Louisiana
- 2309. Pointe Coupee, Parish of, Louisiana
- 2310. Rapides, Parish of, Louisiana
- 2311. Richland, Parish of, Louisiana
- 2312. Ruston, City of, Louisiana
- 2313. Sabine, Parish of, Louisiana
- 2314. Shreveport, City of, Louisiana
- 2315. Slidell, City of, Louisiana
- 2316. St. Bernard, Parish of, Louisiana
- 2317. St. Charles, Parish of, Louisiana
- 2318. St. Helena, Parish of, Louisiana
- 2319. St. James, Parish of, Louisiana
- 2320. St. John the Baptist, Parish of,
Louisiana
- 2321. St. Landry, Parish of, Louisiana
- 2322. St. Martin, Parish of, Louisiana
- 2323. St. Mary, Parish of, Louisiana
- 2324. St. Tammany, Parish of, Louisiana
- 2325. Sulphur, City of, Louisiana
- 2326. Tangipahoa, Parish of, Louisiana
- 2327. Terrebonne, Parish of/ Houma, City
of, Louisiana
- 2328. Thibodaux, City of, Louisiana
- 2329. Union, Parish of, Louisiana
- 2330. Vermilion, Parish of, Louisiana
- 2331. Vernon, Parish of, Louisiana
- 2332. Washington, Parish of, Louisiana
- 2333. Webster, Parish of, Louisiana
- 2334. West Baton Rouge, Parish of,
Louisiana
- 2335. West Carroll, Parish of, Louisiana
- 2336. West Feliciana, Parish of, Louisiana
- 2337. West Monroe, City of, Louisiana

- 2338. Winn, Parish of, Louisiana
- 2339. Youngsville, City of, Louisiana
- 2340. Zachary, City of, Louisiana
- 2341. Aberdeen, City of, Maryland
- 2342. Allegany, County of, Maryland
- 2343. Annapolis, City of, Maryland
- 2344. Anne Arundel, County of, Maryland
- 2345. Baltimore, City of, Maryland
- 2346. Baltimore, County of, Maryland
- 2347. Bel Air, Town of, Maryland
- 2348. Bowie, City of, Maryland
- 2349. Calvert, County of, Maryland
- 2350. Cambridge, City of, Maryland
- 2351. Caroline, County of, Maryland
- 2352. Carroll, County of, Maryland
- 2353. Cecil, County of, Maryland
- 2354. Charles, County of, Maryland
- 2355. College Park, City of, Maryland
- 2356. Cumberland, City of, Maryland
- 2357. Dorchester, County of, Maryland
- 2358. Easton, Town of, Maryland
- 2359. Elkton, Town of, Maryland
- 2360. Frederick, City of, Maryland
- 2361. Frederick, County of, Maryland
- 2362. Gaithersburg, City of, Maryland
- 2363. Garrett, County of, Maryland
- 2364. Greenbelt, City of, Maryland
- 2365. Hagerstown, City of, Maryland
- 2366. Harford, County of, Maryland
- 2367. Havre de Grace, City of, Maryland
- 2368. Howard, County of, Maryland
- 2369. Hyattsville, City of, Maryland
- 2370. Kent, County of, Maryland
- 2371. Laurel, City of, Maryland
- 2372. Montgomery, County of, Maryland
- 2373. New Carrollton, City of, Maryland
- 2374. Prince George's, County of, Maryland
- 2375. Queen Anne's, County of, Maryland
- 2376. Rockville, City of, Maryland
- 2377. Salisbury, City of, Maryland
- 2378. Somerset, County of, Maryland
- 2379. St. Mary's, County of, Maryland
- 2380. Takoma Park, City of, Maryland
- 2381. Talbot, County of, Maryland
- 2382. Washington, County of, Maryland
- 2383. Westminster, City of, Maryland
- 2384. Wicomico, County of, Maryland
- 2385. Worcester, County of, Maryland
- 2386. Ada, Township of, Michigan
- 2387. Adrian, City of, Michigan
- 2388. Alcona, County of, Michigan
- 2389. Algoma, Township of, Michigan
- 2390. Allegan, County of, Michigan
- 2391. Allen Park, City of, Michigan
- 2392. Allendale, Charter Township of, Michigan
- 2393. Alpena, County of, Michigan
- 2394. Alpine, Township of, Michigan
- 2395. Ann Arbor, City of, Michigan
- 2396. Antrim, County of, Michigan
- 2397. Antwerp, Township of, Michigan
- 2398. Arenac, County of, Michigan
- 2399. Auburn Hills, City of, Michigan
- 2400. Bangor, Charter Township of, Michigan
- 2401. Barry, County of, Michigan
- 2402. Bath, Charter Township of, Michigan
- 2403. Battle Creek, City of, Michigan
- 2404. Bay City, City of, Michigan
- 2405. Bay, County of, Michigan
- 2406. Bedford, Township of, Michigan
- 2407. Benton, Charter Township of, Michigan
- 2408. Benzie, County of, Michigan
- 2409. Berkley, City of, Michigan
- 2410. Berrien, County of, Michigan
- 2411. Beverly Hills, Village of, Michigan
- 2412. Big Rapids, City of, Michigan
- 2413. Birmingham, City of, Michigan
- 2414. Blackman, Charter Township of, Michigan
- 2415. Bloomfield, Charter Township of, Michigan
- 2416. Branch, County of, Michigan
- 2417. Brandon, Charter Township of, Michigan
- 2418. Brighton, Township of, Michigan
- 2419. Brownstown, Charter Township of, Michigan
- 2420. Burton, City of, Michigan

- 2421. Byron, Township of, Michigan
- 2422. Cadillac, City of, Michigan
- 2423. Caledonia, Township of, Michigan
- 2424. Calhoun, County of, Michigan
- 2425. Cannon, Township of, Michigan
- 2426. Canton, Charter Township of, Michigan
- 2427. Cascade, Charter Township of, Michigan
- 2428. Cass, County of, Michigan
- 2429. Charlevoix, County of, Michigan
- 2430. Cheboygan, County of, Michigan
- 2431. Chesterfield, Township of, Michigan
- 2432. Chippewa, County of, Michigan
- 2433. Clare, County of, Michigan
- 2434. Clawson, City of, Michigan
- 2435. Clinton, Charter Township of, Michigan
- 2436. Clinton, County of, Michigan
- 2437. Coldwater, City of, Michigan
- 2438. Commerce, Charter Township of, Michigan
- 2439. Comstock, Charter Township of, Michigan
- 2440. Cooper, Charter Township of, Michigan
- 2441. Crawford, County of, Michigan
- 2442. Davison, Township of, Michigan
- 2443. Dearborn, City of, Michigan
- 2444. Dearborn Heights, City of, Michigan
- 2445. Delhi, Charter Township of, Michigan
- 2446. Delta, Charter Township of, Michigan
- 2447. Delta, County of, Michigan
- 2448. Detroit, City of, Michigan
- 2449. DeWitt, Charter Township of, Michigan
- 2450. Dickinson, County of, Michigan
- 2451. East Bay, Township of, Michigan
- 2452. East Grand Rapids, City of, Michigan
- 2453. East Lansing, City of, Michigan
- 2454. Eastpointe, City of, Michigan
- 2455. Eaton, County of, Michigan
- 2456. Egelston, Township of, Michigan
- 2457. Emmet, County of, Michigan
- 2458. Emmett, Charter Township of, Michigan
- 2459. Escanaba, City of, Michigan
- 2460. Farmington, City of, Michigan
- 2461. Farmington Hills, City of, Michigan
- 2462. Fenton, Charter Township of, Michigan
- 2463. Fenton, City of, Michigan
- 2464. Ferndale, City of, Michigan
- 2465. Flat Rock, City of, Michigan
- 2466. Flint, Charter Township of, Michigan
- 2467. Flint, City of, Michigan
- 2468. Flushing, Charter Township of, Michigan
- 2469. Fort Gratiot, Charter Township of, Michigan
- 2470. Fraser, City of, Michigan
- 2471. Frenchtown, Township of, Michigan
- 2472. Fruitport, Charter Township of, Michigan
- 2473. Gaines, Charter Township of, Michigan
- 2474. Garden City, City of, Michigan
- 2475. Garfield, Charter Township of, Michigan
- 2476. Genesee, Charter Township of, Michigan
- 2477. Genesee, County of, Michigan
- 2478. Genoa, Township of, Michigan
- 2479. Georgetown, Charter Township of, Michigan
- 2480. Gladwin, County of, Michigan
- 2481. Gogebic, County of, Michigan
- 2482. Grand Blanc, Charter Township of, Michigan
- 2483. Grand Haven, Charter Township of, Michigan
- 2484. Grand Haven, City of, Michigan
- 2485. Grand Rapids, Charter Township of, Michigan
- 2486. Grand Rapids, City of, Michigan
- 2487. Grand Traverse, County of, Michigan
- 2488. Grandville, City of, Michigan

- 2489. Gratiot, County of, Michigan
- 2490. Green Oak, Township of, Michigan
- 2491. Grosse Ile, Township of, Michigan
- 2492. Grosse Pointe Park, City of, Michigan
- 2493. Grosse Pointe Woods, City of, Michigan
- 2494. Hamburg, Township of, Michigan
- 2495. Hamtramck, City of, Michigan
- 2496. Harper Woods, City of, Michigan
- 2497. Harrison, Charter Township of, Michigan
- 2498. Hartland, Township of, Michigan
- 2499. Hazel Park, City of, Michigan
- 2500. Highland, Charter Township of, Michigan
- 2501. Highland Park, City of, Michigan
- 2502. Hillsdale, County of, Michigan
- 2503. Holland, Charter Township of, Michigan
- 2504. Holland, City of, Michigan
- 2505. Holly, Township of, Michigan
- 2506. Houghton, County of, Michigan
- 2507. Huron, Charter Township of, Michigan
- 2508. Huron, County of, Michigan
- 2509. Independence, Charter Township of, Michigan
- 2510. Ingham, County of, Michigan
- 2511. Inkster, City of, Michigan
- 2512. Ionia, City of, Michigan
- 2513. Ionia, County of, Michigan
- 2514. Iosco, County of, Michigan
- 2515. Iron, County of, Michigan
- 2516. Isabella, County of, Michigan
- 2517. Jackson, City of, Michigan
- 2518. Jackson, County of, Michigan
- 2519. Kalamazoo, Charter Township of, Michigan
- 2520. Kalamazoo, City of, Michigan
- 2521. Kalamazoo, County of, Michigan
- 2522. Kalkaska, County of, Michigan
- 2523. Kent, County of, Michigan
- 2524. Kentwood, City of, Michigan
- 2525. Lake, County of, Michigan
- 2526. Lansing, City of, Michigan
- 2527. Lapeer, County of, Michigan
- 2528. Leelanau, County of, Michigan
- 2529. Lenawee, County of, Michigan
- 2530. Lenox, Township of, Michigan
- 2531. Leoni, Township of, Michigan
- 2532. Lincoln, Charter Township of, Michigan
- 2533. Lincoln Park, City of, Michigan
- 2534. Livingston, County of, Michigan
- 2535. Livonia, City of, Michigan
- 2536. Lyon, Charter Township of, Michigan
- 2537. Mackinac, County of, Michigan
- 2538. Macomb, County of, Michigan
- 2539. Macomb, Township of, Michigan
- 2540. Madison Heights, City of, Michigan
- 2541. Manistee, County of, Michigan
- 2542. Marion, Township of, Michigan
- 2543. Marquette, City of, Michigan
- 2544. Marquette, County of, Michigan
- 2545. Mason, County of, Michigan
- 2546. Mecosta, County of, Michigan
- 2547. Melvindale, City of, Michigan
- 2548. Menominee, County of, Michigan
- 2549. Meridian, Charter Township of, Michigan
- 2550. Midland, City of, Michigan
- 2551. Midland, County of, Michigan
- 2552. Milford, Charter Township of, Michigan
- 2553. Missaukee, County of, Michigan
- 2554. Monitor, Charter Township of, Michigan
- 2555. Monroe, Charter Township of, Michigan
- 2556. Monroe, City of, Michigan
- 2557. Monroe, County of, Michigan
- 2558. Montcalm, County of, Michigan
- 2559. Mount Clemens, City of, Michigan
- 2560. Mount Morris, Township of, Michigan
- 2561. Mount Pleasant, City of, Michigan
- 2562. Mundy, Township of, Michigan
- 2563. Muskegon, Charter Township of, Michigan
- 2564. Muskegon, City of, Michigan

- 2565. Muskegon, County of, Michigan
- 2566. Muskegon Heights, City of, Michigan
- 2567. New Baltimore, City of, Michigan
- 2568. Newaygo, County of, Michigan
- 2569. Niles, City of, Michigan
- 2570. Niles, Township of, Michigan
- 2571. Northville, Township of, Michigan
- 2572. Norton Shores, City of, Michigan
- 2573. Novi, City of, Michigan
- 2574. Oak Park, City of, Michigan
- 2575. Oakland, Charter Township of, Michigan
- 2576. Oakland, County of, Michigan
- 2577. Oceana, County of, Michigan
- 2578. Oceola, Township of, Michigan
- 2579. Ogemaw, County of, Michigan
- 2580. Orion, Charter Township of, Michigan
- 2581. Osceola, County of, Michigan
- 2582. Oshtemo, Charter Township of, Michigan
- 2583. Otsego, County of, Michigan
- 2584. Ottawa, County of, Michigan
- 2585. Owosso, City of, Michigan
- 2586. Oxford, Charter Township of, Michigan
- 2587. Park, Township of, Michigan
- 2588. Pittsfield, Charter Township of, Michigan
- 2589. Plainfield, Charter Township of, Michigan
- 2590. Plymouth, Charter Township of, Michigan
- 2591. Pontiac, City of, Michigan
- 2592. Port Huron, Charter Township of, Michigan
- 2593. Port Huron, City of, Michigan
- 2594. Portage, City of, Michigan
- 2595. Presque Isle, County of, Michigan
- 2596. Redford, Charter Township of, Michigan
- 2597. Riverview, City of, Michigan
- 2598. Rochester, City of, Michigan
- 2599. Rochester Hills, City of, Michigan
- 2600. Romulus, City of, Michigan
- 2601. Roscommon, County of, Michigan
- 2602. Roseville, City of, Michigan
- 2603. Royal Oak, City of, Michigan
- 2604. Saginaw, Charter Township of, Michigan
- 2605. Saginaw, City of, Michigan
- 2606. Saginaw, County of, Michigan
- 2607. Sanilac, County of, Michigan
- 2608. Sault Ste. Marie, City of, Michigan
- 2609. Scio, Township of, Michigan
- 2610. Shelby, Charter Township of, Michigan
- 2611. Shiawassee, County of, Michigan
- 2612. South Lyon, City of, Michigan
- 2613. Southfield, City of, Michigan
- 2614. Southfield, Township of, Michigan
- 2615. Southgate, City of, Michigan
- 2616. Spring Lake, Township of, Michigan
- 2617. Springfield, Charter Township of, Michigan
- 2618. St. Clair, County of, Michigan
- 2619. St. Clair Shores, City of, Michigan
- 2620. St. Joseph, County of, Michigan
- 2621. Sterling Heights, City of, Michigan
- 2622. Sturgis, City of, Michigan
- 2623. Summit, Township of, Michigan
- 2624. Superior, Charter Township of, Michigan
- 2625. Taylor, City of, Michigan
- 2626. Texas, Charter Township of, Michigan
- 2627. Thomas, Township of, Michigan
- 2628. Traverse City, City of, Michigan
- 2629. Trenton, City of, Michigan
- 2630. Troy, City of, Michigan
- 2631. Tuscola, County of, Michigan
- 2632. Tyrone, Township of, Michigan
- 2633. Union, Charter Township of, Michigan
- 2634. Van Buren, Charter Township of, Michigan
- 2635. Van Buren, County of, Michigan
- 2636. Vienna, Charter Township of, Michigan
- 2637. Walker, City of, Michigan
- 2638. Warren, City of, Michigan

- 2639. Washington, Township of, Michigan
- 2640. Washtenaw, County of, Michigan
- 2641. Waterford, Charter Township of, Michigan
- 2642. Wayne, City of, Michigan
- 2643. Wayne, County of, Michigan
- 2644. West Bloomfield, Charter Township of, Michigan
- 2645. Westland, City of, Michigan
- 2646. Wexford, County of, Michigan
- 2647. White Lake, Charter Township of, Michigan
- 2648. Wixom, City of, Michigan
- 2649. Woodhaven, City of, Michigan
- 2650. Wyandotte, City of, Michigan
- 2651. Wyoming, City of, Michigan
- 2652. Ypsilanti, Charter Township of, Michigan
- 2653. Ypsilanti, City of, Michigan
- 2654. Zeeland, Charter Township of, Michigan
- 2655. Adams, County of, Mississippi
- 2656. Alcorn, County of, Mississippi
- 2657. Amite, County of, Mississippi
- 2658. Attala, County of, Mississippi
- 2659. Bay St. Louis, City of, Mississippi
- 2660. Biloxi, City of, Mississippi
- 2661. Bolivar, County of, Mississippi
- 2662. Brandon, City of, Mississippi
- 2663. Brookhaven, City of, Mississippi
- 2664. Byram, City of, Mississippi
- 2665. Calhoun, County of, Mississippi
- 2666. Canton, City of, Mississippi
- 2667. Chickasaw, County of, Mississippi
- 2668. Clarke, County of, Mississippi
- 2669. Clarksdale, City of, Mississippi
- 2670. Clay, County of, Mississippi
- 2671. Cleveland, City of, Mississippi
- 2672. Clinton, City of, Mississippi
- 2673. Coahoma, County of, Mississippi
- 2674. Columbus, City of, Mississippi
- 2675. Copiah, County of, Mississippi
- 2676. Corinth, City of, Mississippi
- 2677. Covington, County of, Mississippi
- 2678. DeSoto, County of, Mississippi
- 2679. D'Iberville, City of, Mississippi
- 2680. Forrest, County of, Mississippi
- 2681. Gautier, City of, Mississippi
- 2682. George, County of, Mississippi
- 2683. Greene, County of, Mississippi
- 2684. Greenville, City of, Mississippi
- 2685. Greenwood, City of, Mississippi
- 2686. Grenada, City of, Mississippi
- 2687. Grenada, County of, Mississippi
- 2688. Gulfport, City of, Mississippi
- 2689. Hancock, County of, Mississippi
- 2690. Harrison, County of, Mississippi
- 2691. Hattiesburg, City of, Mississippi
- 2692. Hernando, City of, Mississippi
- 2693. Hinds, County of, Mississippi
- 2694. Holmes, County of, Mississippi
- 2695. Horn Lake, City of, Mississippi
- 2696. Itawamba, County of, Mississippi
- 2697. Jackson, City of, Mississippi
- 2698. Jackson, County of, Mississippi
- 2699. Jasper, County of, Mississippi
- 2700. Jefferson Davis, County of, Mississippi
- 2701. Jones, County of, Mississippi
- 2702. Lafayette, County of, Mississippi
- 2703. Lamar, County of, Mississippi
- 2704. Lauderdale, County of, Mississippi
- 2705. Laurel, City of, Mississippi
- 2706. Lawrence, County of, Mississippi
- 2707. Leake, County of, Mississippi
- 2708. Lee, County of, Mississippi
- 2709. Leflore, County of, Mississippi
- 2710. Lincoln, County of, Mississippi
- 2711. Long Beach, City of, Mississippi
- 2712. Lowndes, County of, Mississippi
- 2713. Madison, City of, Mississippi
- 2714. Madison, County of, Mississippi
- 2715. Marion, County of, Mississippi
- 2716. Marshall, County of, Mississippi
- 2717. McComb, City of, Mississippi
- 2718. Meridian, City of, Mississippi
- 2719. Monroe, County of, Mississippi
- 2720. Moss Point, City of, Mississippi
- 2721. Natchez, City of, Mississippi
- 2722. Neshoba, County of, Mississippi
- 2723. Newton, County of, Mississippi
- 2724. Noxubee, County of, Mississippi

- 2725. Ocean Springs, City of, Mississippi
- 2726. Oktibbeha, County of, Mississippi
- 2727. Olive Branch, City of, Mississippi
- 2728. Oxford, City of, Mississippi
- 2729. Panola, County of, Mississippi
- 2730. Pascagoula, City of, Mississippi
- 2731. Pearl, City of, Mississippi
- 2732. Pearl River, County of, Mississippi
- 2733. Perry, County of, Mississippi
- 2734. Petal, City of, Mississippi
- 2735. Picayune, City of, Mississippi
- 2736. Pike, County of, Mississippi
- 2737. Pontotoc, County of, Mississippi
- 2738. Prentiss, County of, Mississippi
- 2739. Rankin, County of, Mississippi
- 2740. Ridgeland, City of, Mississippi
- 2741. Scott, County of, Mississippi
- 2742. Simpson, County of, Mississippi
- 2743. Smith, County of, Mississippi
- 2744. Southaven, City of, Mississippi
- 2745. Starkville, City of, Mississippi
- 2746. Stone, County of, Mississippi
- 2747. Sunflower, County of, Mississippi
- 2748. Tallahatchie, County of, Mississippi
- 2749. Tate, County of, Mississippi
- 2750. Tippah, County of, Mississippi
- 2751. Tishomingo, County of, Mississippi
- 2752. Tupelo, City of, Mississippi
- 2753. Union, County of, Mississippi
- 2754. Vicksburg, City of, Mississippi
- 2755. Walthall, County of, Mississippi
- 2756. Warren, County of, Mississippi
- 2757. Washington, County of, Mississippi
- 2758. Wayne, County of, Mississippi
- 2759. West Point, City of, Mississippi
- 2760. Winston, County of, Mississippi
- 2761. Yalobusha, County of, Mississippi
- 2762. Yazoo City, City of, Mississippi
- 2763. Yazoo, County of, Mississippi
- 2764. Adair, County of, Missouri
- 2765. Andrew, County of, Missouri
- 2766. Arnold, City of, Missouri
- 2767. Audrain, County of, Missouri
- 2768. Ballwin, City of, Missouri
- 2769. Barry, County of, Missouri
- 2770. Barton, County of, Missouri
- 2771. Bates, County of, Missouri
- 2772. Bellefontaine Neighbors, City of, Missouri
- 2773. Belton, City of, Missouri
- 2774. Benton, County of, Missouri
- 2775. Blue Springs, City of, Missouri
- 2776. Bolivar, City of, Missouri
- 2777. Bollinger, County of, Missouri
- 2778. Boone, County of, Missouri
- 2779. Branson, City of, Missouri
- 2780. Bridgeton, City of, Missouri
- 2781. Buchanan, County of, Missouri
- 2782. Butler, County of, Missouri
- 2783. Callaway, County of, Missouri
- 2784. Camden, County of, Missouri
- 2785. Cape Girardeau, City of, Missouri
- 2786. Cape Girardeau, County of, Missouri
- 2787. Carthage, City of, Missouri
- 2788. Cass, County of, Missouri
- 2789. Cedar, County of, Missouri
- 2790. Chesterfield, City of, Missouri
- 2791. Christian, County of, Missouri
- 2792. Clay, County of, Missouri
- 2793. Clayton, City of, Missouri
- 2794. Clinton, County of, Missouri
- 2795. Cole, County of, Missouri
- 2796. Columbia, City of, Missouri
- 2797. Cooper, County of, Missouri
- 2798. Crawford, County of, Missouri
- 2799. Crestwood, City of, Missouri
- 2800. Creve Coeur, City of, Missouri
- 2801. Dallas, County of, Missouri
- 2802. Dardenne Prairie, City of, Missouri
- 2803. DeKalb, County of, Missouri
- 2804. Dent, County of, Missouri
- 2805. Douglas, County of, Missouri
- 2806. Dunklin, County of, Missouri
- 2807. Eureka, City of, Missouri
- 2808. Excelsior Springs, City of, Missouri
- 2809. Farmington, City of, Missouri
- 2810. Ferguson, City of, Missouri
- 2811. Festus, City of, Missouri
- 2812. Florissant, City of, Missouri
- 2813. Franklin, County of, Missouri
- 2814. Fulton, City of, Missouri
- 2815. Gasconade, County of, Missouri

- 2816. Gladstone, City of, Missouri
- 2817. Grain Valley, City of, Missouri
- 2818. Grandview, City of, Missouri
- 2819. Greene, County of, Missouri
- 2820. Hannibal, City of, Missouri
- 2821. Harrisonville, City of, Missouri
- 2822. Hazelwood, City of, Missouri
- 2823. Henry, County of, Missouri
- 2824. Howard, County of, Missouri
- 2825. Howell, County of, Missouri
- 2826. Independence, City of, Missouri
- 2827. Independence, Township of, Missouri
- 2828. Iron, County of, Missouri
- 2829. Jackson, City of, Missouri
- 2830. Jackson, County of, Missouri
- 2831. Jasper, County of, Missouri
- 2832. Jefferson City, City of, Missouri
- 2833. Jefferson, County of, Missouri
- 2834. Jennings, City of, Missouri
- 2835. Johnson, County of, Missouri
- 2836. Joplin, City of, Missouri
- 2837. Kansas City, City of, Missouri
- 2838. Kearney, City of, Missouri
- 2839. Kennett, City of, Missouri
- 2840. Kirksville, City of, Missouri
- 2841. Kirkwood, City of, Missouri
- 2842. Laclede, County of, Missouri
- 2843. Lafayette, County of, Missouri
- 2844. Lake St. Louis, City of, Missouri
- 2845. Lawrence, County of, Missouri
- 2846. Lebanon, City of, Missouri
- 2847. Lee's Summit, City of, Missouri
- 2848. Liberty, City of, Missouri
- 2849. Liberty, Township of, Missouri
- 2850. Lincoln, County of, Missouri
- 2851. Linn, County of, Missouri
- 2852. Livingston, County of, Missouri
- 2853. Macon, County of, Missouri
- 2854. Madison, County of, Missouri
- 2855. Manchester, City of, Missouri
- 2856. Marion, County of, Missouri
- 2857. Marshall, City of, Missouri
- 2858. Maryland Heights, City of, Missouri
- 2859. Maryville, City of, Missouri
- 2860. McDonald, County of, Missouri
- 2861. Mexico, City of, Missouri
- 2862. Miller, County of, Missouri
- 2863. Mississippi, County of, Missouri
- 2864. Moberly, City of, Missouri
- 2865. Moniteau, County of, Missouri
- 2866. Montgomery, County of, Missouri
- 2867. Morgan, County of, Missouri
- 2868. Neosho, City of, Missouri
- 2869. New Madrid, County of, Missouri
- 2870. Newton, County of, Missouri
- 2871. Nixa, City of, Missouri
- 2872. Nodaway, County of, Missouri
- 2873. O'Fallon, City of, Missouri
- 2874. Oregon, County of, Missouri
- 2875. Osage, County of, Missouri
- 2876. Overland, City of, Missouri
- 2877. Ozark, City of, Missouri
- 2878. Pemiscot, County of, Missouri
- 2879. Perry, County of, Missouri
- 2880. Pettis, County of, Missouri
- 2881. Phelps, County of, Missouri
- 2882. Pike, County of, Missouri
- 2883. Platte, County of, Missouri
- 2884. Polk, County of, Missouri
- 2885. Polk, Township of, Missouri
- 2886. Poplar Bluff, City of, Missouri
- 2887. Pulaski, County of, Missouri
- 2888. Ralls, County of, Missouri
- 2889. Randolph, County of, Missouri
- 2890. Ray, County of, Missouri
- 2891. Raymore, City of, Missouri
- 2892. Raytown, City of, Missouri
- 2893. Republic, City of, Missouri
- 2894. Ripley, County of, Missouri
- 2895. Rolla, City of, Missouri
- 2896. Saline, County of, Missouri
- 2897. Scott, County of, Missouri
- 2898. Sedalia, City of, Missouri
- 2899. Sikeston, City of, Missouri
- 2900. Smithville, City of, Missouri
- 2901. Springfield, City of, Missouri
- 2902. St. Ann, City of, Missouri
- 2903. St. Charles, City of, Missouri
- 2904. St. Charles, County of, Missouri
- 2905. St. Francois, County of, Missouri
- 2906. St. Joseph, City of, Missouri

- 2907. St. Louis, City of, Missouri
- 2908. St. Louis, County of, Missouri
- 2909. St. Peters, City of, Missouri
- 2910. Ste. Genevieve, County of, Missouri
- 2911. Stoddard, County of, Missouri
- 2912. Stone, County of, Missouri
- 2913. Taney, County of, Missouri
- 2914. Texas, County of, Missouri
- 2915. Town and Country, City of, Missouri
- 2916. Troy, City of, Missouri
- 2917. Union, City of, Missouri
- 2918. University City, City of, Missouri
- 2919. Vernon, County of, Missouri
- 2920. Warren, County of, Missouri
- 2921. Warrensburg, City of, Missouri
- 2922. Washington, City of, Missouri
- 2923. Washington, County of, Missouri
- 2924. Wayne, County of, Missouri
- 2925. Webb City, City of, Missouri
- 2926. Webster, County of, Missouri
- 2927. Webster Groves, City of, Missouri
- 2928. Wentzville, City of, Missouri
- 2929. West Plains, City of, Missouri
- 2930. Wildwood, City of, Missouri
- 2931. Wright, County of, Missouri
- 2932. Big Horn, County of, Montana
- 2933. Billings, City of, Montana
- 2934. Bozeman, City of, Montana
- 2935. Butte-Silver Bow, Montana
- 2936. Carbon, County of, Montana
- 2937. Cascade, County of, Montana
- 2938. Custer, County of, Montana
- 2939. Fergus, County of, Montana
- 2940. Flathead, County of, Montana
- 2941. Gallatin, County of, Montana
- 2942. Glacier, County of, Montana
- 2943. Great Falls, City of, Montana
- 2944. Helena, City of, Montana
- 2945. Hill, County of, Montana
- 2946. Jefferson, County of, Montana
- 2947. Kalispell, City of, Montana
- 2948. Lake, County of, Montana
- 2949. Lewis and Clark, County of, Montana
- 2950. Lincoln, County of, Montana
- 2951. Missoula, City of, Montana
- 2952. Missoula, County of, Montana
- 2953. Park, County of, Montana
- 2954. Ravalli, County of, Montana
- 2955. Richland, County of, Montana
- 2956. Roosevelt, County of, Montana
- 2957. Sanders, County of, Montana
- 2958. Yellowstone, County of, Montana
- 2959. Adams, County of, Nebraska
- 2960. Beatrice, City of, Nebraska
- 2961. Bellevue, City of, Nebraska
- 2962. Box Butte, County of, Nebraska
- 2963. Buffalo, County of, Nebraska
- 2964. Cass, County of, Nebraska
- 2965. Colfax, County of, Nebraska
- 2966. Columbus, City of, Nebraska
- 2967. Custer, County of, Nebraska
- 2968. Dakota, County of, Nebraska
- 2969. Dawson, County of, Nebraska
- 2970. Dodge, County of, Nebraska
- 2971. Douglas, County of, Nebraska
- 2972. Fremont, City of, Nebraska
- 2973. Gage, County of, Nebraska
- 2974. Grand Island, City of, Nebraska
- 2975. Hall, County of, Nebraska
- 2976. Hastings, City of, Nebraska
- 2977. Holt, County of, Nebraska
- 2978. Kearney, City of, Nebraska
- 2979. La Vista, City of, Nebraska
- 2980. Lancaster, County of, Nebraska
- 2981. Lexington, City of, Nebraska
- 2982. Lincoln, City of, Nebraska
- 2983. Lincoln, County of, Nebraska
- 2984. Madison, County of, Nebraska
- 2985. Norfolk, City of, Nebraska
- 2986. North Platte, City of, Nebraska
- 2987. Omaha, City of, Nebraska
- 2988. Otoe, County of, Nebraska
- 2989. Papillion, City of, Nebraska
- 2990. Platte, County of, Nebraska
- 2991. Red Willow, County of, Nebraska
- 2992. Saline, County of, Nebraska
- 2993. Sarpy, County of, Nebraska
- 2994. Saunders, County of, Nebraska
- 2995. Scotts Bluff, County of, Nebraska
- 2996. Scottsbluff, City of, Nebraska
- 2997. Seward, County of, Nebraska

- 2998. South Sioux City, City of, Nebraska
- 2999. Washington, County of, Nebraska
- 3000. York, County of, Nebraska
- 3001. Boulder City, City of, Nevada
- 3002. Carson, City of, Nevada
- 3003. Churchill, County of, Nevada
- 3004. Clark, County of, Nevada
- 3005. Douglas, County of, Nevada
- 3006. Elko, City of, Nevada
- 3007. Elko, County of, Nevada
- 3008. Fernley, City of, Nevada
- 3009. Henderson, City of, Nevada
- 3010. Humboldt, County of, Nevada
- 3011. Las Vegas, City of, Nevada
- 3012. Lyon, County of, Nevada
- 3013. Mesquite, City of, Nevada
- 3014. North Las Vegas, City of, Nevada
- 3015. Nye, County of, Nevada
- 3016. Reno, City of, Nevada
- 3017. Sparks, City of, Nevada
- 3018. Washoe, County of, Nevada
- 3019. Alamance, County of, North Carolina
- 3020. Albemarle, City of, North Carolina
- 3021. Alexander, County of, North Carolina
- 3022. Alleghany, County of, North Carolina
- 3023. Anson, County of, North Carolina
- 3024. Apex, Town of, North Carolina
- 3025. Archdale, City of, North Carolina
- 3026. Ashe, County of, North Carolina
- 3027. Asheboro, City of, North Carolina
- 3028. Asheville, City of, North Carolina
- 3029. Avery, County of, North Carolina
- 3030. Beaufort, County of, North Carolina
- 3031. Belmont, City of, North Carolina
- 3032. Bertie, County of, North Carolina
- 3033. Bladen, County of, North Carolina
- 3034. Boone, Town of, North Carolina
- 3035. Brunswick, County of, North Carolina
- 3036. Buncombe, County of, North Carolina
- 3037. Burke, County of, North Carolina
- 3038. Burlington, City of, North Carolina
- 3039. Cabarrus, County of, North Carolina
- 3040. Caldwell, County of, North Carolina
- 3041. Camden, County of, North Carolina
- 3042. Carrboro, Town of, North Carolina
- 3043. Carteret, County of, North Carolina
- 3044. Cary, Town of, North Carolina
- 3045. Caswell, County of, North Carolina
- 3046. Catawba, County of, North Carolina
- 3047. Chapel Hill, Town of, North Carolina
- 3048. Charlotte, City of, North Carolina
- 3049. Chatham, County of, North Carolina
- 3050. Cherokee, County of, North Carolina
- 3051. Chowan, County of, North Carolina
- 3052. Clay, County of, North Carolina
- 3053. Clayton, Town of, North Carolina
- 3054. Clemmons, Village of, North Carolina
- 3055. Cleveland, County of, North Carolina
- 3056. Columbus, County of, North Carolina
- 3057. Concord, City of, North Carolina
- 3058. Cornelius, Town of, North Carolina
- 3059. Craven, County of, North Carolina
- 3060. Cumberland, County of, North Carolina
- 3061. Currituck, County of, North Carolina
- 3062. Dare, County of, North Carolina
- 3063. Davidson, County of, North Carolina
- 3064. Davidson, Town of, North Carolina
- 3065. Davie, County of, North Carolina
- 3066. Duplin, County of, North Carolina
- 3067. Durham, City of, North Carolina
- 3068. Durham, County of, North Carolina
- 3069. Eden, City of, North Carolina
- 3070. Edgecombe, County of, North Carolina
- 3071. Elizabeth City, City of, North Carolina
- 3072. Elon, Town of, North Carolina
- 3073. Fayetteville, City of, North Carolina
- 3074. Forsyth, County of, North Carolina
- 3075. Franklin, County of, North Carolina
- 3076. Fuquay-Varina, Town of, North Carolina

- 3077. Garner, Town of, North Carolina
- 3078. Gaston, County of, North Carolina
- 3079. Gastonia, City of, North Carolina
- 3080. Gates, County of, North Carolina
- 3081. Goldsboro, City of, North Carolina
- 3082. Graham, City of, North Carolina
- 3083. Granville, County of, North Carolina
- 3084. Greene, County of, North Carolina
- 3085. Greensboro, City of, North Carolina
- 3086. Greenville, City of, North Carolina
- 3087. Guilford, County of, North Carolina
- 3088. Halifax, County of, North Carolina
- 3089. Harnett, County of, North Carolina
- 3090. Harrisburg, Town of, North Carolina
- 3091. Havelock, City of, North Carolina
- 3092. Haywood, County of, North Carolina
- 3093. Henderson, City of, North Carolina
- 3094. Henderson, County of, North Carolina
- 3095. Hendersonville, City of, North Carolina
- 3096. Hertford, County of, North Carolina
- 3097. Hickory, City of, North Carolina
- 3098. High Point, City of, North Carolina
- 3099. Hoke, County of, North Carolina
- 3100. Holly Springs, Town of, North Carolina
- 3101. Hope Mills, Town of, North Carolina
- 3102. Huntersville, Town of, North Carolina
- 3103. Indian Trail, Town of, North Carolina
- 3104. Iredell, County of, North Carolina
- 3105. Jackson, County of, North Carolina
- 3106. Jacksonville, City of, North Carolina
- 3107. Johnston, County of, North Carolina
- 3108. Kannapolis, City of, North Carolina
- 3109. Kernersville, Town of, North Carolina
- 3110. Kings Mountain, City of, North Carolina
- 3111. Kinston, City of, North Carolina
- 3112. Knightdale, Town of, North Carolina
- 3113. Laurinburg, City of, North Carolina
- 3114. Lee, County of, North Carolina
- 3115. Leland, Town of, North Carolina
- 3116. Lenoir, City of, North Carolina
- 3117. Lenoir, County of, North Carolina
- 3118. Lewisville, Town of, North Carolina
- 3119. Lexington, City of, North Carolina
- 3120. Lincoln, County of, North Carolina
- 3121. Lincolnton, City of, North Carolina
- 3122. Lumberton, City of, North Carolina
- 3123. Macon, County of, North Carolina
- 3124. Madison, County of, North Carolina
- 3125. Martin, County of, North Carolina
- 3126. Matthews, Town of, North Carolina
- 3127. McDowell, County of, North Carolina
- 3128. Mebane, City of, North Carolina
- 3129. Mecklenburg, County of, North Carolina
- 3130. Mint Hill, Town of, North Carolina
- 3131. Mitchell, County of, North Carolina
- 3132. Monroe, City of, North Carolina
- 3133. Montgomery, County of, North Carolina
- 3134. Moore, County of, North Carolina
- 3135. Mooresville, Town of, North Carolina
- 3136. Morganton, City of, North Carolina
- 3137. Morrisville, Town of, North Carolina
- 3138. Mount Airy, City of, North Carolina
- 3139. Mount Holly, City of, North Carolina
- 3140. Nash, County of, North Carolina
- 3141. New Bern, City of, North Carolina
- 3142. New Hanover, County of, North Carolina
- 3143. Newton, City of, North Carolina
- 3144. Northampton, County of, North Carolina
- 3145. Onslow, County of, North Carolina
- 3146. Orange, County of, North Carolina
- 3147. Pamlico, County of, North Carolina
- 3148. Pasquotank, County of, North Carolina
- 3149. Pender, County of, North Carolina
- 3150. Perquimans, County of, North Carolina
- 3151. Person, County of, North Carolina
- 3152. Pinehurst, Village of, North Carolina

- 3153. Pitt, County of, North Carolina
- 3154. Polk, County of, North Carolina
- 3155. Raleigh, City of, North Carolina
- 3156. Randolph, County of, North Carolina
- 3157. Reidsville, City of, North Carolina
- 3158. Richmond, County of, North Carolina
- 3159. Roanoke Rapids, City of, North Carolina
- 3160. Robeson, County of, North Carolina
- 3161. Rockingham, County of, North Carolina
- 3162. Rocky Mount, City of, North Carolina
- 3163. Rowan, County of, North Carolina
- 3164. Rutherford, County of, North Carolina
- 3165. Salisbury, City of, North Carolina
- 3166. Sampson, County of, North Carolina
- 3167. Sanford, City of, North Carolina
- 3168. Scotland, County of, North Carolina
- 3169. Shelby, City of, North Carolina
- 3170. Smithfield, Town of, North Carolina
- 3171. Southern Pines, Town of, North Carolina
- 3172. Spring Lake, Town of, North Carolina
- 3173. Stallings, Town of, North Carolina
- 3174. Stanly, County of, North Carolina
- 3175. Statesville, City of, North Carolina
- 3176. Stokes, County of, North Carolina
- 3177. Summerfield, Town of, North Carolina
- 3178. Surry, County of, North Carolina
- 3179. Swain, County of, North Carolina
- 3180. Tarboro, Town of, North Carolina
- 3181. Thomasville, City of, North Carolina
- 3182. Transylvania, County of, North Carolina
- 3183. Union, County of, North Carolina
- 3184. Vance, County of, North Carolina
- 3185. Wake, County of, North Carolina
- 3186. Wake Forest, Town of, North Carolina
- 3187. Warren, County of, North Carolina
- 3188. Washington, County of, North Carolina
- 3189. Watauga, County of, North Carolina
- 3190. Waxhaw, Town of, North Carolina
- 3191. Wayne, County of, North Carolina
- 3192. Waynesville, Town of, North Carolina
- 3193. Weddington, Town of, North Carolina
- 3194. Wilkes, County of, North Carolina
- 3195. Wilmington, City of, North Carolina
- 3196. Wilson, City of, North Carolina
- 3197. Wilson, County of, North Carolina
- 3198. Winston-Salem, City of, North Carolina
- 3199. Yadkin, County of, North Carolina
- 3200. Yancey, County of, North Carolina
- 3201. Adams, County of, Ohio
- 3202. Akron, City of, Ohio
- 3203. Allen, County of, Ohio
- 3204. Alliance, City of, Ohio
- 3205. American, Township of, Ohio
- 3206. Amherst, City of, Ohio
- 3207. Anderson, Township of, Ohio
- 3208. Ashland, City of, Ohio
- 3209. Ashland, County of, Ohio
- 3210. Ashtabula, City of, Ohio
- 3211. Ashtabula, County of, Ohio
- 3212. Ashtabula, Township of, Ohio
- 3213. Athens, City of, Ohio
- 3214. Athens, County of, Ohio
- 3215. Athens, Township of, Ohio
- 3216. Auglaize, County of, Ohio
- 3217. Aurora, City of, Ohio
- 3218. Austintown, Township of, Ohio
- 3219. Avon, City of, Ohio
- 3220. Avon Lake, City of, Ohio
- 3221. Bainbridge, Township of, Ohio
- 3222. Barberton, City of, Ohio
- 3223. Batavia, Township of, Ohio
- 3224. Bath, Township of, Ohio
- 3225. Bay, Village of, City of, Ohio
- 3226. Beachwood, City of, Ohio
- 3227. Beaver Creek, City of, Ohio
- 3228. Beaver Creek, Township of, Ohio
- 3229. Bedford, City of, Ohio

- 3230. Bedford Heights, City of, Ohio
- 3231. Bellefontaine, City of, Ohio
- 3232. Belmont, County of, Ohio
- 3233. Berea, City of, Ohio
- 3234. Bethel, Township of, Ohio
- 3235. Bexley, City of, Ohio
- 3236. Blue Ash, City of, Ohio
- 3237. Boardman, Township of, Ohio
- 3238. Bowling Green, City of, Ohio
- 3239. Brecksville, City of, Ohio
- 3240. Brimfield, Township of, Ohio
- 3241. Broadview Heights, City of, Ohio
- 3242. Brook Park, City of, Ohio
- 3243. Brooklyn, City of, Ohio
- 3244. Brown, County of, Ohio
- 3245. Brunswick, City of, Ohio
- 3246. Brunswick Hills, Township of, Ohio
- 3247. Bucyrus, City of, Ohio
- 3248. Butler, County of, Ohio
- 3249. Cambridge, City of, Ohio
- 3250. Cambridge, Township of, Ohio
- 3251. Canfield, Township of, Ohio
- 3252. Canton, City of, Ohio
- 3253. Canton, Township of, Ohio
- 3254. Carroll, County of, Ohio
- 3255. Celina, City of, Ohio
- 3256. Centerville, City of, Ohio
- 3257. Champaign, County of, Ohio
- 3258. Chester, Township of, Ohio
- 3259. Chillicothe, City of, Ohio
- 3260. Chippewa, Township of, Ohio
- 3261. Cincinnati, City of, Ohio
- 3262. Circleville, City of, Ohio
- 3263. Clark, County of, Ohio
- 3264. Clayton, City of, Ohio
- 3265. Clear Creek, Township of, Ohio
- 3266. Clermont, County of, Ohio
- 3267. Cleveland, City of, Ohio
- 3268. Cleveland Heights, City of, Ohio
- 3269. Clinton, County of, Ohio
- 3270. Clinton, Township of, Ohio
- 3271. Colerain, Township of, Ohio
- 3272. Columbiana, County of, Ohio
- 3273. Columbus, City of, Ohio
- 3274. Concord, Township of, Ohio
- 3275. Conneaut, City of, Ohio
- 3276. Copley, Township of, Ohio
- 3277. Coshocton, City of, Ohio
- 3278. Coshocton, County of, Ohio
- 3279. Coventry, Township of, Ohio
- 3280. Crawford, County of, Ohio
- 3281. Cuyahoga, County of, Ohio
- 3282. Cuyahoga Falls, City of, Ohio
- 3283. Darke, County of, Ohio
- 3284. Dayton, City of, Ohio
- 3285. Deerfield, Township of, Ohio
- 3286. Defiance, City of, Ohio
- 3287. Defiance, County of, Ohio
- 3288. Defiance, Township of, Ohio
- 3289. Delaware, City of, Ohio
- 3290. Delaware City, Township of, Ohio
- 3291. Delaware, County of, Ohio
- 3292. Delhi, Township of, Ohio
- 3293. Dover, City of, Ohio
- 3294. Dublin, City of, Ohio
- 3295. Duchouquet, Township of, Ohio
- 3296. East Cleveland, City of, Ohio
- 3297. East Liverpool, City of, Ohio
- 3298. Eastlake, City of, Ohio
- 3299. Elyria, City of, Ohio
- 3300. Englewood, City of, Ohio
- 3301. Erie, County of, Ohio
- 3302. Etna, Township of, Ohio
- 3303. Euclid, City of, Ohio
- 3304. Fairborn, City of, Ohio
- 3305. Fairfield, City of, Ohio
- 3306. Fairfield, County of, Ohio
- 3307. Fairfield, Township of, Ohio
- 3308. Fairview Park, City of, Ohio
- 3309. Falls, Township of, Ohio
- 3310. Fayette, County of, Ohio
- 3311. Findlay, City of, Ohio
- 3312. Forest Park, City of, Ohio
- 3313. Fostoria, City of, Ohio
- 3314. Franklin, City of, Ohio
- 3315. Franklin, County of, Ohio
- 3316. Franklin, Township of, Ohio
- 3317. Fremont, City of, Ohio
- 3318. Fulton, County of, Ohio
- 3319. Gahanna, City of, Ohio
- 3320. Gallia, County of, Ohio
- 3321. Garfield Heights, City of, Ohio

- 3322. Geauga, County of, Ohio
- 3323. Geneva, Township of, Ohio
- 3324. Genoa, Township of, Ohio
- 3325. Goshen, Township of, Ohio
- 3326. Granville, Township of, Ohio
- 3327. Green, City of, Ohio
- 3328. Green, Township of, Ohio
- 3329. Greene, County of, Ohio
- 3330. Greenville, City of, Ohio
- 3331. Greenville, Township of, Ohio
- 3332. Grove City, City of, Ohio
- 3333. Guernsey, County of, Ohio
- 3334. Hamilton, City of, Ohio
- 3335. Hamilton, County of, Ohio
- 3336. Hamilton, Township of, Ohio
- 3337. Hancock, County of, Ohio
- 3338. Hardin, County of, Ohio
- 3339. Harrison, City of, Ohio
- 3340. Harrison, County of, Ohio
- 3341. Harrison, Township of, Ohio
- 3342. Heath, City of, Ohio
- 3343. Henry, County of, Ohio
- 3344. Highland, County of, Ohio
- 3345. Hilliard, City of, Ohio
- 3346. Hocking, County of, Ohio
- 3347. Holmes, County of, Ohio
- 3348. Howland, Township of, Ohio
- 3349. Hubbard, Township of, Ohio
- 3350. Huber Heights, City of, Ohio
- 3351. Hudson, City of, Ohio
- 3352. Huron, County of, Ohio
- 3353. Huron, Township of, Ohio
- 3354. Ironton, City of, Ohio
- 3355. Jackson, County of, Ohio
- 3356. Jackson, Township of, Ohio
- 3357. Jefferson, County of, Ohio
- 3358. Jefferson, Township of, Ohio
- 3359. Kent, City of, Ohio
- 3360. Kettering, City of, Ohio
- 3361. Knox, County of, Ohio
- 3362. Lake, County of, Ohio
- 3363. Lake, Township of, Ohio
- 3364. Lakewood, City of, Ohio
- 3365. Lancaster, City of, Ohio
- 3366. Lancaster City, Township of, Ohio
- 3367. Lawrence, County of, Ohio
- 3368. Lawrence, Township of, Ohio
- 3369. Lebanon, City of, Ohio
- 3370. Lemon, Township of, Ohio
- 3371. Liberty, Township of, Ohio
- 3372. Licking, County of, Ohio
- 3373. Lima, City of, Ohio
- 3374. Logan, County of, Ohio
- 3375. London, City of, Ohio
- 3376. Lorain, City of, Ohio
- 3377. Lorain, County of, Ohio
- 3378. Loveland, City of, Ohio
- 3379. Lucas, County of, Ohio
- 3380. Lyndhurst, City of, Ohio
- 3381. Macedonia, City of, Ohio
- 3382. Mad River, Township of, Ohio
- 3383. Madison, County of, Ohio
- 3384. Madison, Township of, Ohio
- 3385. Mahoning, County of, Ohio
- 3386. Mansfield, City of, Ohio
- 3387. Maple Heights, City of, Ohio
- 3388. Marietta, City of, Ohio
- 3389. Marion, City of, Ohio
- 3390. Marion, County of, Ohio
- 3391. Marion, Township of, Ohio
- 3392. Marysville, City of, Ohio
- 3393. Mason, City of, Ohio
- 3394. Massillon, City of, Ohio
- 3395. Maumee, City of, Ohio
- 3396. Mayfield Heights, City of, Ohio
- 3397. Medina, City of, Ohio
- 3398. Medina City, Township of, Ohio
- 3399. Medina, County of, Ohio
- 3400. Meigs, County of, Ohio
- 3401. Mentor, City of, Ohio
- 3402. Mercer, County of, Ohio
- 3403. Miami, County of, Ohio
- 3404. Miami, Township of, Ohio
- 3405. Miamisburg, City of, Ohio
- 3406. Middleburg Heights, City of, Ohio
- 3407. Middletown, City of, Ohio
- 3408. Mifflin, Township of, Ohio
- 3409. Monclova, Township of, Ohio
- 3410. Monroe, City of, Ohio
- 3411. Monroe, County of, Ohio
- 3412. Monroe, Township of, Ohio
- 3413. Montgomery, City of, Ohio

- 3414. Montgomery, County of, Ohio
- 3415. Montville, Township of, Ohio
- 3416. Moorefield, Township of, Ohio
- 3417. Morgan, County of, Ohio
- 3418. Morrow, County of, Ohio
- 3419. Mount Vernon, City of, Ohio
- 3420. Muskingum, County of, Ohio
- 3421. New Albany, City of, Ohio
- 3422. New Franklin, City of, Ohio
- 3423. New Philadelphia, City of, Ohio
- 3424. Newark, City of, Ohio
- 3425. Niles, City of, Ohio
- 3426. Noble, County of, Ohio
- 3427. North Canton, City of, Ohio
- 3428. North Olmsted, City of, Ohio
- 3429. North Ridgeville, City of, Ohio
- 3430. North Royalton, City of, Ohio
- 3431. Norton, City of, Ohio
- 3432. Norwalk, City of, Ohio
- 3433. Norwich, Township of, Ohio
- 3434. Norwood, City of, Ohio
- 3435. Olmsted, Township of, Ohio
- 3436. Orange, Township of, Ohio
- 3437. Oregon, City of, Ohio
- 3438. Ottawa, County of, Ohio
- 3439. Oxford, City of, Ohio
- 3440. Oxford, Township of, Ohio
- 3441. Painesville, City of, Ohio
- 3442. Painesville, Township of, Ohio
- 3443. Paris, Township of, Ohio
- 3444. Parma, City of, Ohio
- 3445. Parma Heights, City of, Ohio
- 3446. Pataskala, City of, Ohio
- 3447. Paulding, County of, Ohio
- 3448. Pease, Township of, Ohio
- 3449. Perkins, Township of, Ohio
- 3450. Perry, County of, Ohio
- 3451. Perry, Township of, Ohio
- 3452. Perrysburg, City of, Ohio
- 3453. Perrysburg, Township of, Ohio
- 3454. Pickaway, County of, Ohio
- 3455. Pickerington, City of, Ohio
- 3456. Pierce, Township of, Ohio
- 3457. Pike, County of, Ohio
- 3458. Piqua, City of, Ohio
- 3459. Plain, Township of, Ohio
- 3460. Pleasant, Township of, Ohio
- 3461. Poland, Township of, Ohio
- 3462. Portage, County of, Ohio
- 3463. Portsmouth, City of, Ohio
- 3464. Powell, City of, Ohio
- 3465. Prairie, Township of, Ohio
- 3466. Preble, County of, Ohio
- 3467. Putnam, County of, Ohio
- 3468. Ravenna, City of, Ohio
- 3469. Reading, City of, Ohio
- 3470. Reynoldsburg, City of, Ohio
- 3471. Richland, County of, Ohio
- 3472. Richland, Township of, Ohio
- 3473. Richmond Heights, City of, Ohio
- 3474. Riverside, City of, Ohio
- 3475. Rocky River, City of, Ohio
- 3476. Ross, County of, Ohio
- 3477. Sagamore Hills, Township of, Ohio
- 3478. Salem, City of, Ohio
- 3479. Sandusky, City of, Ohio
- 3480. Sandusky, County of, Ohio
- 3481. Scioto, County of, Ohio
- 3482. Scioto, Township of, Ohio
- 3483. Seneca, County of, Ohio
- 3484. Seven Hills, City of, Ohio
- 3485. Shaker Heights, City of, Ohio
- 3486. Sharon, Township of, Ohio
- 3487. Sharonville, City of, Ohio
- 3488. Shawnee, Township of, Ohio
- 3489. Shelby, County of, Ohio
- 3490. Sidney, City of, Ohio
- 3491. Solon, City of, Ohio
- 3492. South Euclid, City of, Ohio
- 3493. Springboro, City of, Ohio
- 3494. Springdale, City of, Ohio
- 3495. Springfield, City of, Ohio
- 3496. Springfield, Township of, Ohio
- 3497. St. Marys, Township of, Ohio
- 3498. Stark, County of, Ohio
- 3499. Steubenville, City of, Ohio
- 3500. Stow, City of, Ohio
- 3501. Streetsboro, City of, Ohio
- 3502. Strongsville, City of, Ohio
- 3503. Struthers, City of, Ohio
- 3504. Summit, County of, Ohio
- 3505. Sycamore, Township of, Ohio

- 3506. Sylvania, City of, Ohio
- 3507. Sylvania, Township of, Ohio
- 3508. Symmes, Township of, Ohio
- 3509. Tallmadge, City of, Ohio
- 3510. Tiffin, City of, Ohio
- 3511. Tipp City, City of, Ohio
- 3512. Toledo, City of, Ohio
- 3513. Trenton, City of, Ohio
- 3514. Trotwood, City of, Ohio
- 3515. Troy, City of, Ohio
- 3516. Trumbull, County of, Ohio
- 3517. Truro, Township of, Ohio
- 3518. Turtlecreek, Township of, Ohio
- 3519. Tuscarawas, County of, Ohio
- 3520. Twinsburg, City of, Ohio
- 3521. Union, County of, Ohio
- 3522. Union, Township of, Ohio
- 3523. University Heights, City of, Ohio
- 3524. Upper Arlington, City of, Ohio
- 3525. Upper, Township of, Ohio
- 3526. Urbana, City of, Ohio
- 3527. Urbana, Township of, Ohio
- 3528. Van Wert, City of, Ohio
- 3529. Van Wert, County of, Ohio
- 3530. Vandalia, City of, Ohio
- 3531. Vermilion, City of, Ohio
- 3532. Vinton, County of, Ohio
- 3533. Violet, Township of, Ohio
- 3534. Wadsworth, City of, Ohio
- 3535. Warren, City of, Ohio
- 3536. Warren, County of, Ohio
- 3537. Warrensville Heights, City of, Ohio
- 3538. Washington, County of, Ohio
- 3539. Washington Court House, City of, Ohio
- 3540. Washington, Township of, Ohio
- 3541. Wayne, County of, Ohio
- 3542. Weathersfield, Township of, Ohio
- 3543. West Carrollton, City of, Ohio
- 3544. West Chester, Township of, Ohio
- 3545. Westerville, City of, Ohio
- 3546. Westlake, City of, Ohio
- 3547. Whitehall, City of, Ohio
- 3548. Wickliffe, City of, Ohio
- 3549. Williams, County of, Ohio
- 3550. Willoughby, City of, Ohio
- 3551. Willowick, City of, Ohio
- 3552. Wilmington, City of, Ohio
- 3553. Wood, County of, Ohio
- 3554. Wooster, City of, Ohio
- 3555. Worthington, City of, Ohio
- 3556. Wyandot, County of, Ohio
- 3557. Xenia, City of, Ohio
- 3558. Youngstown, City of, Ohio
- 3559. Zanesville, City of, Ohio
- 3560. Albany, City of, Oregon
- 3561. Ashland, City of, Oregon
- 3562. Astoria, City of, Oregon
- 3563. Baker, County of, Oregon
- 3564. Beaverton, City of, Oregon
- 3565. Bend, City of, Oregon
- 3566. Benton, County of, Oregon
- 3567. Canby, City of, Oregon
- 3568. Central Point, City of, Oregon
- 3569. Clackamas, County of, Oregon
- 3570. Clatsop, County of, Oregon
- 3571. Columbia, County of, Oregon
- 3572. Coos Bay, City of, Oregon
- 3573. Coos, County of, Oregon
- 3574. Cornelius, City of, Oregon
- 3575. Corvallis, City of, Oregon
- 3576. Cottage Grove, City of, Oregon
- 3577. Crook, County of, Oregon
- 3578. Curry, County of, Oregon
- 3579. Dallas, City of, Oregon
- 3580. Deschutes, County of, Oregon
- 3581. Douglas, County of, Oregon
- 3582. Eugene, City of, Oregon
- 3583. Forest Grove, City of, Oregon
- 3584. Gladstone, City of, Oregon
- 3585. Grants Pass, City of, Oregon
- 3586. Gresham, City of, Oregon
- 3587. Happy Valley, City of, Oregon
- 3588. Hermiston, City of, Oregon
- 3589. Hillsboro, City of, Oregon
- 3590. Hood River, County of, Oregon
- 3591. Independence, City of, Oregon
- 3592. Jackson, County of, Oregon
- 3593. Jefferson, County of, Oregon
- 3594. Josephine, County of, Oregon
- 3595. Keizer, City of, Oregon
- 3596. Klamath, County of, Oregon

- 3597. Klamath Falls, City of, Oregon
- 3598. La Grande, City of, Oregon
- 3599. Lake Oswego, City of, Oregon
- 3600. Lane, County of, Oregon
- 3601. Lebanon, City of, Oregon
- 3602. Lincoln, County of, Oregon
- 3603. Linn, County of, Oregon
- 3604. Malheur, County of, Oregon
- 3605. Marion, County of, Oregon
- 3606. McMinnville, City of, Oregon
- 3607. Medford, City of, Oregon
- 3608. Milwaukie, City of, Oregon
- 3609. Monmouth, City of, Oregon
- 3610. Morrow, County of, Oregon
- 3611. Multnomah, County of, Oregon
- 3612. Newberg, City of, Oregon
- 3613. Newport, City of, Oregon
- 3614. Ontario, City of, Oregon
- 3615. Oregon City, City of, Oregon
- 3616. Pendleton, City of, Oregon
- 3617. Polk, County of, Oregon
- 3618. Portland, City of, Oregon
- 3619. Prineville, City of, Oregon
- 3620. Redmond, City of, Oregon
- 3621. Roseburg, City of, Oregon
- 3622. Salem, City of, Oregon
- 3623. Sandy, City of, Oregon
- 3624. Sherwood, City of, Oregon
- 3625. Silverton, City of, Oregon
- 3626. Springfield, City of, Oregon
- 3627. St. Helens, City of, Oregon
- 3628. The Dalles, City of, Oregon
- 3629. Tigard, City of, Oregon
- 3630. Tillamook, County of, Oregon
- 3631. Troutdale, City of, Oregon
- 3632. Tualatin, City of, Oregon
- 3633. Umatilla, County of, Oregon
- 3634. Union, County of, Oregon
- 3635. Wasco, County of, Oregon
- 3636. Washington, County of, Oregon
- 3637. West Linn, City of, Oregon
- 3638. Wilsonville, City of, Oregon
- 3639. Woodburn, City of, Oregon
- 3640. Yamhill, County of, Oregon
- 3641. Abbeville, County of, South Carolina
- 3642. Aiken, City of, South Carolina
- 3643. Aiken, County of, South Carolina
- 3644. Anderson, City of, South Carolina
- 3645. Anderson, County of, South Carolina
- 3646. Bamberg, County of, South Carolina
- 3647. Barnwell, County of, South Carolina
- 3648. Beaufort, City of, South Carolina
- 3649. Beaufort, County of, South Carolina
- 3650. Berkeley, County of, South Carolina
- 3651. Bluffton, Town of, South Carolina
- 3652. Calhoun, County of, South Carolina
- 3653. Cayce, City of, South Carolina
- 3654. Charleston, City of, South Carolina
- 3655. Charleston, County of, South Carolina
- 3656. Cherokee, County of, South Carolina
- 3657. Chester, County of, South Carolina
- 3658. Chesterfield, County of, South Carolina
- 3659. Clarendon, County of, South Carolina
- 3660. Clemson, City of, South Carolina
- 3661. Colleton, County of, South Carolina
- 3662. Columbia, City of, South Carolina
- 3663. Conway, City of, South Carolina
- 3664. Darlington, County of, South Carolina
- 3665. Dillon, County of, South Carolina
- 3666. Dorchester, County of, South Carolina
- 3667. Easley, City of, South Carolina
- 3668. Edgefield, County of, South Carolina
- 3669. Fairfield, County of, South Carolina
- 3670. Florence, City of, South Carolina
- 3671. Florence, County of, South Carolina
- 3672. Forest Acres, City of, South Carolina
- 3673. Fort Mill, Town of, South Carolina
- 3674. Fountain Inn, City of, South Carolina
- 3675. Gaffney, City of, South Carolina
- 3676. Georgetown, County of, South Carolina
- 3677. Goose Creek, City of, South Carolina
- 3678. Greenville, City of, South Carolina
- 3679. Greenville, County of, South Carolina
- 3680. Greenwood, City of, South Carolina

- 3681. Greenwood, County of, South Carolina
- 3682. Greer, City of, South Carolina
- 3683. Hampton, County of, South Carolina
- 3684. Hanahan, City of, South Carolina
- 3685. Hilton Head Island, Town of, South Carolina
- 3686. Horry, County of, South Carolina
- 3687. Irmo, Town of, South Carolina
- 3688. James Island, Town of, South Carolina
- 3689. Jasper, County of, South Carolina
- 3690. Kershaw, County of, South Carolina
- 3691. Lancaster, County of, South Carolina
- 3692. Laurens, County of, South Carolina
- 3693. Lee, County of, South Carolina
- 3694. Lexington, County of, South Carolina
- 3695. Lexington, Town of, South Carolina
- 3696. Marion, County of, South Carolina
- 3697. Marlboro, County of, South Carolina
- 3698. Mauldin, City of, South Carolina
- 3699. Moncks Corner, Town of, South Carolina
- 3700. Mount Pleasant, Town of, South Carolina
- 3701. Myrtle Beach, City of, South Carolina
- 3702. Newberry, City of, South Carolina
- 3703. Newberry, County of, South Carolina
- 3704. North Augusta, City of, South Carolina
- 3705. North Charleston, City of, South Carolina
- 3706. North Myrtle Beach, City of, South Carolina
- 3707. Oconee, County of, South Carolina
- 3708. Orangeburg, City of, South Carolina
- 3709. Orangeburg, County of, South Carolina
- 3710. Pickens, County of, South Carolina
- 3711. Port Royal, Town of, South Carolina
- 3712. Richland, County of, South Carolina
- 3713. Rock Hill, City of, South Carolina
- 3714. Saluda, County of, South Carolina
- 3715. Simpsonville, City of, South Carolina
- 3716. Spartanburg, City of, South Carolina
- 3717. Spartanburg, County of, South Carolina
- 3718. Summerville, Town of, South Carolina
- 3719. Sumter, City of, South Carolina
- 3720. Sumter, County of, South Carolina
- 3721. Tega Cay, City of, South Carolina
- 3722. Union, County of, South Carolina
- 3723. West Columbia, City of, South Carolina
- 3724. Williamsburg, County of, South Carolina
- 3725. York, County of, South Carolina
- 3726. Anderson, County of, Tennessee
- 3727. Arlington, Town of, Tennessee
- 3728. Athens, City of, Tennessee
- 3729. Bartlett, City of, Tennessee
- 3730. Bedford, County of, Tennessee
- 3731. Benton, County of, Tennessee
- 3732. Bledsoe, County of, Tennessee
- 3733. Blount, County of, Tennessee
- 3734. Bradley, County of, Tennessee
- 3735. Brentwood, City of, Tennessee
- 3736. Bristol, City of, Tennessee
- 3737. Campbell, County of, Tennessee
- 3738. Cannon, County of, Tennessee
- 3739. Carroll, County of, Tennessee
- 3740. Carter, County of, Tennessee
- 3741. Chattanooga, City of, Tennessee
- 3742. Cheatham, County of, Tennessee
- 3743. Chester, County of, Tennessee
- 3744. Claiborne, County of, Tennessee
- 3745. Clarksville, City of, Tennessee
- 3746. Cleveland, City of, Tennessee
- 3747. Clinton, City of, Tennessee
- 3748. Cocke, County of, Tennessee
- 3749. Coffee, County of, Tennessee
- 3750. Collegedale, City of, Tennessee
- 3751. Collierville, Town of, Tennessee
- 3752. Columbia, City of, Tennessee
- 3753. Cookeville, City of, Tennessee
- 3754. Crockett, County of, Tennessee
- 3755. Crossville, City of, Tennessee

3756. Cumberland, County of, Tennessee
3757. Decatur, County of, Tennessee
3758. DeKalb, County of, Tennessee
3759. Dickson, City of, Tennessee
3760. Dickson, County of, Tennessee
3761. Dyer, County of, Tennessee
3762. Dyersburg, City of, Tennessee
3763. East Ridge, City of, Tennessee
3764. Elizabethton, City of, Tennessee
3765. Farragut, Town of, Tennessee
3766. Fayette, County of, Tennessee
3767. Fentress, County of, Tennessee
3768. Franklin, City of, Tennessee
3769. Franklin, County of, Tennessee
3770. Gallatin, City of, Tennessee
3771. Germantown, City of, Tennessee
3772. Gibson, County of, Tennessee
3773. Giles, County of, Tennessee
3774. Goodlettsville, City of, Tennessee
3775. Grainger, County of, Tennessee
3776. Greene, County of, Tennessee
3777. Greeneville, Town of, Tennessee
3778. Grundy, County of, Tennessee
3779. Hamblen, County of, Tennessee
3780. Hamilton, County of, Tennessee
3781. Hardeman, County of, Tennessee
3782. Hardin, County of, Tennessee
3783. Hartsville/Trousdale, County of, Tennessee
3784. Hawkins, County of, Tennessee
3785. Haywood, County of, Tennessee
3786. Henderson, County of, Tennessee
3787. Hendersonville, City of, Tennessee
3788. Henry, County of, Tennessee
3789. Hickman, County of, Tennessee
3790. Humphreys, County of, Tennessee
3791. Jackson, City of, Tennessee
3792. Jackson, County of, Tennessee
3793. Jefferson, County of, Tennessee
3794. Johnson City, City of, Tennessee
3795. Johnson, County of, Tennessee
3796. Kingsport, City of, Tennessee
3797. Knox, County of, Tennessee
3798. Knoxville, City of, Tennessee
3799. La Vergne, City of, Tennessee
3800. Lakeland, City of, Tennessee
3801. Lauderdale, County of, Tennessee
3802. Lawrence, County of, Tennessee
3803. Lawrenceburg, City of, Tennessee
3804. Lebanon, City of, Tennessee
3805. Lewis, County of, Tennessee
3806. Lewisburg, City of, Tennessee
3807. Lincoln, County of, Tennessee
3808. Loudon, County of, Tennessee
3809. Macon, County of, Tennessee
3810. Madison, County of, Tennessee
3811. Manchester, City of, Tennessee
3812. Marion, County of, Tennessee
3813. Marshall, County of, Tennessee
3814. Martin, City of, Tennessee
3815. Maryville, City of, Tennessee
3816. Maury, County of, Tennessee
3817. McMinn, County of, Tennessee
3818. McMinnville, City of, Tennessee
3819. McNairy, County of, Tennessee
3820. Meigs, County of, Tennessee
3821. Memphis, City of, Tennessee
3822. Millington, City of, Tennessee
3823. Monroe, County of, Tennessee
3824. Montgomery, County of, Tennessee
3825. Morgan, County of, Tennessee
3826. Morristown, City of, Tennessee
3827. Mount Juliet, City of, Tennessee
3828. Murfreesboro, City of, Tennessee
3829. Nashville-Davidson, Metropolitan Government, Tennessee
3830. Nolensville, Town of, Tennessee
3831. Oak Ridge, City of, Tennessee
3832. Obion, County of, Tennessee
3833. Overton, County of, Tennessee
3834. Paris, City of, Tennessee
3835. Polk, County of, Tennessee
3836. Portland, City of, Tennessee
3837. Putnam, County of, Tennessee
3838. Red Bank, City of, Tennessee
3839. Rhea, County of, Tennessee
3840. Roane, County of, Tennessee
3841. Robertson, County of, Tennessee
3842. Rutherford, County of, Tennessee
3843. Scott, County of, Tennessee
3844. Sequatchie, County of, Tennessee
3845. Sevier, County of, Tennessee

- 3846. Sevierville, City of, Tennessee
- 3847. Shelby, County of, Tennessee
- 3848. Shelbyville, City of, Tennessee
- 3849. Smith, County of, Tennessee
- 3850. Smyrna, Town of, Tennessee
- 3851. Soddy-Daisy, City of, Tennessee
- 3852. Spring Hill, City of, Tennessee
- 3853. Springfield, City of, Tennessee
- 3854. Stewart, County of, Tennessee
- 3855. Sullivan, County of, Tennessee
- 3856. Sumner, County of, Tennessee
- 3857. Tipton, County of, Tennessee
- 3858. Tullahoma, City of, Tennessee
- 3859. Unicoi, County of, Tennessee
- 3860. Union City, City of, Tennessee
- 3861. Union, County of, Tennessee
- 3862. Warren, County of, Tennessee
- 3863. Washington, County of, Tennessee
- 3864. Wayne, County of, Tennessee
- 3865. Weakley, County of, Tennessee
- 3866. White, County of, Tennessee
- 3867. White House, City of, Tennessee
- 3868. Williamson, County of, Tennessee
- 3869. Wilson, County of, Tennessee
- 3870. Abilene, City of, Texas
- 3871. Addison, Town of, Texas
- 3872. Alamo, City of, Texas
- 3873. Alice, City of, Texas
- 3874. Allen, City of, Texas
- 3875. Alton, City of, Texas
- 3876. Alvin, City of, Texas
- 3877. Amarillo, City of, Texas
- 3878. Anderson, County of, Texas
- 3879. Andrews, City of, Texas
- 3880. Andrews, County of, Texas
- 3881. Angelina, County of, Texas
- 3882. Angleton, City of, Texas
- 3883. Anna, City of, Texas
- 3884. Aransas, County of, Texas
- 3885. Arlington, City of, Texas
- 3886. Atascosa, County of, Texas
- 3887. Athens, City of, Texas
- 3888. Austin, City of, Texas
- 3889. Austin, County of, Texas
- 3890. Azle, City of, Texas
- 3891. Balch Springs, City of, Texas
- 3892. Bandera, County of, Texas
- 3893. Bastrop, County of, Texas
- 3894. Bay City, City of, Texas
- 3895. Baytown, City of, Texas
- 3896. Beaumont, City of, Texas
- 3897. Bedford, City of, Texas
- 3898. Bee, County of, Texas
- 3899. Beeville, City of, Texas
- 3900. Bell, County of, Texas
- 3901. Bellaire, City of, Texas
- 3902. Bellmead, City of, Texas
- 3903. Belton, City of, Texas
- 3904. Benbrook, City of, Texas
- 3905. Bexar, County of, Texas
- 3906. Big Spring, City of, Texas
- 3907. Blanco, County of, Texas
- 3908. Boerne, City of, Texas
- 3909. Bonham, City of, Texas
- 3910. Borger, City of, Texas
- 3911. Bosque, County of, Texas
- 3912. Bowie, County of, Texas
- 3913. Brazoria, County of, Texas
- 3914. Brazos, County of, Texas
- 3915. Brenham, City of, Texas
- 3916. Brown, County of, Texas
- 3917. Brownsville, City of, Texas
- 3918. Brownwood, City of, Texas
- 3919. Bryan, City of, Texas
- 3920. Buda, City of, Texas
- 3921. Burkburnett, City of, Texas
- 3922. Burleson, City of, Texas
- 3923. Burleson, County of, Texas
- 3924. Burnet, County of, Texas
- 3925. Caldwell, County of, Texas
- 3926. Calhoun, County of, Texas
- 3927. Callahan, County of, Texas
- 3928. Cameron, County of, Texas
- 3929. Camp, County of, Texas
- 3930. Canyon, City of, Texas
- 3931. Carrollton, City of, Texas
- 3932. Cass, County of, Texas
- 3933. Cedar Hill, City of, Texas
- 3934. Cedar Park, City of, Texas
- 3935. Celina, City of, Texas
- 3936. Chambers, County of, Texas
- 3937. Cherokee, County of, Texas

- 3938. Cibolo, City of, Texas
- 3939. Clay, County of, Texas
- 3940. Cleburne, City of, Texas
- 3941. Clute, City of, Texas
- 3942. College Station, City of, Texas
- 3943. Colleyville, City of, Texas
- 3944. Collin, County of, Texas
- 3945. Colorado, County of, Texas
- 3946. Comal, County of, Texas
- 3947. Comanche, County of, Texas
- 3948. Conroe, City of, Texas
- 3949. Converse, City of, Texas
- 3950. Cooke, County of, Texas
- 3951. Coppell, City of, Texas
- 3952. Copperas Cove, City of, Texas
- 3953. Corinth, City of, Texas
- 3954. Corpus Christi, City of, Texas
- 3955. Corsicana, City of, Texas
- 3956. Coryell, County of, Texas
- 3957. Crowley, City of, Texas
- 3958. Dallas, City of, Texas
- 3959. Dallas, County of, Texas
- 3960. Dawson, County of, Texas
- 3961. Deaf Smith, County of, Texas
- 3962. Deer Park, City of, Texas
- 3963. Del Rio, City of, Texas
- 3964. Denison, City of, Texas
- 3965. Denton, City of, Texas
- 3966. Denton, County of, Texas
- 3967. DeSoto, City of, Texas
- 3968. DeWitt, County of, Texas
- 3969. Dickinson, City of, Texas
- 3970. Dimmit, County of, Texas
- 3971. Donna, City of, Texas
- 3972. Dumas, City of, Texas
- 3973. Duncanville, City of, Texas
- 3974. Duval, County of, Texas
- 3975. Eagle Pass, City of, Texas
- 3976. Eastland, County of, Texas
- 3977. Ector, County of, Texas
- 3978. Edinburg, City of, Texas
- 3979. El Campo, City of, Texas
- 3980. El Paso, City of, Texas
- 3981. El Paso, County of, Texas
- 3982. Elgin, City of, Texas
- 3983. Ellis, County of, Texas
- 3984. Ennis, City of, Texas
- 3985. Erath, County of, Texas
- 3986. Eules, City of, Texas
- 3987. Fair Oaks Ranch, City of, Texas
- 3988. Falls, County of, Texas
- 3989. Fannin, County of, Texas
- 3990. Farmers Branch, City of, Texas
- 3991. Fate, City of, Texas
- 3992. Fayette, County of, Texas
- 3993. Flower Mound, Town of, Texas
- 3994. Forest Hill, City of, Texas
- 3995. Forney, City of, Texas
- 3996. Fort Bend, County of, Texas
- 3997. Fort Worth, City of, Texas
- 3998. Franklin, County of, Texas
- 3999. Fredericksburg, City of, Texas
- 4000. Freeport, City of, Texas
- 4001. Freestone, County of, Texas
- 4002. Friendswood, City of, Texas
- 4003. Frio, County of, Texas
- 4004. Frisco, City of, Texas
- 4005. Fulshear, City of, Texas
- 4006. Gaines, County of, Texas
- 4007. Gainesville, City of, Texas
- 4008. Galena Park, City of, Texas
- 4009. Galveston, City of, Texas
- 4010. Galveston, County of, Texas
- 4011. Garland, City of, Texas
- 4012. Gatesville, City of, Texas
- 4013. Georgetown, City of, Texas
- 4014. Gillespie, County of, Texas
- 4015. Glenn Heights, City of, Texas
- 4016. Gonzales, County of, Texas
- 4017. Granbury, City of, Texas
- 4018. Grand Prairie, City of, Texas
- 4019. Grapevine, City of, Texas
- 4020. Gray, County of, Texas
- 4021. Grayson, County of, Texas
- 4022. Greenville, City of, Texas
- 4023. Gregg, County of, Texas
- 4024. Grimes, County of, Texas
- 4025. Groves, City of, Texas
- 4026. Guadalupe, County of, Texas
- 4027. Hale, County of, Texas
- 4028. Haltom City, City of, Texas
- 4029. Hardin, County of, Texas

- 4030. Harker Heights, City of, Texas
- 4031. Harlingen, City of, Texas
- 4032. Harris, County of, Texas
- 4033. Harrison, County of, Texas
- 4034. Hays, County of, Texas
- 4035. Henderson, City of, Texas
- 4036. Henderson, County of, Texas
- 4037. Hereford, City of, Texas
- 4038. Hewitt, City of, Texas
- 4039. Hidalgo, City of, Texas
- 4040. Hidalgo, County of, Texas
- 4041. Highland, Village of, City of, Texas
- 4042. Hill, County of, Texas
- 4043. Hockley, County of, Texas
- 4044. Hood, County of, Texas
- 4045. Hopkins, County of, Texas
- 4046. Horizon City, City of, Texas
- 4047. Houston, City of, Texas
- 4048. Houston, County of, Texas
- 4049. Howard, County of, Texas
- 4050. Humble, City of, Texas
- 4051. Hunt, County of, Texas
- 4052. Huntsville, City of, Texas
- 4053. Hurst, City of, Texas
- 4054. Hutchinson, County of, Texas
- 4055. Hutto, City of, Texas
- 4056. Ingleside, City of, Texas
- 4057. Irving, City of, Texas
- 4058. Jacinto City, City of, Texas
- 4059. Jackson, County of, Texas
- 4060. Jacksonville, City of, Texas
- 4061. Jasper, County of, Texas
- 4062. Jefferson, County of, Texas
- 4063. Jim Wells, County of, Texas
- 4064. Johnson, County of, Texas
- 4065. Jones, County of, Texas
- 4066. Karnes, County of, Texas
- 4067. Katy, City of, Texas
- 4068. Kaufman, County of, Texas
- 4069. Keller, City of, Texas
- 4070. Kendall, County of, Texas
- 4071. Kerr, County of, Texas
- 4072. Kerrville, City of, Texas
- 4073. Kilgore, City of, Texas
- 4074. Killeen, City of, Texas
- 4075. Kingsville, City of, Texas
- 4076. Kleberg, County of, Texas
- 4077. Kyle, City of, Texas
- 4078. La Marque, City of, Texas
- 4079. La Porte, City of, Texas
- 4080. Lake Jackson, City of, Texas
- 4081. Lakeway, City of, Texas
- 4082. Lamar, County of, Texas
- 4083. Lamb, County of, Texas
- 4084. Lampasas, County of, Texas
- 4085. Lancaster, City of, Texas
- 4086. Laredo, City of, Texas
- 4087. Lavaca, County of, Texas
- 4088. League City, City of, Texas
- 4089. Leander, City of, Texas
- 4090. Lee, County of, Texas
- 4091. Leon, County of, Texas
- 4092. Leon Valley, City of, Texas
- 4093. Levelland, City of, Texas
- 4094. Lewisville, City of, Texas
- 4095. Liberty, County of, Texas
- 4096. Limestone, County of, Texas
- 4097. Little Elm, City of, Texas
- 4098. Live Oak, City of, Texas
- 4099. Live Oak, County of, Texas
- 4100. Llano, County of, Texas
- 4101. Lockhart, City of, Texas
- 4102. Longview, City of, Texas
- 4103. Lubbock, City of, Texas
- 4104. Lubbock, County of, Texas
- 4105. Lufkin, City of, Texas
- 4106. Lumberton, City of, Texas
- 4107. Madison, County of, Texas
- 4108. Manor, City of, Texas
- 4109. Mansfield, City of, Texas
- 4110. Manvel, City of, Texas
- 4111. Marshall, City of, Texas
- 4112. Matagorda, County of, Texas
- 4113. Maverick, County of, Texas
- 4114. McAllen, City of, Texas
- 4115. McKinney, City of, Texas
- 4116. McLennan, County of, Texas
- 4117. Medina, County of, Texas
- 4118. Melissa, City of, Texas
- 4119. Mercedes, City of, Texas
- 4120. Mesquite, City of, Texas
- 4121. Midland, City of, Texas

- 4122. Midland, County of, Texas
- 4123. Midlothian, City of, Texas
- 4124. Milam, County of, Texas
- 4125. Mineral Wells, City of, Texas
- 4126. Mission, City of, Texas
- 4127. Missouri City, City of, Texas
- 4128. Montague, County of, Texas
- 4129. Montgomery, County of, Texas
- 4130. Moore, County of, Texas
- 4131. Morris, County of, Texas
- 4132. Mount Pleasant, City of, Texas
- 4133. Murphy, City of, Texas
- 4134. Nacogdoches, City of, Texas
- 4135. Nacogdoches, County of, Texas
- 4136. Navarro, County of, Texas
- 4137. Nederland, City of, Texas
- 4138. New Braunfels, City of, Texas
- 4139. Newton, County of, Texas
- 4140. Nolan, County of, Texas
- 4141. North Richland Hills, City of, Texas
- 4142. Nueces, County of, Texas
- 4143. Odessa, City of, Texas
- 4144. Orange, City of, Texas
- 4145. Orange, County of, Texas
- 4146. Palestine, City of, Texas
- 4147. Palo Pinto, County of, Texas
- 4148. Pampa, City of, Texas
- 4149. Panola, County of, Texas
- 4150. Paris, City of, Texas
- 4151. Parker, County of, Texas
- 4152. Pasadena, City of, Texas
- 4153. Pearland, City of, Texas
- 4154. Pearsall, City of, Texas
- 4155. Pecos, City of, Texas
- 4156. Pecos, County of, Texas
- 4157. Pflugerville, City of, Texas
- 4158. Pharr, City of, Texas
- 4159. Plainview, City of, Texas
- 4160. Plano, City of, Texas
- 4161. Pleasanton, City of, Texas
- 4162. Polk, County of, Texas
- 4163. Port Arthur, City of, Texas
- 4164. Port Lavaca, City of, Texas
- 4165. Port Neches, City of, Texas
- 4166. Portland, City of, Texas
- 4167. Potter, County of, Texas
- 4168. Princeton, City of, Texas
- 4169. Prosper, Town of, Texas
- 4170. Rains, County of, Texas
- 4171. Randall, County of, Texas
- 4172. Raymondville, City of, Texas
- 4173. Red Oak, City of, Texas
- 4174. Red River, County of, Texas
- 4175. Reeves, County of, Texas
- 4176. Richardson, City of, Texas
- 4177. Richmond, City of, Texas
- 4178. Rio Grande City, City of, Texas
- 4179. Robertson, County of, Texas
- 4180. Robinson, City of, Texas
- 4181. Robstown, City of, Texas
- 4182. Rockport, City of, Texas
- 4183. Rockwall, City of, Texas
- 4184. Rockwall, County of, Texas
- 4185. Roma, City of, Texas
- 4186. Rosenberg, City of, Texas
- 4187. Round Rock, City of, Texas
- 4188. Rowlett, City of, Texas
- 4189. Royse City, City of, Texas
- 4190. Runnels, County of, Texas
- 4191. Rusk, County of, Texas
- 4192. Sabine, County of, Texas
- 4193. Sachse, City of, Texas
- 4194. Saginaw, City of, Texas
- 4195. San Angelo, City of, Texas
- 4196. San Antonio, City of, Texas
- 4197. San Benito, City of, Texas
- 4198. San Jacinto, County of, Texas
- 4199. San Juan, City of, Texas
- 4200. San Marcos, City of, Texas
- 4201. San Patricio, County of, Texas
- 4202. Santa Fe, City of, Texas
- 4203. Schertz, City of, Texas
- 4204. Scurry, County of, Texas
- 4205. Seabrook, City of, Texas
- 4206. Seagoville, City of, Texas
- 4207. Seguin, City of, Texas
- 4208. Selma, City of, Texas
- 4209. Shelby, County of, Texas
- 4210. Sherman, City of, Texas
- 4211. Smith, County of, Texas
- 4212. Snyder, City of, Texas
- 4213. Socorro, City of, Texas

- 4214. South Houston, City of, Texas
- 4215. Southlake, City of, Texas
- 4216. Stafford, City of, Texas
- 4217. Starr, County of, Texas
- 4218. Stephenville, City of, Texas
- 4219. Sugar Land, City of, Texas
- 4220. Sulphur Springs, City of, Texas
- 4221. Sweetwater, City of, Texas
- 4222. Tarrant, County of, Texas
- 4223. Taylor, City of, Texas
- 4224. Taylor, County of, Texas
- 4225. Temple, City of, Texas
- 4226. Terrell, City of, Texas
- 4227. Terry, County of, Texas
- 4228. Texarkana, City of, Texas
- 4229. Texas City, City of, Texas
- 4230. The Colony, City of, Texas
- 4231. Titus, County of, Texas
- 4232. Tom Green, County of, Texas
- 4233. Tomball, City of, Texas
- 4234. Travis, County of, Texas
- 4235. Trinity, County of, Texas
- 4236. Trophy Club, Town of, Texas
- 4237. Tyler, City of, Texas
- 4238. Tyler, County of, Texas
- 4239. Universal City, City of, Texas
- 4240. University Park, City of, Texas
- 4241. Upshur, County of, Texas
- 4242. Uvalde, City of, Texas
- 4243. Uvalde, County of, Texas
- 4244. Val Verde, County of, Texas
- 4245. Van Zandt, County of, Texas
- 4246. Vernon, City of, Texas
- 4247. Victoria, City of, Texas
- 4248. Victoria, County of, Texas
- 4249. Vidor, City of, Texas
- 4250. Waco, City of, Texas
- 4251. Walker, County of, Texas
- 4252. Waller, County of, Texas
- 4253. Ward, County of, Texas
- 4254. Washington, County of, Texas
- 4255. Watauga, City of, Texas
- 4256. Waxahachie, City of, Texas
- 4257. Weatherford, City of, Texas
- 4258. Webb, County of, Texas
- 4259. Webster, City of, Texas
- 4260. Weslaco, City of, Texas
- 4261. West University Place, City of, Texas
- 4262. Wharton, County of, Texas
- 4263. White Settlement, City of, Texas
- 4264. Wichita, County of, Texas
- 4265. Wichita Falls, City of, Texas
- 4266. Wilbarger, County of, Texas
- 4267. Willacy, County of, Texas
- 4268. Williamson, County of, Texas
- 4269. Wilson, County of, Texas
- 4270. Wise, County of, Texas
- 4271. Wood, County of, Texas
- 4272. Wylie, City of, Texas
- 4273. Young, County of, Texas
- 4274. Zapata, County of, Texas
- 4275. Zavala, County of, Texas
- 4276. Alpine, City of, Utah
- 4277. American Fork, City of, Utah
- 4278. Bluffdale, City of, Utah
- 4279. Bountiful, City of, Utah
- 4280. Box Elder, County of, Utah
- 4281. Brigham City, City of, Utah
- 4282. Cache, County of, Utah
- 4283. Carbon, County of, Utah
- 4284. Cedar City, City of, Utah
- 4285. Cedar Hills, City of, Utah
- 4286. Centerville, City of, Utah
- 4287. Clearfield, City of, Utah
- 4288. Clinton, City of, Utah
- 4289. Cottonwood Heights, City of, Utah
- 4290. Davis, County of, Utah
- 4291. Draper, City of, Utah
- 4292. Duchesne, County of, Utah
- 4293. Eagle Mountain, City of, Utah
- 4294. Emery, County of, Utah
- 4295. Farmington, City of, Utah
- 4296. Grantsville, City of, Utah
- 4297. Heber, City of, Utah
- 4298. Herriman, City of, Utah
- 4299. Highland, City of, Utah
- 4300. Holladay, City of, Utah
- 4301. Hurricane, City of, Utah
- 4302. Iron, County of, Utah
- 4303. Juab, County of, Utah
- 4304. Kaysville, City of, Utah

- 4305. Kearns metro, Township of, Utah
- 4306. Layton, City of, Utah
- 4307. Lehi, City of, Utah
- 4308. Lindon, City of, Utah
- 4309. Logan, City of, Utah
- 4310. Magna metro, Township of, Utah
- 4311. Mapleton, City of, Utah
- 4312. Midvale, City of, Utah
- 4313. Millard, County of, Utah
- 4314. Millcreek, City of, Utah
- 4315. Morgan, County of, Utah
- 4316. Murray, City of, Utah
- 4317. North Logan, City of, Utah
- 4318. North Ogden, City of, Utah
- 4319. North Salt Lake, City of, Utah
- 4320. Ogden, City of, Utah
- 4321. Orem, City of, Utah
- 4322. Payson, City of, Utah
- 4323. Pleasant Grove, City of, Utah
- 4324. Pleasant View, City of, Utah
- 4325. Provo, City of, Utah
- 4326. Riverton, City of, Utah
- 4327. Roy, City of, Utah
- 4328. Salt Lake City, City of, Utah
- 4329. Salt Lake, County of, Utah
- 4330. San Juan, County of, Utah
- 4331. Sandy, City of, Utah
- 4332. Sanpete, County of, Utah
- 4333. Santaquin, City of, Utah
- 4334. Saratoga Springs, City of, Utah
- 4335. Sevier, County of, Utah
- 4336. Smithfield, City of, Utah
- 4337. South Jordan, City of, Utah
- 4338. South Ogden, City of, Utah
- 4339. South Salt Lake, City of, Utah
- 4340. Spanish Fork, City of, Utah
- 4341. Springville, City of, Utah
- 4342. St. George, City of, Utah
- 4343. Summit, County of, Utah
- 4344. Syracuse, City of, Utah
- 4345. Taylorsville, City of, Utah
- 4346. Tooele, City of, Utah
- 4347. Tooele, County of, Utah
- 4348. Uintah, County of, Utah
- 4349. Utah, County of, Utah
- 4350. Vernal, City of, Utah
- 4351. Vineyard, Town of, Utah
- 4352. Wasatch, County of, Utah
- 4353. Washington, City of, Utah
- 4354. Washington, County of, Utah
- 4355. Weber, County of, Utah
- 4356. West Haven, City of, Utah
- 4357. West Jordan, City of, Utah
- 4358. West Point, City of, Utah
- 4359. West Valley City, City of, Utah
- 4360. Woods Cross, City of, Utah
- 4361. Accomack, County of, Virginia
- 4362. Albemarle, County of, Virginia
- 4363. Alexandria, City of, Virginia
- 4364. Alleghany, County of, Virginia
- 4365. Amelia, County of, Virginia
- 4366. Amherst, County of, Virginia
- 4367. Appomattox, County of, Virginia
- 4368. Arlington, County of, Virginia
- 4369. Augusta, County of, Virginia
- 4370. Bedford, County of, Virginia
- 4371. Blacksburg, Town of, Virginia
- 4372. Botetourt, County of, Virginia
- 4373. Bristol, City of, Virginia
- 4374. Brunswick, County of, Virginia
- 4375. Buchanan, County of, Virginia
- 4376. Buckingham, County of, Virginia
- 4377. Campbell, County of, Virginia
- 4378. Caroline, County of, Virginia
- 4379. Carroll, County of, Virginia
- 4380. Charlotte, County of, Virginia
- 4381. Charlottesville, City of, Virginia
- 4382. Chesapeake, City of, Virginia
- 4383. Chesterfield, County of, Virginia
- 4384. Christiansburg, Town of, Virginia
- 4385. Clarke, County of, Virginia
- 4386. Colonial Heights, City of, Virginia
- 4387. Culpeper, County of, Virginia
- 4388. Culpeper, Town of, Virginia
- 4389. Danville, City of, Virginia
- 4390. Dickenson, County of, Virginia
- 4391. Dinwiddie, County of, Virginia
- 4392. Essex, County of, Virginia
- 4393. Fairfax, City of, Virginia
- 4394. Fairfax, County of, Virginia
- 4395. Falls Church, City of, Virginia
- 4396. Fauquier, County of, Virginia

- 4397. Floyd, County of, Virginia
- 4398. Fluvanna, County of, Virginia
- 4399. Franklin, County of, Virginia
- 4400. Frederick, County of, Virginia
- 4401. Fredericksburg, City of, Virginia
- 4402. Front Royal, Town of, Virginia
- 4403. Giles, County of, Virginia
- 4404. Gloucester, County of, Virginia
- 4405. Goochland, County of, Virginia
- 4406. Grayson, County of, Virginia
- 4407. Greene, County of, Virginia
- 4408. Greensville, County of, Virginia
- 4409. Halifax, County of, Virginia
- 4410. Hampton, City of, Virginia
- 4411. Hanover, County of, Virginia
- 4412. Harrisonburg, City of, Virginia
- 4413. Henrico, County of, Virginia
- 4414. Henry, County of, Virginia
- 4415. Herndon, Town of, Virginia
- 4416. Hopewell, City of, Virginia
- 4417. Isle of Wight, County of, Virginia
- 4418. James City, County of, Virginia
- 4419. King George, County of, Virginia
- 4420. King William, County of, Virginia
- 4421. Lancaster, County of, Virginia
- 4422. Lee, County of, Virginia
- 4423. Leesburg, Town of, Virginia
- 4424. Loudoun, County of, Virginia
- 4425. Louisa, County of, Virginia
- 4426. Lunenburg, County of, Virginia
- 4427. Lynchburg, City of, Virginia
- 4428. Madison, County of, Virginia
- 4429. Manassas, City of, Virginia
- 4430. Manassas Park, City of, Virginia
- 4431. Martinsville, City of, Virginia
- 4432. Mecklenburg, County of, Virginia
- 4433. Middlesex, County of, Virginia
- 4434. Montgomery, County of, Virginia
- 4435. Nelson, County of, Virginia
- 4436. New Kent, County of, Virginia
- 4437. Newport News, City of, Virginia
- 4438. Norfolk, City of, Virginia
- 4439. Northampton, County of, Virginia
- 4440. Northumberland, County of, Virginia
- 4441. Nottoway, County of, Virginia
- 4442. Orange, County of, Virginia
- 4443. Page, County of, Virginia
- 4444. Patrick, County of, Virginia
- 4445. Petersburg, City of, Virginia
- 4446. Pittsylvania, County of, Virginia
- 4447. Poquoson, City of, Virginia
- 4448. Portsmouth, City of, Virginia
- 4449. Powhatan, County of, Virginia
- 4450. Prince Edward, County of, Virginia
- 4451. Prince George, County of, Virginia
- 4452. Prince William, County of, Virginia
- 4453. Pulaski, County of, Virginia
- 4454. Purcellville, Town of, Virginia
- 4455. Radford, City of, Virginia
- 4456. Richmond, City of, Virginia
- 4457. Roanoke, City of, Virginia
- 4458. Roanoke, County of, Virginia
- 4459. Rockbridge, County of, Virginia
- 4460. Rockingham, County of, Virginia
- 4461. Russell, County of, Virginia
- 4462. Salem, City of, Virginia
- 4463. Scott, County of, Virginia
- 4464. Shenandoah, County of, Virginia
- 4465. Smyth, County of, Virginia
- 4466. Southampton, County of, Virginia
- 4467. Spotsylvania, County of, Virginia
- 4468. Stafford, County of, Virginia
- 4469. Staunton, City of, Virginia
- 4470. Suffolk, City of, Virginia
- 4471. Sussex, County of, Virginia
- 4472. Tazewell, County of, Virginia
- 4473. Vienna, Town of, Virginia
- 4474. Virginia Beach, City of, Virginia
- 4475. Warren, County of, Virginia
- 4476. Warrenton, Town of, Virginia
- 4477. Washington, County of, Virginia
- 4478. Waynesboro, City of, Virginia
- 4479. Westmoreland, County of, Virginia
- 4480. Williamsburg, City of, Virginia
- 4481. Winchester, City of, Virginia
- 4482. Wise, County of, Virginia
- 4483. Wythe, County of, Virginia
- 4484. York, County of, Virginia
- 4485. Aberdeen, City of, Washington
- 4486. Adams, County of, Washington
- 4487. Anacortes, City of, Washington
- 4488. Arlington, City of, Washington

- 4489. Asotin, County of, Washington
- 4490. Auburn, City of, Washington
- 4491. Bainbridge Island, City of, Washington
- 4492. Battle Ground, City of, Washington
- 4493. Bellevue, City of, Washington
- 4494. Bellingham, City of, Washington
- 4495. Benton, County of, Washington
- 4496. Bonney Lake, City of, Washington
- 4497. Bothell, City of, Washington
- 4498. Bremerton, City of, Washington
- 4499. Burien, City of, Washington
- 4500. Camas, City of, Washington
- 4501. Centralia, City of, Washington
- 4502. Chelan, County of, Washington
- 4503. Cheney, City of, Washington
- 4504. Clallam, County of, Washington
- 4505. Clark, County of, Washington
- 4506. Covington, City of, Washington
- 4507. Cowlitz, County of, Washington
- 4508. Des Moines, City of, Washington
- 4509. Douglas, County of, Washington
- 4510. East Wenatchee, City of, Washington
- 4511. Edgewood, City of, Washington
- 4512. Edmonds, City of, Washington
- 4513. Ellensburg, City of, Washington
- 4514. Enumclaw, City of, Washington
- 4515. Everett, City of, Washington
- 4516. Federal Way, City of, Washington
- 4517. Ferndale, City of, Washington
- 4518. Fife, City of, Washington
- 4519. Franklin, County of, Washington
- 4520. Gig Harbor, City of, Washington
- 4521. Grandview, City of, Washington
- 4522. Grant, County of, Washington
- 4523. Grays Harbor, County of, Washington
- 4524. Island, County of, Washington
- 4525. Issaquah, City of, Washington
- 4526. Jefferson, County of, Washington
- 4527. Kelso, City of, Washington
- 4528. Kenmore, City of, Washington
- 4529. Kennewick, City of, Washington
- 4530. Kent, City of, Washington
- 4531. King, County of, Washington
- 4532. Kirkland, City of, Washington
- 4533. Kitsap, County of, Washington
- 4534. Kittitas, County of, Washington
- 4535. Klickitat, County of, Washington
- 4536. Lacey, City of, Washington
- 4537. Lake Forest Park, City of, Washington
- 4538. Lake Stevens, City of, Washington
- 4539. Lakewood, City of, Washington
- 4540. Lewis, County of, Washington
- 4541. Liberty Lake, City of, Washington
- 4542. Lincoln, County of, Washington
- 4543. Longview, City of, Washington
- 4544. Lynden, City of, Washington
- 4545. Lynnwood, City of, Washington
- 4546. Maple Valley, City of, Washington
- 4547. Marysville, City of, Washington
- 4548. Mason, County of, Washington
- 4549. Mercer Island, City of, Washington
- 4550. Mill Creek, City of, Washington
- 4551. Monroe, City of, Washington
- 4552. Moses Lake, City of, Washington
- 4553. Mount Vernon, City of, Washington
- 4554. Mountlake Terrace, City of, Washington
- 4555. Mukilteo, City of, Washington
- 4556. Newcastle, City of, Washington
- 4557. Oak Harbor, City of, Washington
- 4558. Okanogan, County of, Washington
- 4559. Olympia, City of, Washington
- 4560. Pacific, County of, Washington
- 4561. Pasco, City of, Washington
- 4562. Pend Oreille, County of, Washington
- 4563. Pierce, County of, Washington
- 4564. Port Angeles, City of, Washington
- 4565. Port Orchard, City of, Washington
- 4566. Poulsbo, City of, Washington
- 4567. Pullman, City of, Washington
- 4568. Puyallup, City of, Washington
- 4569. Redmond, City of, Washington
- 4570. Renton, City of, Washington
- 4571. Richland, City of, Washington
- 4572. Sammamish, City of, Washington
- 4573. San Juan, County of, Washington
- 4574. SeaTac, City of, Washington
- 4575. Seattle, City of, Washington

- 4576. Sedro-Woolley, City of, Washington
- 4577. Shelton, City of, Washington
- 4578. Shoreline, City of, Washington
- 4579. Skagit, County of, Washington
- 4580. Skamania, County of, Washington
- 4581. Snohomish, City of, Washington
- 4582. Snohomish, County of, Washington
- 4583. Snoqualmie, City of, Washington
- 4584. Spokane, City of, Washington
- 4585. Spokane, County of, Washington
- 4586. Spokane Valley, City of, Washington
- 4587. Stevens, County of, Washington
- 4588. Sumner, City of, Washington
- 4589. Sunnyside, City of, Washington
- 4590. Tacoma, City of, Washington
- 4591. Thurston, County of, Washington
- 4592. Tukwila, City of, Washington
- 4593. Tumwater, City of, Washington
- 4594. University Place, City of,
Washington
- 4595. Vancouver, City of, Washington
- 4596. Walla Walla, City of, Washington
- 4597. Walla Walla, County of, Washington
- 4598. Washougal, City of, Washington
- 4599. Wenatchee, City of, Washington
- 4600. West Richland, City of, Washington
- 4601. Whatcom, County of, Washington
- 4602. Whitman, County of, Washington
- 4603. Woodinville, City of, Washington
- 4604. Yakima, City of, Washington
- 4605. Yakima, County of, Washington
- 4606. Adams, County of, Wisconsin
- 4607. Allouéz, Village of, Wisconsin
- 4608. Appleton, City of, Wisconsin
- 4609. Ashland, County of, Wisconsin
- 4610. Ashwaubenon, Village of, Wisconsin
- 4611. Baraboo, City of, Wisconsin
- 4612. Barron, County of, Wisconsin
- 4613. Bayfield, County of, Wisconsin
- 4614. Beaver Dam, City of, Wisconsin
- 4615. Bellevue, Village of, Wisconsin
- 4616. Beloit, City of, Wisconsin
- 4617. Brookfield, City of, Wisconsin
- 4618. Brown, County of, Wisconsin
- 4619. Brown Deer, Village of, Wisconsin
- 4620. Buffalo, County of, Wisconsin
- 4621. Burlington, City of, Wisconsin
- 4622. Burnett, County of, Wisconsin
- 4623. Caledonia, Village of, Wisconsin
- 4624. Calumet, County of, Wisconsin
- 4625. Cedarburg, City of, Wisconsin
- 4626. Chippewa, County of, Wisconsin
- 4627. Chippewa Falls, City of, Wisconsin
- 4628. Clark, County of, Wisconsin
- 4629. Columbia, County of, Wisconsin
- 4630. Crawford, County of, Wisconsin
- 4631. Cudahy, City of, Wisconsin
- 4632. Dane, County of, Wisconsin
- 4633. De Pere, City of, Wisconsin
- 4634. DeForest, Village of, Wisconsin
- 4635. Dodge, County of, Wisconsin
- 4636. Door, County of, Wisconsin
- 4637. Douglas, County of, Wisconsin
- 4638. Dunn, County of, Wisconsin
- 4639. Eau Claire, City of, Wisconsin
- 4640. Eau Claire, County of, Wisconsin
- 4641. Elkhorn, City of, Wisconsin
- 4642. Fitchburg, City of, Wisconsin
- 4643. Fond du Lac, City of, Wisconsin
- 4644. Fond du Lac, County of, Wisconsin
- 4645. Fort Atkinson, City of, Wisconsin
- 4646. Fox Crossing, Village of, Wisconsin
- 4647. Franklin, City of, Wisconsin
- 4648. Germantown, Village of, Wisconsin
- 4649. Glendale, City of, Wisconsin
- 4650. Grafton, Village of, Wisconsin
- 4651. Grand Chute, Town of, Wisconsin
- 4652. Grant, County of, Wisconsin
- 4653. Green Bay, City of, Wisconsin
- 4654. Green, County of, Wisconsin
- 4655. Green Lake, County of, Wisconsin
- 4656. Greendale, Village of, Wisconsin
- 4657. Greenfield, City of, Wisconsin
- 4658. Greenville, Town of, Wisconsin
- 4659. Harrison, Village of, Wisconsin
- 4660. Hartford, City of, Wisconsin
- 4661. Hobart, Village of, Wisconsin
- 4662. Holmen, Village of, Wisconsin
- 4663. Howard, Village of, Wisconsin
- 4664. Hudson, City of, Wisconsin
- 4665. Iowa, County of, Wisconsin
- 4666. Jackson, County of, Wisconsin

4667. Janesville, City of, Wisconsin
4668. Jefferson, County of, Wisconsin
4669. Juneau, County of, Wisconsin
4670. Kaukauna, City of, Wisconsin
4671. Kenosha, City of, Wisconsin
4672. Kenosha, County of, Wisconsin
4673. Kewaunee, County of, Wisconsin
4674. La Crosse, City of, Wisconsin
4675. La Crosse, County of, Wisconsin
4676. Lafayette, County of, Wisconsin
4677. Langlade, County of, Wisconsin
4678. Lincoln, County of, Wisconsin
4679. Lisbon, Town of, Wisconsin
4680. Little Chute, Village of, Wisconsin
4681. Madison, City of, Wisconsin
4682. Manitowoc, City of, Wisconsin
4683. Manitowoc, County of, Wisconsin
4684. Marathon, County of, Wisconsin
4685. Marinette, City of, Wisconsin
4686. Marinette, County of, Wisconsin
4687. Marquette, County of, Wisconsin
4688. Marshfield, City of, Wisconsin
4689. Menasha, City of, Wisconsin
4690. Menomonee Falls, Village of, Wisconsin
4691. Menomonie, City of, Wisconsin
4692. Mequon, City of, Wisconsin
4693. Middleton, City of, Wisconsin
4694. Milwaukee, City of, Wisconsin
4695. Milwaukee, County of, Wisconsin
4696. Monroe, City of, Wisconsin
4697. Monroe, County of, Wisconsin
4698. Mount Pleasant, Village of, Wisconsin
4699. Muskego, City of, Wisconsin
4700. Neenah, City of, Wisconsin
4701. New Berlin, City of, Wisconsin
4702. Oak Creek, City of, Wisconsin
4703. Oconomowoc, City of, Wisconsin
4704. Oconto, County of, Wisconsin
4705. Onalaska, City of, Wisconsin
4706. Oneida, County of, Wisconsin
4707. Oregon, Village of, Wisconsin
4708. Oshkosh, City of, Wisconsin
4709. Outagamie, County of, Wisconsin
4710. Ozaukee, County of, Wisconsin
4711. Pewaukee, City of, Wisconsin
4712. Pierce, County of, Wisconsin
4713. Platteville, City of, Wisconsin
4714. Pleasant Prairie, Village of, Wisconsin
4715. Plover, Village of, Wisconsin
4716. Polk, County of, Wisconsin
4717. Port Washington, City of, Wisconsin
4718. Portage, City of, Wisconsin
4719. Portage, County of, Wisconsin
4720. Price, County of, Wisconsin
4721. Racine, City of, Wisconsin
4722. Racine, County of, Wisconsin
4723. Richfield, Village of, Wisconsin
4724. Richland, County of, Wisconsin
4725. River Falls, City of, Wisconsin
4726. Rock, County of, Wisconsin
4727. Rusk, County of, Wisconsin
4728. Salem Lakes, Village of, Wisconsin
4729. Sauk, County of, Wisconsin
4730. Sawyer, County of, Wisconsin
4731. Shawano, County of, Wisconsin
4732. Sheboygan, City of, Wisconsin
4733. Sheboygan, County of, Wisconsin
4734. Shorewood, Village of, Wisconsin
4735. South Milwaukee, City of, Wisconsin
4736. St. Croix, County of, Wisconsin
4737. Stevens Point, City of, Wisconsin
4738. Stoughton, City of, Wisconsin
4739. Suamico, Village of, Wisconsin
4740. Sun Prairie, City of, Wisconsin
4741. Superior, City of, Wisconsin
4742. Sussex, Village of, Wisconsin
4743. Taylor, County of, Wisconsin
4744. Trempealeau, County of, Wisconsin
4745. Two Rivers, City of, Wisconsin
4746. Vernon, County of, Wisconsin
4747. Verona, City of, Wisconsin
4748. Vilas, County of, Wisconsin
4749. Walworth, County of, Wisconsin
4750. Washburn, County of, Wisconsin
4751. Washington, County of, Wisconsin
4752. Watertown, City of, Wisconsin
4753. Waukesha, City of, Wisconsin
4754. Waukesha, County of, Wisconsin

- 4755. Waunakee, Village of, Wisconsin
- 4756. Waupaca, County of, Wisconsin
- 4757. Waupun, City of, Wisconsin
- 4758. Wausau, City of, Wisconsin
- 4759. Waushara, County of, Wisconsin
- 4760. Wauwatosa, City of, Wisconsin
- 4761. West Allis, City of, Wisconsin
- 4762. West Bend, City of, Wisconsin
- 4763. Weston, Village of, Wisconsin
- 4764. Whitefish Bay, Village of,
Wisconsin
- 4765. Whitewater, City of, Wisconsin
- 4766. Winnebago, County of, Wisconsin
- 4767. Wisconsin Rapids, City of,
Wisconsin
- 4768. Wood, County of, Wisconsin
- 4769. Albany, County of, Wyoming
- 4770. Big Horn, County of, Wyoming
- 4771. Campbell, County of, Wyoming
- 4772. Carbon, County of, Wyoming
- 4773. Casper, City of, Wyoming
- 4774. Cheyenne, City of, Wyoming
- 4775. Converse, County of, Wyoming
- 4776. Evanston, City of, Wyoming
- 4777. Fremont, County of, Wyoming
- 4778. Gillette, City of, Wyoming
- 4779. Goshen, County of, Wyoming
- 4780. Green River, City of, Wyoming
- 4781. Jackson, Town of, Wyoming
- 4782. Laramie, City of, Wyoming
- 4783. Laramie, County of, Wyoming
- 4784. Lincoln, County of, Wyoming
- 4785. Natrona, County of, Wyoming
- 4786. Park, County of, Wyoming
- 4787. Riverton, City of, Wyoming
- 4788. Rock Springs, City of, Wyoming
- 4789. Sheridan, City of, Wyoming
- 4790. Sheridan, County of, Wyoming
- 4791. Sweetwater, County of, Wyoming
- 4792. Teton, County of, Wyoming
- 4793. Uinta, County of, Wyoming

Illustrative List of Released Entities for The Kroger Co.

84.51 HQ Building Company, LLC [Ohio]
84.51 LLC [Ohio]
AD-RX Pharmacy
Alpha Beta Company [California]
America's Beverage Company
Ansonborough Square Investors I, LLC [Delaware]
Ansonborough Square Retail, LLC [South Carolina]
Ascent Health Services LLC [Delaware]
Axiom Healthcare Pharmacy, Inc.
Axiom Healthcare Pharmacy Puerto Rico
Axiom Ocoee Pharmacy, LLC
Axiom Pharmacy Holdings, Inc.
Baker's
Baker's Supermarkets
Bay Area Warehouse Stores, Inc. [California]
Beech Tree Holdings, LLC [Delaware]
Bleecker Ventures LLC [New York]
Bluefield Beverage Company [Ohio]
Box Cutter, Inc. [New York]
Cala Co. [Delaware]
Cala Foods, Inc. [California]
CB&S Advertising Agency, Inc. [Oregon]
Cheeses of All Nations, Inc. [New York]
Chef's Choice Catering
City Market
City Market Fuel Center
City Market Pharmacy

Columbus Central Fill
Country Oven Bakery
Country Oven, Inc. [Ohio]
Crawford Stores, Inc. [California]
Creedmoor Retail, LLC [North Carolina]
Crossroad Farms Dairy
Dillon Companies, Inc.
Dillon Companies, LLC [Kansas]
Dillon Real Estate Co., Inc. [Kansas]
Dillons
Dillons Marketplace
Dillons Pharmacy
Distribution Trucking Company [Oregon]
Dotto, Inc. [Indiana]
Edgewood Plaza Holdings, LLC [Ohio]
Embassy International, Inc. [Ohio]
Econdisc Contracting Solutions, LLC [Delaware]
Farmacia Doral, Inc. [Puerto Rico]
FM, Inc. [Utah]
FMJ Ecommerce
FMJ, Inc. [Delaware]
Food 4 Less
Food 4 Less GM, Inc. [California]
Food 4 Less Holdings, Inc. [Delaware]
Food 4 Less Merchandising, Inc. [California]
Food 4 Less Midwest
Food 4 Less of California, Inc. [California]
Food 4 Less of Southern California, Inc. [Delaware]

Foods Co.
Foods Plus
Fred Meyer
Fred Meyer Cork & Tap
Fred Meyer Fuel Center
Fred Meyer Fuel Stop
Fred Meyer Jewelers
Fred Meyer Jewelers Mail Order
Fred Meyer Jewelers, Inc. [California]
Fred Meyer Pharmacy
Fred Meyer Stores, Inc. [Ohio]
Fred Meyer, Inc. [Delaware]
fredmeyerjewelers.com
Fresh Distribution Services LLC [Ohio]
Fry's Food Stores
Fry's Marketplace
Fry's Mercado
Gene Maddy Drugs
Gerbes Supermarkets
Glasswing Labs LLC [Ohio]
Glendale/Goodwin Realty I, LLC [Ohio]
Grubstake Investments, LLC [Oregon]
Harris Teeter
Harris Teeter Properties, LLC [North Carolina]
Harris Teeter Supermarkets, Inc. [North Carolina]
Harris Teeter, LLC [North Carolina]
Harris-Teeter Services, Inc. [North Carolina]
Healthy Options Inc. [Delaware]

Henpil, Inc. [Texas]
Home Chef
Hood-Clayton Logistics LLC [Georgia]
HT Fuel DE, LLC [Delaware]
HT Fuel NC, LLC [North Carolina]
HT Fuel SC, LLC [South Carolina]
HT Fuel VA, LLC [Virginia]
HTGBD, LLC [North Carolina]
HTP Bluffton, LLC [North Carolina]
HTP Plaza LLC [North Carolina]
HTP Relo, LLC [North Carolina]
HTPS, LLC [North Carolina]
HTTAH, LLC [North Carolina]
Hughes Markets, Inc. [California]
Hughes Realty, Inc. [California]
I.T.A., Inc. [Wisconsin]
Inter American Products, Inc. [Ohio]
Inter-American Foods, Inc. [Ohio]
Inter-American Products
IRP, LLC [Wisconsin]
ITAC 119, LLC [North Carolina]
ITAC 265, LLC [North Carolina]
J.V. Distributing, Inc. [Michigan]
JayC Food Stores
Jondex Corp. [Wisconsin]
Jubilee Carolina, LLC [North Carolina]
K. B. Specialty Foods
KCDE – 2013, LLC [Ohio]

KCDE-2 LLC [Ohio]
KCDE-3 LLC [Ohio]
KCDE-4 LLC [Ohio]
KCDE-5 LLC [Ohio]
KDL
Kee Trans, Inc. [Wisconsin]
Kenlake Foods
Kentucky Distribution Center
Kessel Food Markets
Kessel Pharmacies
Kettle Merger Sub, Inc. [Delaware]
KGO LLC [Ohio]
King Soopers
King Soopers Fresh Fare
King Soopers Fuel Center
King Soopers Marketplace
Kiosk Medicine Kentucky, LLC [Kentucky]
Kiosk Medicine Kentucky PSC
Kirkpatrick West Retail, LLC [Virginia]
Kitchen 1883
KPF, LLC [Delaware]
KPS, LLC [Ohio]
KRGP LLC [Ohio]
KRLP Inc. [Ohio]
Kroger
Kroger Community Development Entity, LLC [Ohio]
Kroger Dedicated Logistics Co. [Ohio]
Kroger Fresh Fare

Kroger Fulfillment Network, LLC [Ohio]
Kroger G.O. LLC [Ohio]
Kroger Health
Kroger Health Navigator LLC [Ohio]
Kroger HQ LLC [Ohio]
Kroger Limited Partnership I [Ohio]
Kroger Limited Partnership II [Ohio]
Kroger LM Real Estate Holdings, LLC [Ohio]
Kroger Management – Corryville, LLC [Ohio]
Kroger Management – NMTC Athens I, LLC [Ohio]
Kroger Management – NMTC Champaign I, LLC [Ohio]
Kroger Management – NMTC Champaign II, LLC [Ohio]
Kroger Management – NMTC Cincinnati I, LLC [Ohio]
Kroger Management – NMTC Danville I, LLC [Ohio]
Kroger Management – NMTC Logansport I, LLC [Ohio]
Kroger Management – NMTC Missouri I, LLC [Ohio]
Kroger Management – NMTC Olney I, LLC [Ohio]
Kroger Management – NMTC Omaha I, LLC [Ohio]
Kroger Management – NMTC Portsmouth I, LLC [Ohio]
Kroger Management Co. [Michigan]
Kroger Marketplace
Kroger MC Holdings, LLC [Ohio]
Kroger MTL Management, LLC [Ohio]
Kroger NMTC Fremont I, LLC [Ohio]
Kroger Opportunity Fund I, Inc. [Ohio]
Kroger OZ1 Inc. [Ohio]
Kroger OZ1 LLC [Ohio]
Kroger OZ2 Inc. [Ohio]

Kroger OZ2 LLC [Ohio]
Kroger OZ3 LLC [Ohio]
Kroger OZ3 Inc. [Ohio]
Kroger Pharmacy
Kroger Prescription Plans, Inc. [Ohio]
Kroger Specialty Infusion AL
Kroger Specialty Infusion AL, LLC [Alabama]
Kroger Specialty Infusion CA
Kroger Specialty Infusion CA, LLC [California]
Kroger Specialty Infusion FL 2
Kroger Specialty Infusion Holdings, Inc. [Delaware]
Kroger Specialty Infusion TX
Kroger Specialty Infusion TX, LLC [Texas]
Kroger Specialty Pharmacy CA
Kroger Specialty Pharmacy CA 2, LLC
Kroger Specialty Pharmacy CA 3
Kroger Specialty Pharmacy CA 4
Kroger Specialty Pharmacy CA, LLC [Delaware]
Kroger Specialty Pharmacy FL
Kroger Specialty Pharmacy FL 2 LLC [Delaware]
Kroger Specialty Pharmacy Holdings 2, Inc. [Delaware]
Kroger Specialty Pharmacy Holdings 3, LLC [Delaware]
Kroger Specialty Pharmacy Holdings 1, Inc. [Delaware]
Kroger Specialty Pharmacy Holdings, Inc. [Delaware]
Kroger Specialty Pharmacy LA
Kroger Specialty Pharmacy LA, LLC [Louisiana]
Kroger Specialty Pharmacy MS
Kroger Specialty Pharmacy Puerto Rico

Kroger Specialty Pharmacy TX
Kroger Specialty Pharmacy, Inc. [Florida]
Kroger Texas L.P. [Ohio]
KV Anderson, LLC [Delaware]
Latta Village, LLC [North Carolina]
LCGP3 Home Cooking, Inc. [Delaware]
Littman Jewelers
littmanjewelers.com
Local Mkt LLC [Ohio]
Main & Vine LLC [Ohio]
Main Street Spirits LLC [Ohio]
Mariano's
Mariano's Pharmacy
Matthews Property 1, LLC [North Carolina]
Mega Marts, LLC [Wisconsin]
Metro Market
Michigan Dairy
Michigan Dairy, L.L.C. [Michigan]
Modern HC Holdings, Inc.
Modern HC Pharmacy, Inc.
ModernHEALTH Specialty (AD-RX), LLC
ModernHEALTH Specialty (PX), LLC
Murray's Cheese
Murray's Cheese Bar
Murray's Cheese LLC [Ohio]
Murray's LIC LLC [New York]
Murray's Table
Murray's Table LLC [New York]

Owen's Supermarket
Pace Dairy Foods Company [Ohio]
Pace Dairy of Indiana
Paramount Logistics, LLC [Ohio]
Pay Less Super Markets
Pay Less Super Markets, Inc. [Indiana]
Peyton's Fountain
Peyton's Phoenix
Peyton's Mid-South Company
Peyton's Northern
Peyton's Southeastern
Peyton's-Southeastern, Inc. [Tennessee]
Pick 'n Save
Plum Labs LLC [Ohio]
Pontiac Foods, Inc. [South Carolina]
Postal Prescription Services
Q20 Pub
QFC
QFC Cork & Tap
QFC Fuel Station/Center
QFC Fuel Stop
Quality Food Centers
Queen City Assurance, Inc. [Vermont]
Ralphs
Ralphs Fresh Fare
Ralphs Grocery Company [Ohio]
RBF, LLC [Wisconsin]
RCK Foods

Relish Labs LLC [Delaware]
Retail Procurement Alliance LLC [Delaware]
RGC Southeast Properties LLC [Ohio]
Rocket Newco, Inc. [Texas]
Roundy's Acquisition Corp. [Delaware]
Roundy's Illinois, LLC [Wisconsin]
Roundy's Supermarkets, Inc. [Wisconsin]
Roundy's, Inc. [Delaware]
Ruler Foods
Second Story, Inc. [Washington]
Shop-Rite, LLC [Wisconsin]
Smith's Beverage of Wyoming, Inc. [Wyoming]
Smith's Express
Smith's Food & Drug
Smith's Food & Drug Centers, Inc. [Ohio]
Smith's Fuel Centers
Smith's Marketplace
Stallings Investors I, LLC [North Carolina]
Sunrise R&D Holdings, LLC [Ohio]
Sunrise Technology LLC [Ohio]
Swan Island Dairy
The Kroger Co.
The Kroger Co. of Michigan [Michigan]
The Little Clinic
The Little Clinic LLC [Delaware]
The Little Clinic Management Services LLC [Delaware]
The Little Clinic of Arizona LLC [Delaware]
The Little Clinic of Colorado LLC [Delaware]

The Little Clinic of Florida LLC
The Little Clinic of Georgia LLC
The Little Clinic of IN LLC [Delaware]
The Little Clinic of Indiana LLC [Indiana]
The Little Clinic of Kansas LLC [Delaware]
The Little Clinic of MI, LLC
The Little Clinic of Michigan LLC [Delaware]
The Little Clinic of Mississippi LLC [Delaware]
The Little Clinic of Ohio LLC [Ohio]
The Little Clinic of Oregon LLC
The Little Clinic of Tennessee LLC [Delaware]
The Little Clinic of Texas LLC
The Little Clinic of TX LLC [Delaware]
The Little Clinic of Virginia LLC
The Little Clinic of VA LLC [Delaware]
TLC of MI, LLC [Michigan]
The Little Clinic of Michigan LLC [Delaware]
The Little Clinic of Washington LLC [Delaware]
TLC Corporate Services LLC [Delaware]
TLC Immunization Clinic LLC [Delaware]
TLC of Georgia LLC [Delaware]
TLC Physician Services of Texas, Inc.
TLCRx, LLC
TLCRx Holdings, LLC
Topvalco, Inc. [Ohio]
Total Life Care Rx Pharmacy, LLC
Ultimate Mart, LLC [Wisconsin]
Ultra Mart Foods, LLC [Wisconsin]

Vandervoort Dairy Foods Company

Vine Court Assurance Incorporated [Vermont]

Vitacost.com, Inc. [Delaware]

Winchester Farms Dairy

Woodmont Holdings, LLC [North Carolina]

EXHIBIT K

Subdivision Participation and Release Form

| | |
|----------------------|--------|
| Governmental Entity: | State: |
| Authorized Official: | |
| Address 1: | |
| Address 2: | |
| City, State, Zip: | |
| Phone: | |
| Email: | |

The governmental entity identified above (“*Governmental Entity*”), in order to obtain and in consideration for the benefits provided to the Governmental Entity pursuant to the Settlement Agreement dated March 22, 2024 (“*Kroger Settlement*”), and acting through the undersigned authorized official, hereby elects to participate in the Kroger Settlement, release all Released Claims against all Released Entities, and agrees as follows.

1. The Governmental Entity is aware of and has reviewed the Kroger Settlement, understands that all terms in this Participation and Release Form have the meanings defined therein, and agrees that by executing this Participation and Release Form, the Governmental Entity elects to participate in the Kroger Settlement and become a Participating Subdivision as provided therein.
2. The Governmental Entity shall promptly, and in any event no later than 14 days after the Reference Date and prior to the filing of the Consent Judgment, dismiss with prejudice any Released Claims that it has filed. With respect to any Released Claims pending in *In re National Prescription Opiate Litigation*, MDL No. 2804, the Governmental Entity authorizes the Plaintiffs’ Executive Committee to execute and file on behalf of the Governmental Entity a Stipulation of Dismissal with Prejudice substantially in the form found at [website link to national settlement website to be provided].
3. The Governmental Entity agrees to the terms of the Kroger Settlement pertaining to Participating Subdivisions as defined therein.
4. By agreeing to the terms of the Kroger Settlement and becoming a Releasor, the Governmental Entity is entitled to the benefits provided therein, including, if applicable, monetary payments beginning after the Effective Date.
5. The Governmental Entity agrees to use any monies it receives through the Kroger Settlement solely for the purposes provided therein.
6. The Governmental Entity submits to the jurisdiction of the court in the Governmental Entity’s state where the Consent Judgment is filed for purposes limited to that court’s role as provided in, and for resolving disputes to the extent provided in, the Kroger Settlement. The Governmental Entity likewise agrees to arbitrate before the National Arbitration Panel

as provided in, and for resolving disputes to the extent otherwise provided in, the Kroger Settlement.

7. The Governmental Entity has the right to enforce the Kroger Settlement as provided therein.
8. The Governmental Entity, as a Participating Subdivision, hereby becomes a Releasor for all purposes in the Kroger Settlement, including without limitation all provisions of Section XI (Release), and along with all departments, agencies, divisions, boards, commissions, districts, instrumentalities of any kind and attorneys, and any person in their official capacity elected or appointed to serve any of the foregoing and any agency, person, or other entity claiming by or through any of the foregoing, and any other entity identified in the definition of Releasor, provides for a release to the fullest extent of its authority. As a Releasor, the Governmental Entity hereby absolutely, unconditionally, and irrevocably covenants not to bring, file, or claim, or to cause, assist or permit to be brought, filed, or claimed, or to otherwise seek to establish liability for any Released Claims against any Released Entity in any forum whatsoever. The releases provided for in the Kroger Settlement are intended by the Parties to be broad and shall be interpreted so as to give the Released Entities the broadest possible bar against any liability relating in any way to Released Claims and extend to the full extent of the power of the Governmental Entity to release claims. The Kroger Settlement shall be a complete bar to any Released Claim.
9. The Governmental Entity hereby takes on all rights and obligations of a Participating Subdivision as set forth in the Kroger Settlement.
10. In connection with the releases provided for in the Kroger Settlement, each Governmental Entity expressly waives, releases, and forever discharges any and all provisions, rights, and benefits conferred by any law of any state or territory of the United States or other jurisdiction, or principle of common law, which is similar, comparable, or equivalent to § 1542 of the California Civil Code, which reads:

General Release; extent. A general release does not extend to claims that the creditor or releasing party does not know or suspect to exist in his or her favor at the time of executing the release that, if known by him or her would have materially affected his or her settlement with the debtor or released party.

A Releasor may hereafter discover facts other than or different from those which it knows, believes, or assumes to be true with respect to the Released Claims, but each Governmental Entity hereby expressly waives and fully, finally, and forever settles, releases and discharges, upon the Effective Date, any and all Released Claims that may exist as of such date but which Releasors do not know or suspect to exist, whether through ignorance, oversight, error, negligence or through no fault whatsoever, and which, if known, would materially affect the Governmental Entities' decision to participate in the Kroger Settlement.

11. Nothing herein is intended to modify in any way the terms of the Kroger Settlement, to which Governmental Entity hereby agrees. To the extent this Participation and Release Form is interpreted differently from the Kroger Settlement in any respect, the Kroger Settlement controls.

I have all necessary power and authorization to execute this Participation and Release Form on behalf of the Governmental Entity.

Signature: _____

Name: _____

Title: _____

Date: _____

EXHIBIT L

Settlement Fund Administrator Terms

[Exhibit to be inserted prior to the Effective Date]

EXHIBIT M-1: PAYMENT SCHEDULE

| Payment Year and Payment Date | Maximum Annual Fees Payment (See Exhibit M-3) | Maximum Annual Remediation Payment (See Exhibit M-2) | Annual Maximum |
|--|--|---|---------------------------|
| Year 1 March 31, 2024 | \$28,800,000.00 | \$109,090,909.09 | \$ 137,890,909.09 |
| Year 2 March 31, 2025 | \$28,800,000.00 | \$109,090,909.09 | \$ 137,890,909.09 |
| Year 3 March 31, 2026 | \$28,800,000.00 | \$109,090,909.09 | \$ 137,890,909.09 |
| Year 4 March 31, 2027 | \$28,800,000.00 | \$109,090,909.09 | \$ 137,890,909.09 |
| Year 5 March 31, 2028 | \$28,800,000.00 | \$109,090,909.09 | \$ 137,890,909.09 |
| Year 6 March 31, 2029 | \$28,800,000.00 | \$109,090,909.09 | \$ 137,890,909.09 |
| Year 7 March 31, 2030 | --- | \$109,090,909.09 | \$109,090,909.09 |
| Year 8 March 31, 2031 | --- | \$109,090,909.09 | \$109,090,909.09 |
| Year 9 March 31, 2032 | --- | \$109,090,909.09 | \$109,090,909.09 |
| Year 10 March 31, 2033 | --- | \$109,090,909.09 | \$109,090,909.09 |
| Year 11 March 31, 2034 | --- | \$109,090,909.10 | \$109,090,909.10 |
| Total | \$172,800,000.00 | \$1,200,000,000.00 | \$1,372,800,000.00 |

EXHIBIT M-2: MAXIMUM ANNUAL REMEDIATION PAYMENT SCHEDULE
(See Notes on next page)

| Payment Year | Maximum Base Payments (38%) | Maximum Incentive Payment A (62%) | Maximum Incentive Payment BC (59%) | Maximum Incentive Payment D (10%) | Maximum Annual Remediation Payment |
|---------------------|------------------------------------|--|---|--|---|
| Year 1 | \$109,090,909.09 | --- | --- | --- | \$109,090,909.09 |
| Year 2 | \$ 34,690,909.09 | \$74,400,000.00 | \$74,400,000.00 | --- | \$109,090,909.09 |
| Year 3 | \$34,690,909.09 | \$74,400,000.00 | \$74,400,000.00 | --- | \$109,090,909.09 |
| Year 4 | \$34,690,909.09 | \$74,400,000.00 | \$74,400,000.00 | --- | \$109,090,909.09 |
| Year 5 | \$34,690,909.09 | \$74,400,000.00 | \$74,400,000.00 | --- | \$109,090,909.09 |
| Year 6 | \$34,690,909.09 | \$74,400,000.00 | \$68,400,000.00 | \$20,000,000.00 | \$109,090,909.09 |
| Year 7 | \$34,690,909.09 | \$74,400,000.00 | \$68,400,000.00 | \$20,000,000.00 | \$109,090,909.09 |
| Year 8 | \$34,690,909.09 | \$74,400,000.00 | \$68,400,000.00 | \$20,000,000.00 | \$109,090,909.09 |
| Year 9 | \$34,690,909.09 | \$74,400,000.00 | \$68,400,000.00 | \$20,000,000.00 | \$109,090,909.09 |
| Year 10 | \$34,690,909.09 | \$74,400,000.00 | \$68,400,000.00 | \$20,000,000.00 | \$109,090,909.09 |
| Year 11 | \$34,690,909.10 | \$74,400,000.00 | \$68,400,000.00 | \$20,000,000.00 | \$109,090,909.10 |
| Total | \$456,000,000.00 | \$744,000,000.00 | \$708,000,000.00 | \$120,000,000.00 | \$1,200,000,000.00 |

NOTES TO EXHIBIT M-2:

1. All figures for the Maximum Base Payment, Maximum Incentive A Payment, and Maximum Incentive Payment BC are maximum figures that reflect the following:
 - An assumption that all Eligible States are Settling States.
 - An assumption that all Settling States earn the full amount of the relevant incentive payment.
2. All figures for the Maximum Incentive Payment D show the amount earned based on all Settling States obtaining its maximum value of 10%, and reflect the following:
 - An assumption that all Eligible States are Settling States.
 - An assumption that all Settling States are eligible for Incentive Payment D in every Payment Year in which Incentive D is paid.
3. All figures for the Maximum Annual Remediation Payment reflect the following:
 - An assumption that all Eligible States are Settling States.
 - An assumption that each Settling State earn the maximum amount of the available Incentive Payment by either qualifying for Incentive Payment A, or the combination of obtaining a 100% participation percentage for Incentive Payment BC and earning Incentive Payment D at a value of 3%).
4. Pursuant to the terms of the Settlement Agreement, Kroger will never have to pay both the Maximum Incentive Payment BC and Maximum Incentive Payment D.
5. Any offsets for Eligible States that are Non-Settling States would be deducted from the Maximum Base Payment, Maximum Incentive Payments (A, BC, and D), and Maximum Annual Remediation Payment by subtracting the amount of the payment times the Overall State Allocation Percentage for each Non-Settling State.
6. A Settling State may receive Base Payments and Incentive Payments totaling more than one hundred percent (100%) of its respective Overall Allocation Percentage in Year 11 if it is eligible to receive an Earnback Payment. The maximum aggregate Earnback Payment for all Settling States shall be lesser of the Total Unearned Incentive Payments for all Settling States, or \$24 million.

EXHIBIT M-3: ANNUAL FEES PAYMENT SCHEDULE

| Payment Year | Maximum Exhibit R Attorney Fee and Cost Funds | State Cost Fund | Maximum State Outside Counsel Fee Fund | Maximum Additional Remediation Amount | Maximum Annual Fees Payment |
|---------------------|--|------------------------|---|--|------------------------------------|
| Year 1 | \$24,800,000.00 | \$4,000,000.00 | --- | --- | \$28,800,000.00 |
| Year 2 | \$24,800,000.00 | \$4,000,000.00 | --- | --- | \$28,800,000.00 |
| Year 3 | \$24,800,000.00 | --- | \$4,000,000.00 | --- | \$28,800,000.00 |
| Year 4 | \$24,800,000.00 | --- | \$4,000,000.00 | --- | \$28,800,000.00 |
| Year 5 | \$24,800,000.00 | --- | --- | \$4,000,000.00 | \$28,800,000.00 |
| Year 6 | \$24,800,000.00 | --- | --- | \$4,000,000.00 | \$28,800,000.00 |
| Total | \$148,800,000.00 | \$8,000,000.00 | \$8,000,000.00 | \$8,000,000.00 | \$172,800,000.00 |

Exhibit N
Additional Remediation Amount Allocation Percentages

| | |
|-----------------------------|----------------|
| Alabama | 1.7152787070% |
| Arizona | 5.9800876654% |
| Arkansas | 1.1808099025% |
| California | 10.6637674536% |
| Colorado | 6.0882035192% |
| Delaware | 0.2375520204% |
| District of Columbia | 0.1934446040% |
| Florida | 1.5103278758% |
| Georgia | 4.8106639496% |
| Idaho | 0.8370243518% |
| Illinois | 3.5752351537% |
| Indiana | 3.7562872084% |
| Kansas | 2.1269585440% |
| Kentucky | 5.0788761771% |
| Louisiana | 1.5747183980% |
| Maryland | 1.1342694829% |
| Michigan | 3.6565857006% |
| Mississippi | 0.9269657878% |
| Missouri | 2.1557235080% |
| Montana | 0.3359351316% |
| Nebraska | 0.4483689411% |
| Nevada | 2.3309101829% |
| North Carolina | 3.4934582851% |
| Ohio | 11.7688096174% |
| Oregon | 3.4072154665% |
| South Carolina | 1.6544897238% |
| Tennessee | 3.7484829624% |
| Texas | 6.7641163029% |
| Virginia | 2.4507285691% |
| Washington | 4.1476226956% |
| Wisconsin | 1.8898205597% |
| Wyoming | 0.3572615522% |

EXHIBIT O

Adoption of a State-Subdivision Agreement

A State-Subdivision Agreement shall be applied if it meets the requirements of Section V and is approved by the State and by the State's Subdivisions as follows:

1. *Requirements for Approval.* A State-Subdivision Agreement shall be deemed as agreed to when it has been approved by the State and either (a) Subdivisions whose aggregate "Population Percentages," determined as set forth below, total more than sixty percent (60%), or (b) Subdivisions whose aggregate Population Percentages total more than fifty percent (50%) provided that these Subdivisions also represent fifteen percent (15%) or more of the State's counties or parishes (or, in the case of Settling States whose counties and parishes do not function as local governments, 15% of or more of the Settling State's non-county Subdivisions), by number.
2. *Approval Authority.* Approval by the State shall be by the Attorney General. Approval by a Subdivision shall be by the appropriate official or legislative body pursuant to the required procedures for that Subdivision to agree to a legally binding settlement.
3. *Population Percentage Calculation.* For purposes of this Exhibit O only, Population Percentages shall be determined as follows: For States with functional counties or parishes¹ the Population Percentage of each county or parish shall be deemed to be equal to (a) (1) two hundred percent (200%) of the population of such county or parish, minus (2) the aggregate population of all Primary Incorporated Municipalities located in such county or parish, divided by (b) two hundred percent (200%) of the State's population. A "*Primary Incorporated Municipality*" means a city, town, village or other municipality incorporated under applicable state law with a population of at least 25,000 that is not located within another incorporated municipality. The Population Percentage of each Primary Incorporated Municipality shall be equal to its population (including the population of any incorporated or unincorporated municipality located therein) divided by two hundred percent (200%) of the State's population; provided that the Population Percentage of a Primary Incorporated Municipality that is not located within a county shall be equal to two hundred percent (200%) of its population (including the population of any incorporated or unincorporated municipality located therein) divided by two hundred percent (200%) of the State's population. For all States that do not have functional counties or parishes, the Population Percentage of each non-county Subdivision (including any incorporated or unincorporated municipality located therein), shall be equal to its population divided by the State's population.
4. *Preexisting Agreements and Statutory Provisions.* A State may include with the notice to its Subdivisions an existing agreement, a proposed agreement, or statutory provisions regarding the distribution and use of settlement funds and have the acceptance of such an agreement or statutory provision be part of the requirements to be an Initial Participating Subdivision.

¹ Certain states do not have counties or parishes that have functional governments, including Alaska.

5. *Revised Agreements.* A State-Subdivision Agreement that has been revised, supplemented, or refined shall be applied if it meets the requirements of Section V and is approved by the State and by the State's Subdivisions pursuant to the terms above.

EXHIBIT P

Pharmacy Controlled Substance Compliance Program & Anti-Diversion Injunctive Terms

I. INTRODUCTION

1. Except where these Injunctive Terms specify a different implementation period, Kroger shall implement the Injunctive Terms set forth below in Sections II through XVIII by the Injunctive Terms Implementation Date (defined below).
2. To the extent that Kroger already has in place positions, committees, departments, policies or programs that satisfy the Injunctive Terms, no re-naming or other change is required by these Injunctive Terms.
3. Overview
 - a. Kroger will implement or maintain a Controlled Substance Compliance Program (“CSCP”).
 - b. The CSCP must include written standard operating procedures and/or corporate policies (the “CSCP Policies and Procedures”) required by these Injunctive Terms.
 - c. The CSCP shall apply during the term of these Injunctive Terms, to each of Kroger’s retail pharmacy stores that dispense Schedule II Designated Controlled Substances and are registered or licensed with each Settling State.
 - d. Kroger shall provide a copy of the relevant CSCP Policies and Procedures to each Settling State within sixty (60) days of the Injunctive Terms Implementation Date. To the extent any implementation is expected to require additional time, the Parties agree to work together in good faith to establish a timeline for implementation. No later than thirty (30) days after the Injunctive Terms Implementation Date, each Settling State shall identify the person or office to whom Kroger must provide a copy of the relevant CSCP Policies and Procedures and any other State-specific reporting required under these Injunctive Terms.
 - e. Settling States shall form the States Injunctive Relief Committee to serve as a point of contact for Kroger and to perform such other roles as set forth herein. Upon the committee’s formation, Settling States shall provide notice to Kroger of the members of the committee.
4. Compliance with Laws
 - a. Kroger acknowledges and agrees that its pharmacies must comply with applicable state and federal laws, regulations, and rules, including those

regarding the dispensing of Controlled Substances. The requirements of these Injunctive Terms are in addition to, and not in lieu of, any other requirements of federal, state, or local law. Nothing in the Injunctive Terms shall be construed as relieving Kroger of the obligation of its pharmacies to comply with all federal, state and local laws, regulations or rules, nor shall any of the provisions of the Injunctive Terms be deemed as permission for Kroger to engage in any acts or practices prohibited by such laws, regulations or rules.

- b. The Injunctive Terms are not intended to and shall not be interpreted to prevent Kroger from taking or implementing any other compliance or policy steps that are more restrictive or that are necessary to conform with federal, state, or local legal requirements, unless such steps would conflict with State or local law. The Injunctive Terms are not intended to and shall not be interpreted to require Kroger to inventory any Controlled Substances or any particular Controlled Substances or to require dispensing of any Controlled Substances or of any individual, types, subsets or categories of Controlled Substances prescriptions.
- c. In the event that Kroger determines that there may be a conflict between the Injunctive Terms and the express requirements of federal, state, or local laws, or interpretations of such laws articulated by an agency responsible for enforcing such laws or a court (“Express Interpretations”), such that Kroger determines that it cannot comply with the Injunctive Terms without violating these express requirements or Express Interpretations, Kroger shall follow the express requirements of the federal, state or local law or Express Interpretation thereof and shall provide notice to the Settling State(s). Within thirty (30) days after receipt of a notification from Kroger referenced above, Kroger and the State shall meet and discuss the potential conflict, and Kroger shall comply with any reasonable requests from the Settling State as necessary to determine whether there is a conflict between the Injunctive Terms and the express requirements of federal, state, or local laws, or Express Interpretations. In the event that Kroger believes a court or administrative action brought by a governmental body in a Settling State has commenced against it or its pharmacists for actions required by the Injunctive Terms, then Kroger may notify the Attorney General of the Settling State of such pending action. If the State agrees that the court or administrative action is a result of actions required by the Injunctive Terms, the State will engage in best efforts to resolve the conflict or assist in achieving resolution of the court or administrative action. Nothing in this paragraph shall (i) limit the right of the Settling State to disagree with Kroger as to the conflict; (ii) be deemed to relieve Kroger from following any subsequently enacted law or regulation, or judicial decisions from a regulatory authority with jurisdiction over controlled substances that is more restrictive than the provisions of the Injunctive Terms, or from following the Injunctive Terms if they are more restrictive than applicable laws at issue in the administrative action if there is no conflict; (iii) be deemed to relieve Kroger from adhering to the outcome of a court or administrative action when it is determined that there is no conflict; or (iv) limit a Settling State’s ability to relieve Kroger of a duty under these Injunctive

Terms if that Settling State determines that that term is in conflict with that Settling State's express legal requirements.

- d. Kroger shall retain all records it is required to create pursuant to its obligations hereunder for a period outlined in appendix A, unless otherwise specified. Nothing in these Injunctive Terms shall prevent a Settling State from issuing a lawful subpoena or Civil Investigative Demand (CID) for records pursuant to an applicable law.
5. No Admission and No Use as Evidence. Kroger does not admit liability or wrongdoing. These Injunctive Terms shall not be considered, construed, or represented to be (1) an admission, concession, or evidence of liability, wrongdoing, or to impose the existence of any legal obligations or requirements other than the requirement to follow these Injunctive Terms, or (2) a waiver or limitation of any defense otherwise available to Kroger. These Injunctive Terms shall not be offered or received in evidence or otherwise relied on in any action or proceeding for any purpose other than in an action or proceeding to modify or enforce or monitor compliance with these Injunctive Terms.

II. TERM AND SCOPE

1. The term of these Injunctive Terms shall be from the Injunctive Terms Implementation Date until November 15, 2032, unless otherwise specified herein.
2. Except as otherwise stated herein, the Injunctive Terms shall apply to Kroger's retail pharmacy stores located in, and registered or licensed with, each Settling State that dispense Schedule II Designated Controlled Substances to Patients, including any Schedule II Designated Controlled Substances dispensed by any such retail pharmacy stores that are mailed or shipped to patients in a Settling State. Should Kroger operate an online pharmacy that is registered or licensed to dispense Schedule II Designated Controlled Substances in any Settling State while these Injunctive Terms are in effect, the Injunctive Terms shall apply to such pharmacy as well.¹
3. These Injunctive Terms may be amended by mutual agreement of a majority of the States Injunctive Relief Committee and Settling Pharmacy. Any such amendments must be in writing.

III. DEFINITIONS

1. The term "Distributor Injunctive Terms" means Exhibit P of the Settlement Agreement, dated as of July 21, 2021, between McKesson Corporation, Cardinal Health, Inc., and AmerisourceBergen Corporation and certain States and subdivisions.

¹ Kroger's specialty and mail order pharmacies are not subject to, and are not online pharmacies for purposes of, these Injunctive Terms.

2. The term “Block” means an action taken by Kroger preventing or otherwise prohibiting any Settling Pharmacy pharmacist from filling prescriptions for Controlled Substances from a specific identified Prescriber.
3. The term “Clearinghouse” means the system established by Section XVII of the Distributor Injunctive Terms.
4. The term “Controlled Substances” means those substances designated under schedules II-V pursuant to the federal Controlled Substances Act.
5. The term “Designated Controlled Substances” shall be limited to: (a) oxycodone; (b) hydrocodone; (c) hydromorphone; (d) tramadol; (e) oxymorphone; (f) morphine; (g) methadone; and (h) fentanyl.
6. The term “Injunctive Terms Implementation Date” means sixty (60) days after the Effective Date of the Settlement Agreement as defined in Section I.V of the Kroger Settlement Agreement.
7. The term “National Arbitration Panel” is defined in Section I.LL of the Kroger Settlement Agreement.
8. The term “Patient” means any individual who receives a prescription for a Designated Controlled Substance from a Prescriber, whether legally valid or not, and attempts to fill it at one of Kroger’s pharmacy stores in a Settling State.
9. The term “Prescriber” means any individual that has issued a prescription for a Designated Controlled Substance, whether legally valid or not, that is presented to Kroger in a Settling State.
10. The term “Red Flag(s)” means the enumerated Patient Red Flags, Prescription Red Flags, and Prescriber Red Flags set out in Section IX.
11. The term “Settling State(s)” means each State that is a signatory to the Kroger Settlement Agreement.
12. The term “States Injunctive Relief Committee” means a committee representing the Settling States composed of between four and eight members designated by the Settling States. The members of the States Injunctive Relief Committee shall be employees of a Settling State’s Office of Attorney General and/or employees of another agency of a Settling State.
13. The term “Kroger Settlement Agreement” means the settlement agreement dated as of March 22, 2024, between and among the Settling States, the Participating Subdivisions and Kroger.

IV. CONTROLLED SUBSTANCE COMPLIANCE PERSONNEL

1. Kroger shall designate a Controlled Substance Compliance Director, or other appropriately titled position, to be a member of the Controlled Substance Compliance Committee (described below in Section VI), and to oversee a Controlled Substance Compliance Department and Kroger's compliance with 21 C.F.R. 1306.04 and these Injunctive Terms. As used in these Injunctive Terms, the terms "Controlled Substance Compliance Committee" and "Controlled Substance Compliance Department" refer to the entity or entities, however titled; that carry out the functions required by these Injunctive Terms. Notwithstanding the preceding sentence, to the extent an existing position, committee or department carries out the functions required by these Injunctive Terms, any other functions undertaken by such position, committee or department shall not be subject to these Injunctive Terms or oversight by the Settling States pursuant to these Injunctive Terms. The position, committee and department discussed in these Terms may bear different names and need not be limited to the roles and functions set forth herein.
2. The Controlled Substance Compliance Director shall have knowledge of and experience with the laws and regulation of Controlled Substances, in particular the regulations in 21 C.F.R. § 1306.04.
3. The Controlled Substance Compliance Director shall provide at least quarterly reports to the Controlled Substance Compliance Committee (described below in Section VI) regarding Kroger's compliance with these Injunctive Terms, including the implementation of any changes to the CSCP Policies and Procedures required by these Injunctive Terms.
4. Staffing levels of Kroger's Controlled Substance Compliance Department shall be reviewed periodically, but at least on an annual basis, by Kroger's Controlled Substance Compliance Committee to assess whether such staffing levels are sufficient for the Controlled Substance Compliance Department to comply with this Agreement. This review shall include consideration of relevant developments in technology, law, and regulations.
5. Throughout the term of these Injunctive Terms, Kroger shall maintain a telephone and electronic submission hotline(s) (the "Hotline") to permit employees and/or Patients and/or members of the public to anonymously report suspected inappropriate or illegitimate dispensing, prescribing or diversion of Designated Controlled Substances, violations of the CSCP Policies and Procedures, these Injunctive Terms, or other applicable law related to Designated Controlled Substances. The Hotline may be implemented by adding a dedicated option to existing systems that includes reporting regarding Designated Controlled Substances. Kroger shall publish its Hotline contact information to its employees and Patients in the Settling States. Kroger shall maintain for a period outlined in appendix A a record of each complaint made to the Hotline regarding Designated Controlled Substances and documentation regarding any investigation or response to such complaints. Nothing herein shall require Kroger to investigate a pharmacist's professional judgment to refuse a

prescription that the pharmacist believes was prescribed or is being used for other than a legitimate medical purpose or that the pharmacist believes was not prescribed by an individual Prescriber acting in the usual course of his or her professional practice.

V. INDEPENDENCE

1. Kroger's Controlled Substance Compliance Department personnel, pharmacists and pharmacist technicians who work at Kroger's pharmacies within the Settling States, and field personnel who supervise pharmacists and pharmacist technicians (together, "CSCP Employees"), shall not be compensated in whole or in part by commissions, bonuses, incentives or any other monetary or non-pecuniary benefit that depends in material part on revenue or profitability targets or expectations to sales of Controlled Substances. Nothing in these Injunctive Terms shall be interpreted to prevent compensation of employees based on sales volume, revenue or profitability targets/expectations for enterprise-, store-, or pharmacy-wide sales that include Controlled Substances.
2. No CSCP Employees may be terminated, suspended, threatened with or face any other negative employment consequence for failing to meet any revenue or profitability targets or expectations that depends in material part on sales of Controlled Substances. Nothing in these Injunctive Terms shall be interpreted to prevent Kroger from taking employment action based on sales volume, revenue or profitability targets/expectations for enterprise-, store-, or pharmacy-wide sales that include Controlled Substances.
3. Personnel in Kroger's Controlled Substance Compliance Department shall not report to Kroger's sales, marketing, or business development departments, and sales, marketing, or business development departments shall not be authorized to make decisions regarding the promotion, compensation, demotion, admonition, discipline, commendation, periodic performance reviews, hiring, or firing of Controlled Substance Compliance Department personnel. This provision does not apply to an officer or executive to whom both the Controlled Substance Compliance Department and sales, marketing and/or business development departments report.
4. Kroger's sales, marketing and business development departments are prohibited from interfering with, obstructing, or otherwise exerting control over any Controlled Substance Compliance Department or Controlled Substance Committee decision-making. This provision does not apply to an officer or executive to whom both the Controlled Substance Compliance Department and sales, marketing and/or business development departments report.
5. To the extent necessary to comply with this section, Kroger's Controlled Substance Compliance Committee shall review, modify, and direct any changes to any compensation and non-retaliation policies specific to the sale or dispensing of Designated Controlled Substances.

VI. OVERSIGHT

1. To the extent not already established, within thirty (30) business days of the Injunctive Terms Implementation Date, Kroger shall establish a compliance committee, however titled, that includes representatives from its respective legal, compliance, pharmacy operations and asset protection departments, however named, to provide oversight over the CSCP and its compliance with the Injunctive Terms. For the purposes of reference herein, this committee, however named, shall be referred to as the "Controlled Substance Compliance Committee." Kroger shall maintain its Controlled Substance Compliance Committee for the duration of the term of the Injunctive Terms. The Controlled Substance Compliance Director shall be a member of the Controlled Substance Compliance Committee.
2. Kroger's Controlled Substance Compliance Committee shall have quarterly meetings during which the Controlled Substance Compliance Director shall report on, and the Controlled Substance Compliance Committee shall review, among other things, (a) the Prescription Validation Process, including the CSCP Policies and Procedures on identifying and resolving Patient, Prescriber and Prescription Red Flags; (b) the training required under the Injunctive Terms; (c) proactive due diligence and site visits; (d) the Prescriber Review Processes; (e) significant new national and regional diversion trends involving Controlled Substances; (f) Kroger's adherence to the Injunctive Terms and applicable laws and regulations; and (g) any technology, staffing, or other resource needs for the CSCP. The Controlled Substance Compliance Committee shall have access to all CSCP reports described in the following subsection.
3. On an annual basis, Kroger's Controlled Substance Compliance Committee shall provide a written report to the President of the Settling Pharmacy's Retail Division, the Chief Financial Officer of the Settlement Pharmacy's Retail Division, the Chief Legal Officer of the Settling Pharmacy's Retail Division, and the corporate Chief Compliance Officer, outlining (a) the Settling Pharmacy's adherence to, and any material deviations from these Injunctive Terms; (b) the allocation of resources sufficient to comply with these Injunctive Terms; and (c) any revisions to the CSCP that the Controlled Substance Compliance Committee has approved. The corporate Chief Compliance Officer shall determine if and when it is appropriate to make a report to the Board or any subcommittee thereof, but shall report at least annually.
4. Kroger, through its Controlled Substance Compliance Department and Committee, shall, at least once every year, review and oversee any enhancements to the CSCP Policies and Procedures and systems for dispensing activity that the Controlled Substance Compliance Committee deems necessary.
5. The Controlled Substance Compliance Committee shall be responsible for the approval of all material revisions to the CSCP Policies and Procedures, provided that nothing herein shall prevent Kroger from implementing changes to the CSCP Policies and Procedures pending such review and approval.

VII. MANDATORY TRAINING

1. The CSCP Policies and Procedures shall be published in a form and location readily accessible to all pharmacy and compliance personnel at each of Kroger's retail pharmacy locations in the Settling States. Online availability is sufficient, so long as pharmacy and compliance personnel have access to a computer with access to the CSCP Policies and Procedures.
2. Kroger shall launch training for all existing CSCP Employees, to the extent practical (for example, accounting for employee leave), on the CSCP Policies and Procedures required under these Injunctive Terms, including the Prescription Validation Process and corresponding responsibility. The training shall be launched within one hundred twenty (120) days of the Injunctive Terms Implementation Date. All CSCP Employee new hires, to the extent practical, shall be required to participate in such trainings within sixty (60) days of hiring or six (6) months of the Injunctive Terms Implementation Date, whichever is later. Kroger will further require that every CSCP Employee, to the extent practical, receive such training at least once every three (3) years for the term of these Injunctive Terms.
3. On an annual basis for the duration of these Injunctive Terms, Kroger shall test its CSCP Employees on their knowledge regarding the CSCP Policies and Procedures required under these Injunctive Terms, including the Prescription Validation Process and corresponding responsibility.
4. It shall be a part of the CSCP Policies and Procedures and all trainings of all CSCP Employees required under these Injunctive Terms that pharmacists shall refuse to dispense Controlled Substances that they believe were prescribed or are being used for other than a legitimate medical purpose or that they believe were not prescribed by an individual Prescriber acting in the usual course of his or her professional practice.
5. All trainings required under these Injunctive Terms shall also make clear that (i) Kroger's compensation and non-retaliation policies, including pursuant to these Injunctive Terms, prevent CSCP Employees from being compensated or penalized in any way related to revenue or profitability targets or expectations specific to sales of Controlled Substances; and ii) pharmacists will not be penalized in any way for exercising their professional judgment to refuse to fill prescriptions for Controlled Substances pursuant to their corresponding responsibility. To the extent that trainings designed and launched prior to the Effective Date of these Injunctive Terms do not reference these policies, they shall be added by the end of April 2024.

VIII. THE PRESCRIPTION VALIDATION PROCESS

1. As part of its CSCP, Kroger shall maintain a Prescription Validation Process in the CSCP Policies and Procedures, as further described and set forth in this section, that each pharmacist employed by Kroger in a Settling State must follow when dispensing a prescription for a Controlled Substance. The inclusion of an enumerated Red Flag in these Injunctive Terms shall not be considered, construed, or represented to be an

admission, concession, or evidence of any factual or legal contention related to such Red Flag. A Red Flag shall not be interpreted to mean that a prescription is, or is more likely than not, illegitimate and/or not issued in the usual course of professional practice or treatment.

2. A Red Flag will be considered "resolved" if, after further investigation as described below, and given other facts and circumstances surrounding the prescription, a pharmacist determines, in his or her professional judgment, that the facts that triggered the Red Flag do not lead him or her to believe that the prescription was written or is being submitted for an illegitimate medical purpose or outside the usual course of a Prescriber's professional practice.
3. Kroger's CSCP Policies and Procedures shall provide that if a pharmacist identifies any "Patient Red Flags" associated with a Controlled Substances prescription (described in Section IX(3) below), before filling the prescription the pharmacist must resolve them; and that the method of resolution falls within the judgment of the pharmacist and may include reviewing the Patient's profile and history with the Settling Pharmacy, calling the Prescriber or Prescribers if appropriate, speaking with the Patient if appropriate, calling on the pharmacist's pre-existing knowledge of the Patient or Prescriber, reviewing available Prescription Monitoring Program ("PMP" or "PDMP") data, and/or reviewing other data or information available to the pharmacist.
4. Kroger's CSCP Policies and Procedures shall provide that if forgery or fraud is suspected, or if the pharmacist identifies any other "Prescription Red Flags" associated with a Controlled Substances prescription (described in Section IX(4) below), the pharmacist must resolve the Prescription Red Flags before filling the prescription; and that the method of resolution falls within the judgment of the pharmacist and may include reviewing the Patient's profile and history with Kroger, calling the Prescriber or Prescribers if appropriate, speaking with the Patient if appropriate, calling on the pharmacist's pre-existing knowledge of the Patient or Prescriber, reviewing available PMP or PDMP data, and/or reviewing other data or information available to the pharmacist.
5. Kroger's CSCP Policies and Procedures shall require that if a pharmacist identifies any "Prescriber Red Flags" associated with a Controlled Substances prescription (described in Section IX(5) below), the pharmacist must resolve them before filling the prescription; and that the method of resolution falls within the judgment of the pharmacist and may include reviewing any Kroger records regarding the Prescriber, calling the Prescriber if appropriate, speaking with the Patient if appropriate, calling on the pharmacist's pre-existing knowledge of the Patient or Prescriber, reviewing available PMP or PDMP data, and/or reviewing other data or information available to Kroger.
6. Kroger's CSCP Policies and Procedures related to Schedule II Designated Controlled Substances shall provide that the resolution of all Red Flags identified by the pharmacist, as well as any prescriptions that were rejected pursuant to Red Flags

identified by the pharmacist, and the reasons why they were rejected, must be documented by the pharmacist, unless (a) if based on the pharmacist's pre-existing knowledge of the Patient or Prescriber or (b) if documentation is not possible (e.g., a patient refuses to hand over a non-electronic prescription). Any such records shall be maintained for a period outlined in appendix A. To the extent that a Red Flag is resolved based upon facts or circumstances that are already reflected or documented in Kroger's records, further documentation of those facts or circumstances is not required for resolution of substantially the same Red Flag on subsequent prescriptions. For example, if a Patient lives fifty-five (55) miles from a Kroger but works near the pharmacy and that fact is reflected in pharmacy records, no documentation for the resolution of the Red Flag addressing the Patient's distance from the pharmacy is required in connection with individual prescriptions dispensed for that Patient. A lack of documentation shall not be interpreted to create a presumption that a pharmacist did not resolve any identified Red Flags. Nothing in these Injunctive Terms shall require Kroger to create a record in those instances where the pharmacist rejects a prescription when presented without an effort to resolve any red flags, including but not limited to instances where the pharmacist rejects a prescription for clinical reasons, or where the pharmacist identifies on the face of the prescription a Prescription Red Flag (defined in Section IX below) that causes the pharmacist to conclude without further inquiry that the prescription is invalid.

7. Kroger's CSCP Policies and Procedures shall provide that, even if all Red Flags are resolved, a pharmacist shall reject a prescription if, in his or her professional judgment, he or she believes that it was written or is being submitted for other than a legitimate medical purpose and/or was written outside the usual course of an individual Prescriber's professional practice.

IX. RED FLAGS

1. Upon request by the Settling States, but no more than annually, and no earlier than four months after the Injunctive Terms Implementation Date, Kroger shall provide to the Settling States a report (the "Annual Data Report") that sets forth: (1) the total number of prescriptions for Controlled Substances dispensed annually, aggregated nationally and by state; (2) the top twenty-five prescribers of Designated Controlled Substances in each Settling State; (3) the list of prescribers subject to disclosure in section X.5; (4) the specific process, system, metrics or algorithms (if any) sufficient to demonstrate the operational system's ability to identify each category of Red Flag listed in this section; and (5) the total number of Designated Controlled Substance prescriptions that pharmacists at the Settling Pharmacy refused to dispense, as reflected in the pharmacy dispensing or other electronic system. Unless otherwise required by law, if a Settling State seeks to disclose any data and/or information provided under this provision as part of a proceeding to enforce these Injunctive Terms or for other law enforcement purposes, it shall first provide ten (10) days' notice to Kroger unless doing so would conflict with applicable law.

2. A Settling State shall not otherwise disclose or provide any data provided under this provision to third parties during or after the Term of these Injunctive Terms unless required to do so by law. If a Settling State is required to disclose or provide any data under this provision to third parties during or after the Term of these Injunctive Terms, it shall first provide ten (10) days' notice to Kroger unless doing so would conflict with applicable law. All data and/or information provided under this paragraph shall be deemed confidential law enforcement material, to the extent state law permits, and shall not be subject to production unless required by law. Nothing in this paragraph shall be deemed to prevent a Settling State from sharing this material with other State or federal law enforcement agencies.
3. Within the ninety (90) days following the provision of the Annual Data Reports, either Kroger or the States Injunctive Relief Committee may propose in writing a meet and confer to discuss potential changes to the scope of one or more categories of Red Flags. At such a meeting, Kroger or the States Injunctive Relief Committee may provide additional research, information or data available to them beyond that provided in the Annual Data Reports. For example, Kroger might propose reducing the threshold for triggering a particular category of Red Flag or consolidating certain Red Flags or subcategories of Red Flags into a single metric, or the States Injunctive Relief Committee might propose increasing the threshold for triggering a particular Red Flag or expanding that Red Flag to include multiple subcategories (e.g., number of prescriptions, distance thresholds).
 - a. If Kroger and the States Injunctive Relief Committee agree on such changes to one or more Red Flags, they shall document those changes in writing and they shall become a part of these Injunctive Terms for all intents and purposes.
 - b. If Kroger and the States Injunctive Relief Committee cannot agree on the proposed changes during their meeting and confer, the Party seeking the change(s) to the Red Flag(s) may seek a 5-day mediation of the issue at its own expense. If the mediation fails to resolve the dispute between the parties, the party seeking the proposed change(s) may appeal to the National Arbitration Panel to have the National Arbitration Panel modify the Red Flags on the basis that the change(s) would be consistent both with avoiding unnecessary material costs of identifying and resolving Red Flags and materially reducing the diversion of Controlled Substances. In such a proceeding, the Party seeking the proposed change(s) may provide evidence from Annual Data Reports or from other research, data and information.
 - c. In any such proceedings, there shall be a presumption against imposition of any proposed Red Flags, or proposed modifications to pre-existing Red Flags, that have not been identified by the United States Drug Enforcement Administration (DEA) or other law enforcement agencies tasked with the regulation of Controlled Substances.
 - d. The Red Flags required by these Injunctive Terms shall at no point be too numerous or complex to be reasonably workable for pharmacists in the context

of protecting patient safety, performing corresponding responsibility, drug utilization review, and their other responsibilities. Any dispute over whether the Red Flags required by these Injunctive Terms have become too numerous or complex to be reasonably workable for pharmacists shall be submitted to the National Arbitration Panel. In the event a dispute is submitted to the National Arbitration Panel, it shall be Kroger's burden to prove that the Red Flag(s) at issue are overly burdensome and that their burdensome nature outweighs any public health benefit.

4. Kroger's CSCP Policies and Procedures shall direct its pharmacists to treat the following circumstances as "Patient Red Flags":
 - a. A Patient seeks to fill a Schedule II Designated Controlled Substance prescription more than three days prior to the contemplated exhaustion date of an earlier prescription of the same Schedule II Designated Controlled Substance (e.g., exhaustion of the days' supply assuming the prescription has been taken in accordance with the prescribers' directions on the face of the prescription), provided the previous prescription was also dispensed by the same Settling Pharmacy;
 - b. A Patient seeks to fill a Designated Controlled Substance prescription from a Prescriber after having filled Designated Controlled Substance prescriptions at the same Kroger pharmacy from more than four other Prescribers, from separate practices, in a given 6-month period;²
 - c. To the extent personally known by the dispensing pharmacist, Prescriber has been the subject of more than ten (10) documented refusals to fill a Designated Controlled Substances or any opioid product within a six-month period;
 - d. A Patient seeks to fill a Designated Controlled Substance prescription after having filled three other Designated Controlled Substance prescriptions written by multiple Prescribers with overlapping days of supply at Kroger's pharmacies within thirty (30) days;
 - e. The distance between a Patient's residence and the Kroger receiving the Designated Controlled Substance prescription is farther than 50 miles;
 - f. The Patient resides more than one hundred (100) miles from the Prescriber who issued the Designated Controlled Substances prescription, unless the dispensing pharmacist makes a good faith error in evaluating the distance, and the prescription was not issued pursuant to a telemedicine consultation;
 - g. To the extent personally known by the dispensing pharmacist, a Patient seeks to fill a Designated Controlled Substance prescription after having two other

² In Kroger's sole discretion, for administrative convenience Kroger may implement this Red Flag without regard to whether Prescribers are at separate practices, thereby resulting in more instances in which the flag occurs.

prescriptions for Designated Controlled Substances subjected to documented refusals to fill by a Kroger pharmacist within the past thirty (30) days;

- h. A patient pays in cash for a Designated Controlled Substance despite having current prescription drug insurance on file in the Settling Pharmacy's dispensing system for that medication;
 - i. To the extent personally known by any pharmacy personnel, three or more Patients come to the pharmacy together to fill prescriptions for the same Designated Controlled Substance medication;
 - j. A Patient requests a Designated Controlled Substance by its slang or street description, such as "Mallinckrodt blues," "M's" or "the blue pill"; and
 - k. A Patient presenting a prescription for a Designated Controlled Substance appears visibly altered, intoxicated, or incoherent.
5. Kroger's CSCP Policies and Procedures shall direct its pharmacists to treat the following circumstances as "Prescription Red Flags:"
- a. A Controlled Substance prescription fails to meet the requirements of law. For the sake of clarity, minor deficiencies in the patient's name, address, date of birth, or contact information are not a red flag if the pharmacist, in his or her professional judgment and usual course of practice, is able to resolve these deficiencies with the patient. Similarly, minor deficiencies in the prescriber's name, address, contact information, or DEA number are not a red flag if the pharmacist is able to resolve these deficiencies with the prescriber;
 - b. A Controlled Substance prescription that appears altered, including but not limited to, a photocopied prescription or a prescription in which an altering agent, such as white out, was used;
 - c. A Controlled Substance prescription written with misspellings suggesting the prescription may not have been written by a valid Prescriber;
 - d. A Controlled Substance prescription using atypical abbreviations suggesting the prescription may not have been written by a valid Prescriber; and
 - e. A Controlled Substance prescription written with multiple colors of ink or in multiple different handwritings.
6. Kroger's CSCP Policies and Procedures shall direct its pharmacists to treat the following circumstances as "Prescriber Red Flags:"
- a. A Prescriber provides a Patient with prescriptions for all three of a Schedule II Designated Controlled Substance, a benzodiazepine, and carisoprodol;

- b. A Prescriber has no office within fifty (50) miles of the retail pharmacy store where a Designated Controlled Substance prescription is submitted; and
- c. A Prescriber of Designated Controlled Substances uses prescriptions that are preprinted or stamped with drug type and amount.

X. PRESCRIBER REVIEW

1. Kroger shall regularly review the prescribing patterns and practices of Prescribers of Designated Controlled Substances (the "Prescriber Review Process"). The Prescriber Review Process shall employ algorithms, or other means, to review data on Kroger's retail dispensing for potential Prescribers of concern.
2. Kroger shall initiate Prescriber Review Process in the following circumstances:
 - a. Personnel implementing the Prescriber Review Process become aware that a Prescriber of Designated Controlled Substances located in a Settling State has been the subject of a blanket refusal to fill by one or more of Kroger's retail pharmacy stores in the Settling States;
 - b. Personnel implementing the Prescriber Review Process become aware that a Prescriber of Designated Controlled Substances located in a Settling State has been charged or indicted with a crime related to prescribing Designated Controlled Substances by the Federal Government or law enforcement in a Settling State; or
 - c. Kroger has received a Hotline complaint that has been investigated and substantiated concerning a Prescriber's alleged illegitimate prescribing of Designated Controlled Substances.
3. Based on the professional judgment of the employees operating the Prescriber Review Process, Kroger may also initiate the Prescriber Review Process when:
 - a. Personnel implementing the Prescriber Review Process are notified in writing by law enforcement that a Prescriber of Designated Controlled Substances located in a Settling State is the target of an investigation regarding the prescribing of Controlled Substances;
 - b. A Prescriber of Designated Controlled Substances was flagged for review by a Kroger pharmacist in a Settling State (other than through a refusal to fill or blanket refusal to fill) or by field personnel who supervise Kroger's pharmacies in a Settling State; or
 - c. A Prescriber of Designated Controlled Substances located in a Settling State was identified through the running of algorithms on Kroger's retail dispensing.
4. Once Kroger identifies a Prescriber of Designated Controlled Substances for further investigation, Kroger shall review pertinent and available data or information

pertaining to the Prescriber, which may include interviews or other information gathered in the discretion of the employees operating the Prescriber Review Process. All data and information collected or created as part of the Prescriber Review Process shall be maintained by Kroger for a period outlined in appendix A. When permitted by law, nothing contained in this Section prevents Kroger from taking immediate action to Block a Prescriber.

5. If after the Prescriber Review Process, those making the decision have not resolved the circumstances that caused Kroger to further investigate the Prescriber, from the perspective of those making the decisions, then the Prescriber shall be Blocked from having Controlled Substance prescriptions filled at Kroger's retail pharmacies in the Settling States, when permitted by law. A Prescriber may have an opportunity at the discretion of Kroger to seek future reinstatement by providing information to Kroger that may resolve its concerns. Nothing in this Section shall limit the right or ability of Kroger pharmacists to either refuse to fill a given prescription or refuse to fill all prescriptions for Controlled Substances from a given Prescriber independent of any decision by Kroger to Block or not Block a given Prescriber. On written demand, on an annual basis, Kroger shall provide to each Settling State the names of and DEA registration or NPI numbers of Prescribers of Designated Controlled Substances within that Settling State that it has Blocked. Each Settling State shall provide contact information in order to receive such information. For each of the Settling States, on an annual basis, Kroger shall provide to the Injunctive Relief Committee the number, names and DEA registration or NPI numbers of Prescribers who were: (a) blocked, and (b) the number of prescribers who were reviewed but not blocked.

XI. PROACTIVE DUE DILIGENCE AND SITE VISITS

1. During the term of these Injunctive Terms, Kroger shall conduct periodic proactive compliance reviews of its retail pharmacy stores in the Settling States to assist with the identification of potential compliance issues related to the dispensing of Designated Controlled Substances at its retail pharmacy stores in the Settling States. This may be satisfied by the use of algorithms, or other electronic means, to analyze data associated with each pharmacy's dispensing of Designated Controlled Substances to identify particular pharmacies for review as required under this Section XI. Documentation of any resulting reviews shall be maintained by Kroger and made accessible to all Controlled Substance Compliance Department personnel upon request for a period outlined in appendix A.
2. During the term of these Injunctive Terms, Kroger personnel or qualified third-party compliance consultants shall conduct site visits to each pharmacy in XI.1. in a calendar year. These site visits shall at a minimum consist of a review of Controlled Substance dispensing documentation and recordkeeping; and a review of physical surroundings and other circumstances for any indications of potential non-compliance with these Injunctive Terms or the CSCP Policies and Procedures, or any violations of other applicable laws and regulations related to the dispensing of Controlled Substances.

3. During site visits, Kroger's personnel or qualified third-party compliance consultants shall interview relevant pharmacy employees, if appropriate, about any potential areas or issues of concern, including potential violations of laws related to the dispensing of Controlled Substances, the CSCP Policies and Procedures, and these Injunctive Terms.
4. Kroger's personnel or qualified third-party compliance consultants who conduct site visits shall complete a report reflecting the findings of any site visit pursuant to this section. This report shall document areas or issues of concern, including potential violations of law related to the dispensing of Controlled Substances, the CSCP Policies and Procedures, and these Injunctive Terms.
5. The site visit reports described above shall be maintained by Kroger and made accessible to all Controlled Substance Compliance Department personnel for a period outlined in appendix A. Upon its request, the States Injunctive Relief Committee shall be provided sample reports or a report for a particular store.

XII. THEFT AND LOSS PREVENTION

1. In addition to complying with all theft and loss procedures, policies and precautions required by state and federal law, Kroger shall maintain information regarding the receipt and disposition of inventory of all Designated Controlled Substances at each retail pharmacy store for a period outlined in appendix A, if the information is an electronic record. If the information is not an electronic record, Kroger shall only be required to maintain those records for a period outlined in appendix A.
2. In addition to any other reporting obligations under state and federal law, Kroger must provide to each Settling State on a quarterly basis any reports it has made to the DEA regarding the theft or significant loss of Designated Controlled Substances in that Settling State pursuant to 21 C.F.R. §1301.76(b). There shall be no obligation to provide these reports to Settling States that receive contemporaneous reporting of thefts or significant losses of Designated Controlled Substances to a Settling State's board of pharmacy or other relevant state agency requiring such reports. Each Settling State shall provide contact information in order to receive such reports.

XIII. REPORTING TO LAW ENFORCEMENT

1. The Settling States shall inform Kroger to what extent their law enforcement authorities would like to receive reports, other than those already required by law or regulation, of any confirmed forged prescriptions. To the extent not already in place, Kroger shall implement standard operating procedures directing its employees to report any confirmed forged prescriptions for Designated Controlled Substances to those Settling States who have indicated that they want to accept it, within five (5) business days of completing any review of such prescription or conduct. The Settling States shall provide contact information in order to receive such reports.

2. Kroger shall document and for a period outlined in appendix A maintain records of any such reports that are made to Settling States regarding confirmed fraudulent or forged prescriptions, which are maintained centrally.

XIV. ENFORCEMENT OF INJUNCTIVE TERMS

1. Notice of Potential Violations and Opportunity to Cure.
 - a. A "Potential Violation" occurs when the Settling State determines, after appropriate investigation and due diligence, that Kroger is not in substantial compliance with a material aspect of the Injunctive Terms. A Potential Violation may be for a single retail pharmacy. A violation of this Agreement is not presumed to occur when a pharmacist, pharmacist technician, or other field personnel who supervise pharmacists and/or pharmacist technicians employed by Kroger violates Kroger's CSCP Policies and Procedures.
 - b. Potential Violation Discovered by Settling State.
 - i. In the event of a Potential Violation identified by a Settling State, the Settling State shall notify Kroger in writing (the "State's Notice").
 - ii. Within thirty (30) days of receipt of the State's Notice, Kroger shall provide a written response to the Settling State. The response shall include Kroger's position as to the act(s) of non-compliance, including, possibly, a statement setting forth why Kroger believes it is in substantial compliance with the relevant provision(s) or a statement explaining how the Potential Violation has been addressed.
 - iii. If the Settling State wishes to meet with Kroger, Kroger shall promptly make itself available for such a meeting.
 - c. If, after review of a written response and any meeting, the Settling State believes that a Potential Violation is ongoing or has not been substantially addressed, it will provide written notice to Kroger and work in conjunction with Kroger to devise, within thirty (30) days, a corrective action plan ("Corrective Action Plan") to remedy such Potential Violation, including a reasonable period for implementation of such plan.
 - d. Within sixty (60) and one hundred twenty (120) days after implementing the Corrective Action Plan, Kroger will provide a written compliance update to the Settling State and make itself available to meet with the Settling State if requested. If after reviewing the compliance update and any meeting, the Settling State believes a Potential Violation remains ongoing or has not been substantially addressed, the Settling State may commence a 30-day mediation period. If mediation fails to resolve the dispute between the parties, the Settling State may take whatever action it deems necessary, including but not limited to bringing an action to enforce these Injunctive Terms, filing a new action (administrative or civil action) for violation of the Injunctive Terms as allowed

by state law, conducting further investigation, or attempting to negotiate an updated Corrective Action Plan with Kroger. But the Settling State may not seek to reinstate claims that have been released as part of the Settlement Agreement.

- e. If Kroger fails or refuses to provide a written response, to devise or implement a Corrective Action Plan or to provide a compliance update as required by subsections 1(b), 1(c) and/or 1(d), a Settling State may bring an action to enforce these Injunctive Terms, filing a new action (administrative or civil action) for violation of the Injunctive Terms as allowed by state law, conduct further investigation, or attempt to negotiate an updated Corrective Action Plan with Kroger. But the Settling State may not seek to reinstate claims that have been released as part of the Settlement Agreement.
 - f. If, after review of a written response and any meeting, pursuant to subsections 1b. or 1c., above, the Settling State concludes that a Potential Violation is not ongoing or has been substantially addressed, the Settling State will provide written notice of this conclusion to the Settling Pharmacy within thirty (30) days of reaching its conclusion.
2. Enforcement Action. Each Settling State agrees that prior to taking any court or administrative action, other than an action that the Settling State concludes is necessary to address an immediate threat to the health, safety, or welfare of the citizens of the Settling State, or that a public emergency requiring immediate action exists, it will follow the process outlined above. If the Settling State concludes that action is necessary to address an immediate threat to the health, safety, or welfare of the citizens of the Settling State or that a public emergency requiring immediate action exists, it will make best efforts to provide reasonable notice to a Settling Pharmacy prior to initiating any such action.

XV. COMPLIANCE CERTIFICATION

1. Kroger's Controlled Substance Compliance Director, or the most senior ranking member of the Controlled Substance Compliance Committee shall, after diligent inquiry, complete an annual compliance certification on behalf of Kroger as set out in Section XV(4).
2. The certification shall be filed annually for the duration of these Injunctive Terms with a Settling State's appropriate licensing and/or regulatory agency and its Attorney General.
3. The certification shall state:

"I understand the compliance requirements and responsibilities as they relate to [insert name of department], an area under my supervision. My job responsibilities include attempting to achieve compliance with regard to the [insert name of department] with all applicable statutory requirements, obligations of the Injunctive

Terms, and applicable policies, and I have taken steps to promote such compliance. To the best of my personal knowledge, the [insert name of department] is in compliance with the obligations of these Injunctive Terms. I understand that this certification is being provided to and relied upon by the State of [Settling State].”

4. If the Controlled Substance Compliance Director is unable to provide such a certification, the Controlled Substance Compliance Director shall provide a written explanation of the reasons why he or she is unable to provide the certification outlined above.

XVI. DATA SHARING

1. Kroger shall consent to the provision by its distributors of Kroger’s unblinded “867 Data” (data sent from the distributor to the manufacturer concerning the sale of its products to Kroger) to opioid manufacturers on any particular Designated Controlled Substances manufactured by them as soon as commercially reasonable and at no cost to the manufacturers, provided that, pursuant to a prior written agreement with Kroger, the opioid manufacturers agree (a) to ensure the confidentiality of the 867 Data, except as required by law; (b) to implement safeguards and procedures to limit access to and use of the 867 Data, except as required by law; (c) that the 867 Data shall be used solely for compliance purposes as part of their Suspicious Order Monitoring programs; and (d) that the 867 Data shall be shared only with specified personnel and shall not be shared with business or sales personnel.
2. To the extent that Kroger provides McKesson Corporation, Cardinal Health, Inc., or AmerisourceBergen Corporation (the “Settling Distributors”) with Pharmacy Customer Data (as defined in the Distributor Injunctive Terms) for use in their Controlled Substance Monitoring Programs, Kroger agrees that the Settling Distributor(s) may share such Pharmacy Customer Data with the Monitor appointed pursuant to the Distributor Injunctive Terms, provided that the Monitor agrees, pursuant to a prior written agreement with Kroger, (a) to ensure the confidentiality of the Pharmacy Customer Data; (b) to implement safeguards and procedures to limit access to and use of the Pharmacy Customer Data; (c) that the Pharmacy Customer Data is used solely for the purpose of ensuring the Settling Distributors’ compliance with the Distributor Injunctive Terms; and (d) that the Pharmacy Customer Data shall be shared only with specified personnel.

XVII. CLEARINGHOUSE

1. Kroger will confer with any Settling Distributor that distributes Designated Controlled Substances to its retail pharmacies and the States Injunctive Relief Committee for a period not to exceed six (6) months from the Injunctive Terms Implementation Date to determine: what additional deidentified information, if any, is needed from Kroger for a Settling Distributor to perform suspicious order monitoring; if additional deidentified information is needed, how the Settling Pharmacy shall provide it to a Settling Distributor; and what information provided by

Kroger to a Settling Distributor may be deposited by the Settling Distributor into the Clearinghouse. For the avoidance of doubt “deidentified” does not refer to Prescribers. If agreements are not reached, the matters in dispute shall be submitted to arbitration. Due to patient privacy and legal restrictions and other confidentiality and commercial concerns, in connection with any meet and confer described above, Kroger may not be compelled to provide individual patient-level or prescription-level data, de-identified or otherwise, to the Settling Distributors.

2. Kroger and Settling Distributors will also determine whether and in what amount each Settling Pharmacy will contribute to the cost of the operation of the Clearinghouse. When Kroger contributes to the costs of the Clearinghouse, Settling Pharmacy, Settling Distributors and all other participants in the Clearinghouse shall determine an equitable amount of Kroger’s contribution. If agreements are not reached, the matters in dispute shall be submitted to arbitration.
3. Any data provided by Kroger to a Settling Distributor and/or the Clearinghouse pursuant to these Injunctive Terms shall be treated in compliance with state and federal law, including but not limited to the Health Insurance Portability and Accountability Act of 1996 (“HIPAA”) and all applicable state and federal privacy laws.
4. No Settling Distributor or other participant in the Clearinghouse shall receive from the Clearinghouse information specific to Kroger.

XVIII. FUTURE ACQUISITIONS

1. Kroger agrees to use reasonable best efforts to bring acquired pharmacies into compliance with these injunctive relief provisions in an expeditious manner. In the event that Kroger consummates its acquisition of Albertsons, then the parties shall discuss and agree within thirty (30) days of the transaction closing on a specific time period for bringing Albertsons into compliance with the terms of the injunctive relief provisions herein.

APPENDIX A: INJUNCTIVE RELIEF RECORD RETENTION SCHEDULE

| Record Description | Record Retention Period | Controlling Injunctive Relief Provision |
|---|---|--|
| Injunctive Relief Records | At least three (3) years, unless otherwise specified below | I.4.d. |
| Telephone and Electronic Hotline Complaints and Investigation Documentation | Until November 15, 2032 | IV.5. |
| Documentation and Records Related to Resolution of all Red Flags, Prescriptions Rejected Pursuant to Red Flags, and Reasons for Their Rejection | Until November 15, 2032 | VIII.6. |
| Prescriber Review Process Data, Information, and Documentation | Until November 15, 2032 | X.4. |
| Retail Pharmacy Compliance Review Documentation | Until November 15, 2032 | XI.1. |
| Site Visit Review Documentation and Reports | Until November 15, 2032 | XI.1-5. |
| Documentation Regarding the Inventory of Designated Controlled Substances | At least three (3) years, if the information is an electronic record; at least two (2) years, if the information is not an electronic record. | XII.1. |
| Reports to Settling States Regarding Fraudulent or Forged Prescriptions | At least two (2) years | XIII.2. |

EXHIBIT Q

[Intentionally Omitted]

EXHIBIT R

Agreement on Attorneys' Fees, Costs, and Expenses

This Agreement on Attorneys' Fees, Costs, and Expenses ("Fee Agreement") is entered between Kroger and the Plaintiffs' Executive Committee appointed in the multidistrict litigation in the Northern District of Ohio, *In re National Prescription Opiate Litigation*, No. 1:17-MD-2804 ("MDL PEC"), in connection with the Kroger Global Opioid Settlement Agreement ("Kroger Agreement"). This Fee Agreement becomes effective on the Effective Date of the Kroger Agreement or the date that the Consent Judgments anticipated under the Kroger Agreement become final in 25 Settling States (whichever is later).

I. Definitions

- A. This Fee Agreement incorporates all defined terms in the Kroger Agreement, unless otherwise defined herein, and shall be interpreted in a manner consistent with the Kroger Agreement.
- B. "*Applicant.*" Any Attorney or MDL Participating Counsel who seeks an award of attorneys' fees from the Attorney Fee Fund pursuant to the procedures established by the MDL Court and the Fee Panel.
- C. "*Attorney.*" Any of the following retained through a legal contingency fee or hourly fee contract: a solo practitioner, multi-attorney law firm, or other legal representative of a Participating Subdivision or MDL Participating Counsel. This does not include Subdivision in-house attorneys.
- D. "*Attorney Fee Fund.*" An account consisting of up to \$88,800,000.00 allocated to pay attorneys' fees approved pursuant to Section II.B. of this Fee Agreement, established by Order of and under the ongoing jurisdiction of the MDL Court, as provided below.
- E. "*Common Benefit.*" Work performed for the benefit of all Participating Subdivisions and Tribal Nations, including, but not limited to, pretrial matters, discovery, trial preparation, trial, settlement negotiations, and all other work that advances the interests of the Participating Subdivisions.
- F. "*Common Benefit Fund.*" The sub fund of the Attorney Fee Fund described in Section II.C.
- G. "*Common Benefit Order.*" The Ongoing Common Benefit Order (Dkt. #4428) in *In re National Prescription Opiate Litigation*, Case No. 1:17-md-2804, any subsequent amendments or modifications to that order, and any successor orders on Common Benefit.
- H. "*Contingency Fee Fund.*" The sub fund of the Attorney Fee Fund described in Section II.D.

- I. “*Cost and Expense Fund Administrator.*” The administrator appointed by the MDL Court on August 12, 2021 (MDL Docket No. 3828), to administer the Cost Fund and its sub funds as provided in the Fee Agreement.
- J. “*Cost Fund.*” An account consisting of \$60,000,000, composed of the MDL Direct Cost Fund and the Subdivision Cost and Expense Fund, as provided below.
- K. “*Court Common Benefit Fund.*” The Common Benefit Fund established by the MDL Court in its orders of July 22, 2021, MDL Docket No. 3794, and May 9, 2022, MDL Docket No. 4428.
- L. “*Eligible States.*” The thirty-three (33) states of the United States listed in Exhibit F, and the District of Columbia.
- M. “*Fee Entitlement.*” Any right, entitlement, or expectation, including but not limited to a fee contract, contingent fee contract, agreement, referral arrangement, co-counsel arrangement, State Back-Stop Agreement, or any other arrangement by which counsel could receive compensation or other consideration. For the avoidance of doubt, the scope of Fee Entitlement under paragraph II.G.3.a. does not include any Attorneys’ fees associated with representation of a State.
- N. “*Fee Panel.*” The three-person panel appointed by the MDL Court on August 12, 2021 (MDL Docket No. 3828), to administer and make recommendations for the allocation and distribution of the Attorney Fee Fund and its sub funds as provided in the Fee Agreement.
- O. “*Kroger.*” The Kroger Co. and all of its respective past and present direct or indirect parents, subsidiaries, divisions, affiliates, joint ventures, predecessors, successors, and assigns.
- P. “*Kroger Bellwethers.*” Kroger Bellwethers include any designated bellwether case in MDL 2804 that resolves its claims with Kroger under the Kroger Settlement Agreement, including *Montgomery County Board of County Commissioners et al. v. Cardinal Health, Inc., et al.*, Case No. 1:18-op-46326, *County of Cobb, Georgia v. Purdue Pharma L.P., et al.*, Case No. 1:18-OP-45817, *County of Tarrant, Texas v. Purdue Pharma L.P., et al.*, Case No. 1:18-OP-45274, and *County of Durham, North Carolina v. Purdue Pharma L.P., et al.*, Case No. 1:19-OP-45346.
- Q. “*Later Litigating State.*” A State that first files and/or serves a lawsuit bringing a Released Claim against a Released Entity after February 14, 2024.
- R. “*MDL Court.*” United States District Court for the Northern District of Ohio Eastern Division, Case No. 1:17-md-2804, Judge Dan Aaron Polster.
- S. “*MDL Expense Fund.*” The cost fund described in Section II.F below.

- T. “*MDL Participating Counsel.*” MDL Participating Counsel includes an attorney or firm authorized by MDL 2804 Lead Counsel to perform work for the Common Benefit of Participating Subdivisions. By way of example, it would include insurance counsel and appellant counsel.
- U. “*MDL PEC.*” The Plaintiffs’ Executive Committee appointed by the MDL Court.
- V. “*Non-Eligible State.*” Any state or territory of the United States of America that is not an Eligible State.
- W. “*Non-Participating Litigating Subdivision.*” A Litigating Subdivision that is not a Participating Subdivision.
- X. “*Non-Participating State.*” An Eligible State that is not a Participating State.
- Y. “*Participating Litigating Subdivision.*” A Litigating Subdivision that is also a Participating Subdivision.
- Z. “*Participation Agreement.*” An agreement executed by an Attorney that acknowledges the obligation to pay an appropriate MDL Common Benefit Assessment.
- AA. “*Qualified Tribal Representation.*” Representation by an attorney of a Participating Tribal Government regarding Released Claims against Released Entities. Such counsel are eligible for Common Benefit Fee consideration. The Kroger Tribal Global Settlement provides for the contribution to the Common Benefit Fund as shall be determined by the MDL Court.
- BB. “*Qualifying Representation.*” Legal services provided for representation of the MDL PEC or a Participating Litigating Subdivision regarding Released Claims against Released Entities.
- CC. “*State Back-Stop Agreement.*” Any agreement by a Settling State and private counsel for Participating Subdivisions in that State (or legislation enacted in that State) to provide, adjust, or guarantee attorneys’ fees and costs, whether from the Attorney Fee Fund or any other source recognized in the agreement or legislation.¹
- DD. “*Subdivision Cost and Expense Fund.*” The fund created to pay approved costs and expenses incurred by Attorneys engaged in Qualifying Representations of Subdivisions as set forth in Section II.E.

II. Fees and Costs

¹ Nothing herein shall be understood to indicate approval for additional State Back-Stop Agreements or modifications of existing State Back-Stop Agreements.

A. Total Attorneys' Fees and Costs

1. Total attorneys' fees and costs to be paid by Kroger to Attorneys under this Fee Agreement shall be up to, but in no event more than, \$148,800,000.00, subject to the reductions and provisions set forth below. The total attorneys' fees and costs consists of up to \$88,800,000 for the Attorney Fee Fund, as set forth in Section II, and \$60,000,000 in total for the Cost Fund, divided between the Subdivision Cost and Expense Fund and MDL Expense Fund. The Maximum Attorney Fees, subject to the reductions set forth herein, are \$88,800,000 and shall be paid on the schedule in Ex. M-3.
2. If an Eligible State does not join the Agreement by the State Participation Date and is accordingly not a Settling State, the total attorneys' fees and costs to be paid under this Fee Agreement by Kroger shall be reduced by twelve point four percent (12.4%) times the Remediation Payment amount that would have been allocated to that Non-Settling State as set forth in Section IV.B of the Kroger Agreement.
3. The total attorneys' fees and costs to be paid under this Fee Agreement by Kroger shall also be reduced by the amount of the Contingency Fee Fund for Attorneys representing Litigating Subdivisions in any Settling State that do not participate in the Kroger Agreement ("*Non-Participating Litigating Subdivisions*"), as set forth in Section II.D.4 and II.H.7 below. Any reduction or credit will be applied to the last payment under this Agreement.
4. If Kroger settles with any Non-Settling State after September 8, 2023, and such settlement allows for the Subdivision(s) in such Non-Settling State to join the settlement, Kroger agrees to withhold from the gross recoveries a Common Benefit Fund assessment, to be deposited in the Court Common Benefit Fund, of 7.5% times the gross recovery paid as defined in the Court Common Benefit Order (Docket #4428). If Kroger settles with any Subdivision(s) in a Non-Settling State other than in connection with a statewide settlement that includes the relevant State after September 8, 2023, then Kroger agrees to withhold from the gross recoveries a Common Benefit Fund assessment, to be deposited in the Court Common Benefit Fund, of 7.5% times the gross recoveries (the "*Kroger Subdivision CBF Assessment*," and, along with the Kroger State Settlement CBF Assessment, each a "*Kroger CBF Assessment*"). If (a) Kroger settles with a Non-Settling State after November 1, 2023, (b) such settlement does not allow for the Subdivision(s) in such Non-Settling State to join the settlement, and (c) Kroger later prevails in asserting that Released Claims of Primary Subdivisions in such Non-Settling State were released as a result of such settlement, Kroger agrees to deposit the Kroger State Settlement CBF Assessment in the Common Benefit Fund. Any Kroger CBF Assessment is inclusive of any assessment related to such settlement that would be required by the Common Benefit Order (Docket #4428).

B. Attorney Fee Fund and Sub Funds

1. The Attorney Fee Fund shall consist of the Contingency Fee Fund and the Common Benefit Fee Fund. There shall be a split of the Attorney Fee Fund into the Contingency Fee Fund and the Common Benefit Fund. The split shall be 40% to the Contingency Fee Fund and 60% to the Common Benefit Fund, provided the Contingency Fee Fund shall pay a Contingency Fee of the lesser of the Contingency Fee Contract amount, or 20% of client recovery. Any excess Contingency Fee Fund monies shall revert to the Common Benefit Fund.
2. The Cost Fund shall include the MDL Expense Fund and the Subdivision Cost and Expense Fund. The State Counsel Fee Fund and the State Cost Fund shall be separate funds under the control of the Settling States.
3. It is the intention of the Parties that the Contingency Fee Fund and the Common Benefit Fund shall be administered by the Fee Panel appointed under MDL Docket No. 3828, which will be governed by the provisions of this Fee Agreement and shall design the process and procedures for the allocation of fees pursuant to this Fee Agreement and the MDL Court's Orders. The Cost Funds shall be administered by the Cost and Expense Fund Administrator appointed under MDL Docket No. 3828, who will be governed by the provisions of this Agreement and shall design the process and procedures for the allocation of costs pursuant to this Agreement and the MDL Court's Order.
4. The fees to be paid under this Fee Agreement are available for Attorneys engaged in Qualifying Representations and Qualified Tribal Representations only. Fees to be paid under this Fee Agreement are not available prior to the Effective Date of the Kroger Agreement. Fees to be paid under this Fee Agreement are not available for representation of Non-Participating Subdivisions, or Non-Litigating Subdivisions and are not available for representation of private hospitals, third-party payors, NAS claimants, personal injury/wrongful death claimants, or any entity other than Participating Litigating Subdivisions. In addition, fees under this Fee Agreement are not available for representation of any individual or entity in matters other than those claims against Released Entities, but may include a reasonable share of representations that involve development of facts for pursuit of opioid-related claims against multiple defendants in the pharmacy, manufacturing, and distribution chain.
5. In no event shall Kroger be required to pay more into the Attorney Fee Fund than the maximum amount specified in paragraph II.A.1. The amounts allocated to the Contingency Fee Fund and the Common Benefit Fund set by the Fee Panel shall be subject to the reductions set forth in Section II.A.2 and the reductions and refunds set forth below.
6. Awards of fees from the Contingency Fee Fund shall be available to Attorneys with Qualifying Representations of Participating Litigating Subdivisions eligible to receive an allocation under the Kroger Agreement, as set forth in Exhibit G to the Kroger Agreement, and shall be made by applying the

Mathematical Model attached as Exhibit “A” to this Fee Agreement. The collection of the data and calculations for the Mathematical Model has been a cooperative effort among private counsel for a large number of Litigating Subdivisions. The analysis has been spearheaded by Joseph Tann and Andrew Arnold. The Fee Panel is encouraged to continue working with those counsel in application of the Model. The Fee Panel shall oversee the application of the Model and resolve any questions or disputes concerning the eligibility of a Counsel to participate as required in Section II.G. The Panel is empowered to hear disputes concerning and ensure the accuracy of the mathematical calculation.

7. As to awards from the Contingency Fee Fund, there shall be no right of appeal.
8. Any appeal of an award of the Fee Panel from the Common Benefit Fund will be made to the MDL Court and be reviewed under an abuse of discretion standard.

C. *Common Benefit Fund (60% of the Attorney Fee Fund)*

1. The maximum potential total Common Benefit Fund payment to be made by Kroger into the Attorney Fee Fund is \$53,280,000, and in no event shall it exceed that amount. Kroger’s maximum potential Common Benefit Fund payments are subject to the reductions set forth in Section II.A.2. for Non-Settling States and to the adjustments set forth below and, subject to those reductions, shall be paid on the following yearly schedule:

| | Kroger Shall Pay Common Benefit |
|--------------------------|--|
| Year 1 March 31, 2024 | \$8,880,000 |
| Year 2 March 31, 2025 | \$8,880,000 |
| Year 3 March 31, 2026 | \$8,880,000 |
| Year 4 March 31, 2027 | \$8,880,000 |
| Year 5 March 31, 2028 | \$8,880,000 |
| Year 6 March 31, 2029 | \$8,880,000 |
| Total | |

| | |
|--|--------------|
| | \$53,280,000 |
|--|--------------|

2. The Common Benefit Fund shall be available to compensate Attorneys engaged in Qualifying Representations of Participating Litigating Subdivisions and Qualified Tribal Representation of Tribal Participating Governments who:
 - a. have performed work for the Common Benefit of all Participating Subdivisions and/or Tribal Nations consistent with the provisions to the guidelines established by Judge Polster set forth in MDL 2804 and the Order dated May 1, 2018, under docket number 358, which is included herein by reference; and
 - b. satisfy the eligibility criteria set forth in Section II.G.

For purposes of Common Benefit Fund distribution, notwithstanding paragraph II.A.5, Attorneys representing Tribal Nations litigating against Kroger have also reached a settlement for Released Claims with Kroger, and these settlements are the subject of agreements with Kroger. Attorneys are eligible for Common Benefit consideration provided such agreement with Kroger became effective under their terms. Such Attorneys must meet the eligibility criteria in Section II.G.

For purposes of Common Benefit Fund distribution, notwithstanding paragraph II.A.5, MDL Participating Counsel not engaged in Qualifying Representations of Participating Litigating Subdivisions but who performed work for the Common Benefit pursuant to authorization from the MDL Co-Leads and meet the eligibility criteria in Section II.G. shall be eligible.

3. Kroger' Common Benefit Fund payments under this Fee Agreement satisfy any assessments or withholdings for the Kroger Agreement that are or could be required under the Common Benefit Order for Settling States and their Participating Subdivisions. The Common Benefit Fund shall be overseen by the Fee Panel, which shall determine the allocation of funds to eligible Attorneys consistent with this Fee Agreement and the Common Benefit Order.
4. In assessing the benefits that an Applicant has conferred to Participating Subdivisions (including non-Litigating Subdivisions) and/or Tribes for purposes of any compensation decision, the Fee Panel shall give significant weight to the extent to which (i) the Applicant and his or her clients have contributed to increasing (or reducing) Subdivision Participation in the Kroger Agreement as of the Initial Participation Date, and (ii) the Applicant and his or her clients have contributed to increasing (or reducing) the amounts achieved under Incentive Payments A-D through participation in the Kroger Agreement, including the Kroger Tribal Agreement. The Fee Panel shall also consider additional fee recoveries the Applicant may potentially obtain, including, but

not limited to, from attorney fee funds under other settlement agreements, State Back-Stop Agreements, representations of States or Tribal Nations, representations of other clients in opioids-related matters, or through the representation of Subdivision clients, whether they participated in the Kroger Agreement or not. It is the intent of this provision to recognize that the goal of the Kroger Agreement is to provide for maximum participation by the Subdivisions, maximum abatement funding for all Subdivisions nationally, and the maximum peace for Released Entities. Therefore, representing one or more Non-Participating States or Non-Participating Subdivision does not further the goal of the Kroger Agreement, and should not be considered Common Benefit because it does not increase funds available to Participating Subdivisions' abatement programs. Representing one or more Later Litigating Subdivisions or Later Litigating States is antithetical to the Kroger Agreement and detracts from Common Benefit; the Fee Panel shall consider this concept of "common detriment" set forth in this paragraph in all of its decision making with respect to the allocation of the Attorney Fee Fund among Applicants, as well as, in its discretion, any reductions provided to Kroger as set forth in Section II.H. The Fee Panel shall consider the totality of the Applicant's Participating Litigating Subdivisions as compared to the Applicant's Non-Participating Litigating Subdivisions; the Parties recognize that, although the goal is for 100% participation, Applicants with a greater number of clients have a greater probability of having one or more Non-Participating Litigating Subdivisions. As used in this paragraph II.C.4, "client" or "representing" a Subdivision shall include any Litigating Subdivision as to which the Applicant has a Fee Entitlement.

5. As set forth in Section II.H, the Fee Panel must consider the factors described in paragraph II.C.4 to determine how and whether to reduce the amounts to be paid by Kroger under this Fee Agreement and to determine how to allocate funds among Applicants. They may also, at their discretion, consider other factors. Any reduction in payment obligation or credit to be given Kroger in this Fee Agreement shall be applied against the last Payment Year and then working backwards. Any reduction to an Applicant not credited to Kroger shall be allocated to attorneys whose Litigating Subdivision clients participated in the settlement by the Initial Participation Date.

D. Contingency Fee Fund (40% of the Attorney Fee Fund)

1. The maximum potential total Contingency Fee Fund payment to be made by Kroger into the Attorney Fee Fund is \$35,520,000, and in no event shall it exceed that amount. Kroger' maximum potential Contingency Fee Fund payment shall be subject to the reductions set forth in Section II.A.2 for Non-Settling States and to the adjustments set forth below and, subject to those reductions, shall be paid on the following yearly schedule:

| | |
|--|--|
| | Kroger Shall Pay Contingency Fee Fund |
|--|--|

| | |
|--------------------------|--------------|
| Year 1 March 31, 2024 | \$5,920,000 |
| Year 2 March 31, 2025 | \$5,920,000 |
| Year 3 March 31, 2026 | \$5,920,000 |
| Year 4 March 31, 2027 | \$5,920,000 |
| Year 5 March 31, 2028 | \$5,920,000 |
| Year 6 March 31, 2029 | \$5,920,000 |
| Total | \$35,520,000 |

2. The Contingency Fee Fund shall be available to compensate Attorneys engaged in Qualifying Representations of Participating Litigating Subdivisions that meet the criteria set forth in Section II.G.
 - a. The Contingency Fee Fund shall be available to Attorneys who represent Litigating Subdivisions that are Participating Subdivisions, whether their actions are filed in state or federal court, and meet the eligibility criteria of Section II.G.
 - b. Participation in the Contingency Fee Fund by counsel that have a case that is not subject to the jurisdiction of the MDL Court shall not create, provide, or waive jurisdiction of the MDL Court over that Litigating Subdivision, that case or Attorneys, other than to oversee the fairness of the distribution process, and enforcement of this Fee Agreement.
3. The amount owed by Kroger to the Contingency Fee Fund shall be reduced to reflect the non-joinder of Litigating Subdivisions in Settling States by subtracting the amounts identified by the Fee Panel, pursuant to paragraph II.H.7, that would have been owed to counsel for Non-Participating Litigating Subdivisions in Settling States had such Litigating Subdivisions been Participating Subdivisions.

4. In the event that after the date of the Kroger Agreement, Kroger, prior to the Effective Date of the Kroger Agreement, settles with any Litigating Subdivision that would have been eligible to participate in the Settlement Agreement, and, under such settlement agreement pays attorneys' fees, the Fee Panel shall treat those Litigating Subdivisions as Participating Litigating Subdivisions and, applying the same criteria applicable to all Attorneys for Participating Litigating Subdivisions, determine what amount they would have been paid from the Contingency Fee Fund if they had become Participating Subdivisions under the Kroger Agreement without such prior settlement. That sum, rather than being paid to the Attorney for the previously settling Litigating Subdivision, shall be credited to Kroger, except that such refund shall not be greater than the amount paid to the Attorneys under the Litigating Subdivision's prior settlement agreement. All credits will be applied to the last Payment Year.
5. The Contingency Fee Allocation shall be determined as set forth in the Mathematical Model attached. If after application of the attached model funds remain in the Contingency Fee Fund, such funds shall be transferred to the MDL Common Benefit Fund established by Order of May 9, 2022 (Docket #4428).

E. *Subdivision Cost and Expense Fund*

1. Kroger shall pay \$60,000,000 into the Subdivision Cost and Expense Fund on the schedule set forth below.

| | Cost Fund |
|--------------------------|--------------|
| Year 1 March 31, 2024 | \$10,000,000 |
| Year 2 March 31, 2025 | \$10,000,000 |
| Year 3 March 31, 2026 | \$10,000,000 |
| Year 4 March 31, 2027 | \$10,000,000 |
| Year 5 March 31, 2028 | \$10,000,000 |
| Year 6 March 31, 2029 | \$10,000,000 |

2. The Subdivision Cost and Expense Fund shall be available to compensate Attorneys for costs and expenses arising out of Qualifying Representations of Participating Litigating Subdivisions. No funds in the Subdivision Cost and Expense Fund may be used to compensate the costs incurred by Non-Participating Subdivisions or Non-Litigating Subdivisions or costs and expenses arising out of representation of any such Subdivision.

3. During the period between March 22, 2024 and the Effective Date of the Kroger Agreement, the MDL PEC, as well as Litigating Subdivisions eligible to claim costs from the Subdivision Cost and Expense Fund, shall make best efforts to cease litigation activity against Kroger, including by jointly seeking stays or severance of claims against Kroger, where feasible, or postponements if a motion to stay or sever is not feasible or is denied, so long as such actions are not otherwise detrimental to the Litigating Subdivision.
4. In the event that Kroger, prior to the Effective Date of the Kroger Agreement, settles with any Litigating Subdivision and, under such settlement agreement, pays costs to the Litigating Subdivision or its Attorney, the MDL Cost and Expense Fund Administrator shall treat those Litigating Subdivisions as Participating Litigating Subdivisions and, using the same criteria applicable to all applicants to the Subdivision Cost and Expense Fund, determine what amount in costs the Litigating Subdivision or its Attorney would have been paid from the Subdivision Cost and Expense Fund if they had settled under the Kroger Agreement. That sum, rather than being paid to the Attorney or the previously settling Litigating Subdivision, shall be credited and/or returned to Kroger, except that such sum shall not be greater than the amount paid under the previously settled Litigating Subdivision's settlement agreement.
5. The Cost Fund shall be administered by the Cost Fund and Expense Fund Administrator (MDL Docket No. 3828), who will be governed by the provisions of this Agreement and shall design the process and procedures for the allocation of costs pursuant to this Agreement and the MDL Court's Order.
6. The costs of the Cost and Expense Fund Administrator shall be paid from the Cost Fund and allocated by the Cost and Expense Fund Administrator between the MDL-Direct Cost Fund and the Subdivision Cost and Expense Fund to fairly charge each fund the cost incurred in implementing and supervising the specific fund.
7. The Cost and Expense Fund Administrator shall set the process and procedures for submission of and criteria for applications for payment of Subdivisions' costs and expenses incurred by Attorneys engaged in Qualifying Representations. The Cost and Expense Fund Administrator shall receive and evaluate applications from Attorneys for the Participating Litigating Subdivisions, whether filed in Federal Court or State Court, to seek reimbursement for eligible costs under Section I.E.2 in pursuit of claims asserted in MDL 2804. The process shall require a showing that the costs or expenses sought were reasonably incurred in furtherance of active litigation of a designated state or federal bellwether trial-set case, or Common Benefit. The Cost and Expense Fund Administrator shall require transparency from all applicants as to any other sources for compensating Attorneys for Subdivisions for costs incurred. If funds remain after the reimbursement of approved out-of-pocket costs, the Cost and Expense Fund Administrator shall consider reasonable and appropriate payment to the Kroger Bellwethers for client time,

costs and expenses. In addition the Cost and Expense Fund Administrator shall have the authority to award additional abatement proceeds to the Kroger bellwethers not to exceed: \$20 million for Montgomery, \$11 million for Durham, \$11.5 million for Cobb County, and \$9.5 million for Tarrant County, as additional abatement proceeds. The Administrator shall take into account like payments from other settlement funds when making its determination under this provision. At the conclusion of the process, any funds not allocated by the Cost and Expense Fund Administrator shall be transferred to the MDL Expense Fund for reimbursement of expenses determined and approved at the discretion of the Administrator. If any funds remain thereafter they shall be transferred to the MDL Common Benefit Fund.

8. In the event that States and Subdivisions enter into an additional global settlement with a party or parties other than Kroger that is (a) under the jurisdiction of the MDL Court in MDL No. 2804, (b) creates a separate cost fund, and (c) unless the parties agree to another date, such agreement has an effective date prior to December 31, 2024, the Cost and Expense Fund Administrator shall have the authority to aggregate the Cost Fund with the cost fund created under that global settlement agreement. The Cost and Expense Fund Administrator shall have the authority to address the appropriate procedures and required information to allow the costs to be funded from the appropriate cost fund or shared by two or more cost funds; *provided, however*, that the Subdivision Cost and Expense Fund shall remain subject to the requirements set forth in Section II.E.2. For the avoidance of doubt, payment of Subdivision Costs and Expenses to Attorneys is available only to compensate Attorneys for costs and expenses arising out of representation of Participating Litigating Subdivisions, and no funds in the Subdivision Cost and Expense Fund may be used to compensate Attorneys for the costs incurred by Non-Participating Subdivisions or Non-Litigating Subdivisions or costs and expenses arising out of representation of any such Subdivision.

F. *MDL Expense Fund*

1. Kroger shall pay \$5,000,000 of the Subdivision Cost and Expense Fund Year 1 payment into the MDL Expense Fund on the schedule set forth below.

| | MDL Expense Fund |
|--------------------------|------------------|
| Year 1 March 31, 2024 | \$5,000,000 |

2. The MDL Expense Fund shall be released following the Effective Date of this Fee Agreement without any delay to reimburse the MDL PEC for an agreed-to portion of the expenses incurred, as approved by the Cost and Expense Fund Administrator. The sum deposited into the MDL Expense Fund will be paid

directly to the MDL Opiate Capital Account. No funds may be used to compensate the costs incurred by Non-Participating Subdivisions or Non-Litigating Subdivisions, or to compensate any Attorney for costs incurred in representing one or more Non-Participating Subdivisions or Non-Litigating Subdivisions. Should the approved MDL Costs and Expenses be less than \$5,000,000, the balance shall go to the Subdivision Costs and Expenses Fund.

3. In allocating the MDL Expense Fund, the Administrator shall not allocate any funds for costs incurred after the Effective Date of the Settlement, unless the Administrator determines that there are sufficient funds to cover all Subdivision costs incurred by the MDL prior to the Effective Date and that costs were in pursuit of Abatement recovery for Litigating Subdivisions incurred following the public announcement of the Kroger Agreement, including reasonable costs related to the implementation of the Kroger Agreement.
4. At the conclusion of the Opioid MDL 2804 any funds remaining in the MDL Cost & Expense Fund shall be transferred to the MDL 2804 Common Benefit Fund (Dkt #5100).

G. Eligibility

1. It is the intention of all parties participating in the Fee Panel process that there should be total transparency to the Fee Panel and to all fund participants. In connection with the process to be developed by the Fee Panel, any and all monies in attorney's fees received or awarded, including prior or future Contingency Fees, Common Benefit Fees, referral fees, expenses paid, promises for payment, or any other Fee Entitlement, to any Applicant in any opioid litigation shall be disclosed to the Fee Panel as a condition of participating in the Attorney Fee Fund and prior to an award from the Fee Panel. Any payment, expectation of payment or perceived entitlement to participate in a State Back-Stop Agreement or any other agreement reached with a Settling State or any Subdivision or any other source regarding payment of fees must be disclosed to the Fee Panel. Similarly, any right to payment from any other fund, for example a fund for payment to lawyers representing Settling States or Tribal Nations or Subdivisions shall be disclosed to the Fee Panel. Because it is anticipated that there will be multiple firms listed on contingent fee agreements with Litigating Subdivisions, the Fee Panel shall establish procedures, with input from Attorneys for Participating Litigating Subdivisions, for which party or parties should petition for fees from such groups and to whom the fee shall be paid and thereafter distributed to co-counsel in accordance with applicable agreements. For the avoidance of doubt, all Attorneys that are part of such groups must meet the eligibility criteria in paragraph II.G.3, must be subject to the criteria set forth in paragraph II.C.4, and must be disclosed to the Fee Panel.
2. An Applicant may apply for and recover attorneys' fees from the Common Benefit Fund, the Contingency Fee Fund, and any fund created by a past or future State Back-Stop Agreement, provided the Applicant satisfies the

requirements relevant to each such fund and requirements for disclosure to the Fee Panel.

3. An Attorney may not receive any payment from the Attorney Fee Fund (which includes both the Contingency Fee Fund and the Common Benefit Fund) unless the following eligibility criteria are met and annually certified by the Attorney:
 - a. The Attorney must expressly waive the enforcement against the Participating Litigating Subdivision client of all Fee Entitlements (other than under State Back-Stop Agreements) arising out of or related to any or all Qualifying Representations of any Participating Litigating Subdivision prior to applying for attorneys' fees from the Attorney Fee Fund. All applications for attorneys' fees under this Fee Agreement shall include an affirmation by the Attorney of such waiver and notice to the client(s) of such waiver. Such waiver shall not preclude the Attorney from submitting such Fee Entitlements to the Fee Panel as a factor for consideration in allocating payments from the Attorney Fee Fund or in connection with a State Back-Stop Agreement. For the avoidance of doubt, no Attorney may recover fees under this Fee Agreement unless the Attorney expressly agrees not to enforce Fee Entitlements as to each and every Participating Litigating Subdivision represented by that Attorney, but such Attorneys may participate in and receive funds from a State Back-Stop Agreement.
 - b. The Attorney must represent that s/he has no present intent to represent or participate in the representation of any Later Litigating Subdivision or Later Litigating State, including a Non-Eligible State or a subdivision in a Non-Eligible State, with respect to Released Claims against Released Entities.
 - c. The Attorney must represent that s/he has not and will not engage in any advertising or solicitation related to Released Claims against Released Entities where such advertising or solicitation relates to a representation of a Subdivision eligible to be a Participating Subdivision after the Reference Date unless the Attorney is recommending participation in the Agreement.
 - d. The Attorney must represent s/he will not charge or accept any referral fees for any Released Claims brought against Released Entities by Later Litigating Subdivisions or Later Litigating States. This representation shall not prohibit Attorneys from receiving allocated shares of any future common benefit assessments arising out of settlements or judgments with Later Litigating Subdivisions or Later Litigating States that are the result of the MDL Court's Common Benefit Order.
 - e. The Attorney may not have and must represent that s/he does not have a Fee Entitlement related to a Later Litigating Subdivision or Later Litigating State, including a Non-Eligible State or a subdivision in a Non-Eligible State, other than a potential Common Benefit Fee.

- f. The Attorney must fully disclose the participation, or the anticipation of participation, in any agreement with a Settling State or Participating Subdivision concerning fees arising out of or related to the Kroger Agreement, including any fees paid or anticipated to be paid or any State Back-Stop Agreement.
 - g. The Attorney must identify for the Fee Panel whether s/he utilized state litigation work product or MDL work product, including but not limited to ARCOS data, document repositories, experts developed in the MDL, trial transcripts, or deposition transcripts. The Attorney must identify whether s/he signed the MDL Participation Agreement.
 - h. Any Attorney who applies for fees from one or both Funds must represent that, having exercised his/her independent judgment, s/he believes the Kroger Agreement to be fair and will make or has made best efforts to recommend the Agreement to his or her Subdivision clients in Settling States. For avoidance of doubt, each Attorney is expected to exercise his or her independent judgment in the best interest of each client individually before determining whether to recommend joining the settlement. All applications for attorneys' fees or costs under this Section shall include an affirmation by the Attorney in compliance with this Subsection.
- 4. No Attorney receiving fees under this Fee Agreement may apply for or recover from the Attorney Fee Fund fees arising from representing a Non-Settling State or a Non-Participating Subdivision, provided, however, that this provision is not intended to prohibit Attorneys who do not represent or otherwise have a contractual agreement with such Non-Settling State or Non-Participating Subdivision from receiving allocated shares of any future common benefit assessments that arise out of settlements or judgments involving such Non-Settling State or Non-Participating Subdivision. All applications for attorneys' fees under this Section shall include an affirmation by the Attorney of compliance with this Section.
 - 5. An Attorney who has filed an application under this section and received an award of attorneys' fees shall provide a certification of compliance with the Sections of this Fee Agreement annually during the years upon which they are still entitled to receive attorneys' fee payments under this Agreement. This certification will be done as directed by the Panel.
 - 6. If, at any time, the Attorney is unable to make the representations set forth in this Section, such representations become untrue, or the Attorney falsely represents compliance with the eligibility criteria, the Attorney shall cease to be eligible to receive funds from the Attorney Fee Fund until further review by the Fee Panel of the Attorney's eligibility under and compliance with this Section II.

7. If an Attorney has a Fee Entitlement with a Later Litigating Subdivision or Later Litigating State, including a Non-Eligible State or a subdivision in a Non-Eligible State, or otherwise becomes unable to reaffirm compliance with the eligibility criteria set forth above, the Attorney shall notify the Fee Panel. For the avoidance of doubt, any Attorney who undertakes any new representation of, or has a Fee Entitlement with, a Later Litigating Subdivision or Later Litigating State, including a Non-Eligible State or a subdivision in a Non-Eligible State, shall be prohibited from receiving any future funds from the Attorney Fee Fund and be subject to additional obligations as set forth in Subsection 8 below. If an Attorney fails to notify the Fee Panel of such Fee Entitlement with a Later Litigating Subdivision or Later Litigating State, including a Non-Eligible State or a subdivision in a Non-Eligible State, the Attorney shall be required to refund amounts previously paid. The Fee Panel shall notify Kroger when it receives notification.
8. To the extent an Attorney who has received compensation from the Attorney Fee Fund based on Qualifying Representations of Participating Litigating Subdivisions under the Kroger Agreement represents a Later Litigating Subdivision or Later Litigating State, including a Non-Eligible State or a subdivision in a Non-Eligible State, such Attorney shall be obligated to refund such amounts received as compensation from the Attorney Fee Fund to Kroger. Kroger or such Attorney may bring any dispute as to whether such Attorney shall be obligated to refund such amounts received from the Attorney Fee Fund to Kroger, to the Fee Panel. Nothing herein shall require a multi-attorney law firm that has received compensation from the Attorney Fee Fund to refund such amounts if an attorney of the firm that is no longer affiliated with such law firm, after such departure, represents a Later Litigating Subdivision or Later Litigating State, provided that (a) neither the law firm nor any of its other attorneys have any contractual or financial arrangement regarding, stand to benefit directly or indirectly from, or directly or indirectly provide financial or other support of any kind to, the former attorney's representation of the Later Litigating Subdivision or Later Litigating State and (b) if the former attorney was a partner or owner of the multi-attorney law firm at the time that the law firm received compensation from the Attorney Fee Fund, the former attorney shall be obligated to refund such amounts as the former attorney earned as a result of the compensation that the law firm received from the Attorney Fee Fund.
9. In the event that an Attorney is deemed ineligible by the Fee Panel (whether based on its initial application or subsequent recertification), the Fee Panel shall provide notice to the Attorney and give the Attorney 30 days to provide additional information such that the Fee Panel could re-consider the Attorney's eligibility.

10. To the extent that an Attorney has a Fee Entitlement with a Participating Subdivision and is authorized to bring Released Claims against Released Entities, but such authorization is, in scope, less broad than the category of Released Claims set forth in the Kroger Agreement, such Attorney may participate fully in both the Contingency Fee Fund and the Common Benefit Fund, without any reduction imposed by the Fee Panel due to the scope of the authorization, so long as the Participating Subdivision fully releases all Released Claims against Released Entities.
11. Attorneys applying to the Attorney Fee Fund knowingly and expressly agree to be bound by the decisions of the Fee Panel, subject to the limited appeal rights set forth in this Fee Agreement, and waive the ability to assert the lack of enforceability of the allocation reached through the procedures outlined herein.
12. Applicants are under an ongoing obligation to inform the Fee Panel in writing of any additional fees earned, expected, or received related to any Opioid litigation throughout the period of the Fee Panel's operation.

H. Calculation of Amounts Due

1. The Fee Panel shall be solely responsible for determining the amount of fees to be paid to each Applicant. None of the Released Entities shall have any responsibility, obligation, or liability of any kind whatsoever with respect to how attorneys' fees are calculated under this Section, except that the Fee Panel may receive information from Kroger as to (a) the identity of Participating, Non-Participating, Litigating, Later Litigating, and Non-Litigating Subdivisions; (b) the impact of non-participation by a Litigating Subdivision as is relevant to the Fee Panel's determination in paragraph II.C.4; and (c) such other information as Kroger may voluntarily elect to provide.
2. The Fee Panel shall establish procedures for making determinations under this Fee Agreement consistent with this Fee Agreement and orders of the MDL Court. Such procedures may include submission of documentary and/or other evidence, interviews with Applicants and/or other counsel (including counsel for Kroger) that the Fee Panel deems appropriate, and/or other means of creating a record upon which fee awards will be based.
3. In making determinations under this Fee Agreement, the Fee Panel must apply the eligibility criteria set forth in Section II.G of this Fee Agreement and the criteria set forth in Section II. The Fee Panel shall ensure that payments are only made for Qualifying Representations of Participating Litigating Subdivisions. In addition, the Fee Panel will give consideration in regard to Common Benefit Fund awards to the *Johnson* factors, as well as the following factors (which factors may be applied and given relative weight in the Fee Panel's discretion):

- a. The Applicant's contemporaneously recorded time and labor dedicated to Qualifying Representations along with the Applicant's financial commitment to such Qualifying Representations. Claimed "time" will not be automatically accepted by the Fee Panel but will be critically reviewed and given substantially more weight and consideration if such time was subject to the audit process described in any Pretrial Order(s) governing the collection of common benefit time;
- b. The novelty, time, and complexity of the Qualifying Representations;
- c. The skill requisite to perform legal services properly and undesirability of the case;
- d. The preclusion of other employment by the Applicant due to time dedicated to Qualifying Representations;
- e. The Common Benefit, if any, alleged to have been conferred by the Applicant and whether such Common Benefit work product by that Applicant was used by others in parallel litigations against Released Entities whether within or outside the MDL, provided that any Applicant claiming that s/he substantially benefited cases other than those in which s/he entered an appearance as counsel must substantiate such claims by proffering factual support, such as proper supporting affidavits or other documents as determined by the Fee Panel with input from Attorneys for Participating Litigating Subdivisions;
- f. Any "common detriment," as set forth in paragraph II.C.4;
- g. Any contingent fee agreement or other Fee Entitlement with Participating Subdivisions, enforcement of which, except for State Back-Stop Agreements, are waived in conjunction with the application, the nature and extent of any work for those Participating Subdivisions, whether such Participating Subdivisions actively litigated and, if so, the nature and procedural history of such case(s);
- h. The experience, reputation, and ability of the Applicant;
- i. Whether the Applicant's clients brought Released Claims against Released Entities;
- j. The status of discovery in cases primarily handled by the Applicant;
- k. The nature of any work by the Applicant on "bellwether" cases or cases that were similarly active in litigation;

- l. Any pressure points successfully asserted by the Applicant in cases against Kroger or any risk for Kroger created by the Applicant in cases against Kroger;
- m. Any risk for defendants created by Applicants in cases against Kroger;
- n. Successful and unsuccessful motion practice in cases worked on by the Applicant;
- o. The date of filing of any cases filed by the Applicant;
- p. Obtaining consolidation of the litigation in the Applicant's jurisdiction;
- q. The number and population of entities represented by the Applicant and the fees that would have been awarded under extinguished contingent fee arrangements;
- r. Whether the Applicant's clients brought claims against Kroger prior to the announcement of this settlement on September 8, 2023;
- s. Whether the Applicant has had a leadership role in the litigation, whether in state or federal court;
- t. Whether the Applicant has had a leadership role in any negotiations aimed at resolving the litigation;
- u. Whether the Applicant's cases have survived motions to dismiss;
- v. The extent to which the Applicant contributed to the work product used for the common benefit of opioids litigants, including, without limitation, work on ARCOS data, Prescription Data Monitoring Programs, IQVIA data, depositions, document production and analysis experts, motions, briefs and pleadings, trial preparations, and trials;
- w. The extent to which litigation occurred prior to and contributed to completion of settlement negotiations, as distinct from litigation that occurred after the announcement of the Kroger Agreement on September 8, 2023, such latter litigation both being of less value and, the case of litigation filed after the announcement of the Kroger Agreement on September 8, 2023, resulting in a common detriment to the settlement process, which in both cases should be viewed less favorably; and
- x. Any other factors that the Fee Panel finds to be appropriate to consider after input from Applicants to the Attorney Fee Fund.

4. It is possible that the States and Subdivisions that are litigating Opioid cases will enter additional settlements in close proximity of the time for processing the Kroger Agreement. If there are additional settlements and these settlements create a Common Benefit Attorney Fee Fund to be administered by the Fee Panel, the Fee Panel may:
 - a. Consolidate the Common Benefit approval process to include evaluation of all Common Benefit Applications for all settlements entered after November 14, 2022;
 - b. Determine the fair and equitable allocation of the Aggregate Common Benefit Fees that come after December 9, 2022, including consideration of beneficial or detrimental actions taken with respect to any Settling Defendant contributing to the Common Benefit Attorney Fee Fund;
 - c. Give consideration to the amount and timing of each settlement, including the amount and timing of Common Benefit Fees;
 - d. The Fee Panel shall abide by the applicable Attorney Fee Agreement in each of the Settlements in Allocating the Common Benefit Fees provided for in the Settlement; and
 - e. Be guided in their work by the Orders of the Court related to Fees and Costs.
5. The Fee Panel shall develop procedures for receiving a single application, which may be updated or amended based on new information (such as participation by additional Litigating Subdivisions) from each Applicant seeking compensation from each sub fund of the Attorney Fee Fund pursuant to processes and procedures developed by the Fee Panel, which shall not be inconsistent with this Fee Agreement. Any request for attorneys' fees not included on the single application or through the updating/amendment process designed by the Fee Panel shall be deemed waived. For purposes of transparency and to permit the Fee Panel to conduct its work, the application from each Applicant shall, at a minimum, require each Applicant to:
 - a. Identify all Litigating Subdivisions for which s/he is seeking payment from the Attorney Fee Fund;
 - b. Identify all Subdivisions in both Settling and Non-Settling States (and, where applicable, Tribal Nations) with respect to which s/he has a Fee Entitlement with respect to Relevant Claims against Released Entities, and identify all co-counsel in such cases;
 - c. Identify which of those Subdivisions are Participating Subdivisions and which are not (with similar information for Tribal Nations, where applicable);

- d. Specify the specific fund or funds within the Attorney Fee Fund from which the Attorney is seeking compensation;
 - e. Demonstrate his or her eligibility for compensation from the relevant sub funds within the Attorney Fee Fund pursuant to the criteria set forth for the relevant sub fund;
 - f. Identify any and all Fee Entitlements from representations of States, Tribal Nations, or other plaintiffs related to Released Claims against Released Entities or in opioids-related matters;
 - g. Notwithstanding “a-f” above, the Panel may consider a supplemental application if the Applicant shows good cause why circumstances exist that will lead to consideration for additional Common Benefit award. Examples would include, but are not limited to, an Applicant having Non-Participating Litigating Subdivision clients that subsequently become Participating Subdivisions, a Bar Date passes that increases participation or an Allocation Agreement is reached.
6. With respect to the Common Benefit Fund, the Fee Panel shall (subject to any applicable MDL Court Order):
- a. Review the applications of all Applicants seeking compensation from the Common Benefit Fund, including determining eligibility for each Applicant as set forth in Section II.G.
 - b. Using criteria set forth in Sections II.C and II.G, allocate amounts from the Common Benefit Fund to eligible Applicants, including payment amounts for each Payment Year. In making such allocations, the Panel shall apply the principles set forth in paragraph II.C.5 to the amounts paid to Applicants with a Common Benefit Fee Entitlement.
7. With respect to the Contingency Fee Fund, the Fee Panel shall:
- a. Review the applications of all Attorneys seeking compensation from the Litigating Subdivision Fee Fund, including determining eligibility for each Attorney as set forth in Section II.G.
 - b. Apply the Mathematical Model in Exhibit A.
 - c. Use such allocations to determine refund amounts owed to Kroger from the Attorney Fee Fund, and inform Kroger and the MDL PEC of all such adjustments.

8. To the extent that there is a dispute about the calculations of the Fee Panel related to the amount that Kroger is required to pay (including application of any reductions or refunds under this Fee Agreement), such disputes shall be presented to the Fee Panel and any disputed funds be paid into/held in escrow. The Fee Panel shall resolve such disputes expeditiously, with either Party having the right to seek review from the MDL Court.
9. For purposes of determination of fee or cost awards, allocations, reductions, and possible reversions under this Fee Agreement, unless specified otherwise a Subdivision will be considered a Non-Participating Subdivision if it is not a Participating Subdivision as of the deadline for the application for the fee at issue (or, if the determination does not involve a specific application, the date on which the record for such determination closes).
10. In the event that the Fee Panel, through the use of the Mathematical Model set forth in Exhibit A, allocates funds from the Contingency Fee Fund for an Attorney based on a Qualifying Representation of a Participating Litigating Subdivision and that Subdivision is in a Settling State in which the Consent Judgment has not been approved, such funds shall be placed into escrow until the Consent Judgment is approved, after which time they shall be released.

I. Miscellaneous

1. The Fee Panel shall charge an hourly rate approved by the Court. The Pre-Effective Date costs associated with the Cost and Expense Fund Administrator shall be paid from funds in the Cost Fund. Post-Effective Date, the cost of the Fee Panel shall be charged against the applicable Fee Fund based on allocation by the Fee Panel and shall not be otherwise funded by Kroger.
2. The MDL PEC will seek, and the Attorneys General for Settling States and the Kroger will not oppose, a Common Benefit Fee Order requiring an assessment of 7.5% on the gross recovery (by judgment or settlement) of any Non-Participating Subdivision that is subject to the federal court jurisdiction, represented by a MDL PEC firm, represented by any Attorney receiving fees from the Common Benefit Fund, represented by any Attorney that signed a Participation Agreement or had been paid in a case otherwise under the jurisdiction of the MDL Court.
3. The MDL PEC shall provide to Kroger information the PEC has that identifies Attorneys who represent Litigating Subdivisions who are not Participating Subdivisions and who have an obligation to pay a common benefit assessment, either due to the MDL Court's orders or pursuant to a Participation Agreement.
4. The MDL PEC and Kroger agree that it is a conflict of interest for an Attorney that had represented a Participating Subdivision or Settling State to represent a Later Litigating Subdivision or Later Litigating State, including a Non-Eligible State or a subdivision in a Non-Eligible State. This Subsection shall be

enforceable to the extent permitted by the equivalent to Rules 1.16 and 5.6 of the ABA Model Rules of Professional Conduct in the relevant jurisdictions. The MDL PEC represents that it will comply with this provision in the case of the Kroger Agreement until the Effective Date of the Kroger Agreement, as well as thereafter, if the Kroger Agreement proceeds.

5. Participating Subdivisions agree to instruct their counsel to treat information, work product and expert materials as confidential under Rule 1.6 of the ABA Model Rules of Professional Conduct. Accordingly, an Attorney shall not share information or work product with, or experts or materials to, non-participants (other than the Attorney's own current clients or their lawyers, consultants, experts or other representatives or agents), including Non-Eligible States or subdivisions in Non-Eligible States. However, nothing herein shall prevent MDL Leadership or PEC Counsel from fulfilling their obligations in any MDL and the MDL Court Order.

III. Miscellaneous

- A. *Termination.* If the Kroger Agreement does not proceed past the Reference Date, whether because Kroger does not determine to proceed or for any other reason, this Fee Agreement shall be null and void, Kroger shall have no obligation to make any payments under this Fee Agreement, and Kroger and the MDL PEC shall take such steps as are necessary to restore the *status quo ante*.
- B. *MDL Court Consideration.* This Fee Agreement shall be attached as an exhibit to the Kroger Agreement. This Fee Agreement shall also be submitted by Kroger and the MDL PEC to the MDL Court for approval pursuant to the motion and order that shall be attached.
 1. In the event that the MDL Court, through an order, makes any change to the amounts potentially to be paid by Kroger under this Fee Agreement, makes any change to the Fee Panel's consideration of the factors set forth in paragraph II.C.4, or any other material change to the draft Order attached as part of Exhibit B or the terms of this Fee Agreement, Kroger and the MDL PEC shall meet and confer concerning such changes. The MDL Court shall have no authority to increase the payments made by Kroger related to fees and costs beyond the amounts described in this Fee Agreement.
 2. If Kroger and the MDL PEC are unable to reach agreement and revisions to this Fee Agreement, this Fee Agreement shall be null and void, Kroger shall have no obligation to make any payments under this Fee Agreement, and Kroger and the MDL PEC shall take such further steps as are necessary to restore the *status quo ante*.

- C. *Amendment.* Once the MDL Court has entered an order implementing this Fee Agreement, this Fee Agreement can only be amended by (1) written agreement of Kroger and the MDL PEC and (2) approval by the MDL Court.
- D. *Jurisdiction and Enforcement.* The MDL Court shall have exclusive and ongoing jurisdiction over the enforcement and implementation of this Fee Agreement as set forth herein. The MDL PEC shall be the Authorized Party to enforce this Fee Agreement, as to the payment obligations of Kroger as set forth in this Fee Agreement and as to Attorneys making application to the Funds under this Fee Agreement. Solely for purposes of assessing or allocating common benefit fees, the MDL Court will continue to have jurisdiction over the work product developed in the MDL Court by and under the direction of the MDL PEC with respect to claims against Kroger, including data and documents, depositions, expert reports, briefs and pleadings; and the MDL Court's protective orders, management orders, and other decisions regarding such discovery and other work product, including but not limited to, conditions on its use, will continue in full force and effect. Nothing in this paragraph authorizes the MDL Court to act contrary to this Agreement or to share any of the work product, or provides the MDL Court with jurisdiction over the Kroger Agreement.

EXHIBIT A

Description of Mathematical Model for the Allocation of the Contingency Fee Funds

Kroger Settlement Agreement

This document describes the Mathematical Model for allocation of the Contingency Fee Fund described in Exhibit R (Agreement of Attorneys' Fees, Costs, and Expenses) to the Kroger Settlement Agreement.¹ Awards of fees from the Contingency Fee Funds shall be available to Attorneys with Qualifying Representations of Participating Litigating Subdivisions eligible to receive an allocation under the Kroger Settlement Agreement.² A Fee Panel shall oversee the application of the Model and resolve any questions or disputes concerning the eligibility of a counsel to participate. The Panel is empowered to hear disputes concerning and ensure the accuracy of the mathematical calculations.

In general terms, allocation of the Contingency Fee Fund shall be made by (1) determining the amount of the Settlement Fund that is attributable to each Participating Litigating Subdivision; (2) making certain adjustments to these amounts based on when the Subdivision filed suit and the terms of the applicable fee contract; and (3) dividing the Contingency Fee Fund proportionately among counsel for each Participating Litigating Subdivision based on the amounts calculated in subpart 2.

To collect a fee award from the Contingency Fee Fund, a Participating Litigating Subdivision must have named Kroger (or any Released Entity) in its lawsuit. The total maximum amount of the Contingency Fee Fund in the Kroger Settlement Agreement is \$35,520,000.³

Allocation of the Contingency Fee Fund shall be made according to the following steps. These calculations are made only for purpose of determining the percentage share of the Contingency Fee Fund that Attorneys for each Participating Litigating Subdivision should receive, *not* for determining the dollar amount each Subdivision will receive.

(1) For each Settling State, attribute 50% of the settlement funds for that State to its Subdivisions according to the Subdivision Allocation Percentage in Exhibit G to the Kroger Settlement Agreement.

Illustrative example:

- Assume that State A is allocated 1.00000% of the \$1,200,000,000 Remediation amount [see Exhibit M of the Kroger Settlement Agreement].
- 50% of the 1% share allocated to State A is \$6,000,000.

¹ See Kroger Settlement Agreement, Exhibit R § II.D.2.

² Kroger Settlement Agreement, Exhibit R § II.D.2.

³ Kroger Settlement Agreement, Exhibit R § II.A.1 & II.D.1.

- Assume that, per Exhibit G of the Agreement, the Subdivision Allocation Percentage for City B in State A is 1.00000000%.
- For purposes of determining its counsel's share of the Contingency Fee Fund, City B is attributed 1.00000000% of \$6,000,000, or \$60,000.

(2) Adjust the amounts in paragraph 1 as follows:

- Upward Adjustment for Early Filers.* Increase the amount calculated in paragraph 1 above by 10% for any Litigating Subdivision that named Kroger in a suit before December 5, 2017, the date the National Prescription Opiate Litigation MDL was formed. If the Litigating Subdivision did not name Kroger in a suit before September 8, 2023, then fees from the Contingency Fee Fund will not be awarded to Attorneys with otherwise Qualifying Representations of that Participating Litigating Subdivision.

Illustrative Example:

- Assume City C is attributed \$1,000,000 under paragraph 1 above.
- If City C named Kroger before 12/5/2017, the attributed amount would be adjusted to \$1,100,000.

- Determine Amount Due under Contingency Fee Contract.* Determine the amount that would be due to Attorneys with Qualifying Representations of each Participating Litigating Subdivision under the terms of the applicable fee contract if the Participating Litigating Subdivision were to receive the amount calculated in paragraph 2.a. This amount can be referred to as the Contingency Fee Assumption.

Illustrative Example:

- Continuing the example given in paragraph 2.a, if Attorneys have a 20% contingency fee contract with City C for the relevant litigation, the amount calculated in this step would be 20% of \$1,100,000, or \$220,000.

In the next step, the Contingency Fee Assumption is used to determine the percentage share of the Contingency Fee Fund due to Attorneys for each Participating Litigating Subdivision.

(3) Divide the Contingency Fee Fund proportionately among Attorneys for each Participating Litigating Subdivision in two ways:

- National Fee Pool Calculation.* Determine each Litigating Subdivision's

percentage share of all amounts due under contingency fee contracts nationwide by dividing the Contingency Fee Assumption calculated for each Subdivision in paragraph 2.b by the sum of all Contingency Fee Assumptions. Then multiply that percentage by the Contingency Fee Fund to figure each Subdivision's dollar share of the Contingency Fee Fund (but only if the Subdivision timely named Kroger in a lawsuit).

Illustrative example:

- $\$220,000$ [from para. 2.b] \div $\$280,000,000$ [total amount owed under contingency fee contracts nationwide] = 0.0785714% ⁴
- 0.0785714% * $\$225,493,007.20$ [Contingency Fee Fund] = $\$177,173.01$

- b. *Separate State Fee Pools Calculation.* Determine each Litigating Subdivision's percentage share of all amounts due under contingency fee contracts statewide by dividing the Contingency Fee Assumption calculated for each Subdivision in paragraph 2.b by the sum of all Contingency Fee Assumptions in the same State. Then multiply that percentage by the portion of the Contingency Fee Fund that corresponds to that State's Overall Allocation Percentage, shown in Exhibit F of the Kroger Settlement Agreement, to figure each Subdivision's dollar share of the Contingency Fee Fund (but only if the Subdivision timely named Kroger in a lawsuit).

Illustrative example:

- 1% * $\$225,493,007.20$ = $\$2,254,930.072$ [amount of the Contingency Fee Fund corresponding to State A]
- Assume a total of $\$2,500,000$ is owed under contingency fee contracts for State A.
- $\$220,000$ [from para. 2.b] \div $\$2,500,000$ = 8.8%
- 8.8% * $\$2,254,930.072$ = $\$198,433.85$

The award of fees to Attorneys with Qualifying Representations of Participating Litigating Subdivisions will be the average of the final amounts calculated in paragraphs 3.a and 3.b above, less any amounts the Fee Panel is authorized to, and does, withhold.⁵

Paragraph 3.a represents allocation based on a proportional share of a National Fee Pool,

⁴ In this example, \$280 million is the amount theoretically owed under all contingency fee contracts for litigation against Kroger as calculated in paragraph 2.b. This amount is illustrative only; the actual amount will not be known until all litigating subdivisions are identified and the terms of their contingency fee contracts are collected.

⁵ The model also enforces a maximum fee award of 20% of the amount calculated in paragraph 2.b. The description in this document of the Mathematical Model is by necessity an abstraction; the precise contours of the calculations are defined in the model itself.

while paragraph 3.b represents allocation based on a proportional share of the Separate State Fee Pools. In other words, for the National Fee Pool described above in paragraph 3.a, the contingency fee contract rate is compared to all other contingency fee contract rates in the nation. For the Separate State Fee Pools described above in paragraph 3.b, the contingency fee contract terms are compared to the other contingency fee contract terms in that same State. The National Fee Pool and the Separate State Fee Pools are given equal weighting.

Using the first methodology, Attorneys for two Subdivisions in different States with the same amount calculated under paragraph 2.b would be assigned the same amount under paragraph 3.a. Using the second methodology, Attorneys for the same two Subdivisions would be assigned different amounts under paragraph 3.b because they are in different States. Specifically, the Subdivision in the State with a smaller proportion of Participating Litigating Subdivisions would be allocated more than the Subdivision in the State with a greater proportion of Participating Litigating Subdivisions.

By: *Chantale Fiebig*

Name: Chantale Fiebig

Date: March 21, 2024

On behalf of Kroger

By: _____

Name: Paul T. Farrell, Jr.

Date: _____

By: _____

Name: Jayne Conroy

Date: _____

By: _____

Name: Joseph F. Rice

Date: _____

On behalf of Plaintiffs' Executive Committee

EXHIBIT S

State Outside Counsel Fee Fund

1. **Definitions.** This Exhibit incorporates all defined terms in the Agreement. Additionally, the following definitions apply to this Exhibit:
 - a. "State Outside Counsel Fee Fund" or "Fee Fund" means the fees portion of the State AG Fees and Costs amount, which is disbursed pursuant to this Exhibit.
 - b. "Outside Counsel States" means Alaska and Utah, the two states with litigation brought by outside counsel as of September 8, 2023, when the agreement in principle was announced.
 - c. "Retained Amount" means any amount retained by Kroger pursuant to Section 4 below.
2. **Payment.** The amount of the State Outside Counsel Fee Fund is \$8 million. It is to be paid by Kroger pursuant to the schedule in Exhibit M-3 and the terms of the Agreement, including this Exhibit.
3. **Allocation.** The State Outside Counsel Fee Fund is allocated evenly between the Outside Counsel States, with Alaska and Utah each eligible for an allocation of \$4 million. If both Outside Counsel States are Settling States, the Settlement Fund Administrator shall evenly allocate the Fee Fund portion of the Annual Fees Payments between the two states.
4. **Use of Funds.** An Outside Counsel State may use any or all of a Fee Fund payment for the payment of (or reimbursement for) outside counsel fees and/or for Opioid Remediation.
5. **Retained Amount for Non-Settling Outside Counsel States.** If an Outside Counsel State is a Non-Settling State, then its Fee Fund allocation shall not be paid by Kroger. The Retained Amount shall be applied to the back end of all payments for State AG Fees and Costs and the Additional Remediation Amount.

For example, if one Outside Counsel State is a Non-Settling State, then the following would occur:

- i. The \$4 million Retained Amount would be applied to Payment Year 6 and there would be no payment that year for the Fee Fund, State Cost Fund, or Additional Restitution Amount.
- ii. The full Payment Year 3 Fee Fund payment would be made to the Outside Counsel State that is a Settling State.
- iii. The two Additional Remediation payments will move up a year and be paid in Payment Years 4 and 5.

EXHIBIT T

State Cost Fund

1. **Definitions.** This Exhibit incorporates all defined terms in the Agreement. Additionally, the following definitions apply to this Exhibit:

- a. "Agreement on the Joint State Cost Fund" means the Agreement on the Joint State Cost Fund, which is Exhibit T to the multistate settlement agreements with Allergan Finance, LLC, CVS Health Corporation, Teva Pharmaceutical Industries Ltd., Walgreen Co., and Walmart Inc.
- b. "Joint State Cost Fund" means the fund for state costs established by the Agreement on the Joint State Cost Fund.
- c. "Joint State Cost Fund Committee" means the committee established to oversee the Joint State Cost Fund pursuant to the Agreement on the Joint State Cost Fund.
- d. "Litigating States" means Alaska, Utah, and Washington, the three states with active litigation as of September 8, 2023, when the agreement in principle was announced.
- e. "Priority Payment" means a payment to a Litigating State that becomes a Settling State for Kroger-related costs that is made pursuant to the requirements of Section 4 below.
- f. "State Cost Fund" means the State costs portion of the State AG Fees and Cost amount, which is disbursed through this Exhibit.

2. **Payment.** The amount of the State Cost Fund is \$8 million. It is to be paid by Kroger pursuant to the schedule in Exhibit M-3 and the terms of the Agreement, including this Exhibit. The amount to be paid by Kroger into the State Cost Fund will be reduced by \$2 million for each Litigating State that does not become a Settling State. The Retained Amount shall be applied to the back end of all payments for State AG Fees and Costs and the Additional Remediation Amount.

3. **NAAG Grant Reimbursement.** From the initial State Cost Fund payment in Payment Year 1, there shall be a disbursement to the relevant NAAG fund for any opioid grant reimbursement amount that is owing and is not scheduled to be paid from another source. Any initial NAAG grant reimbursement paid from the State Cost Fund pursuant to this provision shall not exceed \$1.5 million. The foregoing sentence is not intended to limit reimbursements to NAAG from the Joint State Cost Fund.

4. **Priority for Litigating States.** Each Litigating State that becomes a Settling State is eligible for a Priority Payment of up to \$2 million per state from the State Cost Fund for Kroger-related costs. The process for such priority payments is as follows:

- a. The Litigating State will provide the Joint State Cost Fund Committee with a written statement of the amount of its Kroger-related costs and a request for a Priority Payment of such costs up to \$2 million. The Litigating State will certify that these costs are eligible for reimbursement pursuant to the requirements the Joint State Cost Fund Committee has established for payments from the Joint State Cost Fund.
- b. The Priority Payments to Litigating States shall be made from the amounts Kroger pays to the State Cost Fund in Payment Years 1 and 2.
- c. If there are not sufficient funds to fully pay any NAAG grant reimbursement amount and all Litigating State Priority Payments in Payment Year 1, then the \$4 million Year 1 State Cost Fund payment shall fully cover the NAAG reimbursement amount and the remaining amount shall be allocated equitably among the Litigating State Priority Payments pursuant to instructions from the Joint State Cost Fund Committee. The remaining priority payment amounts shall be paid from the Payment Year 2 State Cost Fund payment.
- d. Litigating States receiving a Priority Payment shall submit the costs covered by such payment to the Joint State Cost Fund Committee (or its auditor) so that the Committee may account for the expenses and their reimbursement in processing applications for any payments from the Joint State Cost Fund and otherwise confirm the eligibility of such expenses. If such submitted expenses are determined by the Committee to be ineligible pursuant to the requirements the Joint State Cost Fund Committee has established for payments from the Joint State Cost Fund, the recipient will refund the amount of any such ineligible expense to the Joint State Cost Fund.

5. **Eligibility for Joint Cost Fund Payments.** While they will be credited with having received Priority Payments, Litigating States receiving Priority Payments remain eligible to apply for cost reimbursement from the Joint State Cost Fund for expenses not covered by the Priority Payments. Should a Litigating State receive additional funds for remediation or fees from Kroger outside of this Agreement, such additional funds shall not affect such State's eligibility for reimbursement of costs from funds paid into the Joint State Cost Fund from the Kroger State Cost Fund payments.

6. **Remaining State Cost Fund Amounts.** State Cost Fund payment amounts that are not directed to NAAG grant reimbursement or to Litigating State Priority Payments pursuant to this Exhibit shall be directed to the Joint State Cost Fund to be disbursed pursuant to the Agreement on the Joint State Cost Fund.

7. **Clarification.** No State that is not a Settling State may receive payments from the State Cost Fund.

EXHIBIT U - Exemplar Tax Form

0303

VOID

CORRECTED

| | | | | |
|--|---------------------------|--|--|--|
| FILER'S name, street address, city or town, state or province, country, ZIP or foreign postal code, and telephone no. [Appropriate Official] [Designated State] [Address] | | 1 Total amount required to be paid \$ * | OMB No. 1545-2284 Form 1098-F (Rev. January 2022) | Fines, Penalties, and Other Amounts |
| | | 2 Amount to be paid for violation or potential violation \$ * | | |
| | | 3 Restitution/remediation amount \$ * | For calendar year 20 <u>24</u> | |
| FILER'S TIN XX-XXXXXXX | PAYER'S TIN 31-0345740 | 4 Compliance amount \$ * | 5 Date of order/agreement XX/XX/2024 | Copy A For Internal Revenue Service Center File with Form 1096. For Privacy Act and Paperwork Reduction Act Notice, see the current General Instructions for Certain Information Returns. |
| PAYER'S name The Kroger Co | | 6 Court or entity <small>U.S. District Court for the Northern District of Ohio and Jurisdictions of other cases settled under the Settlement Agreement entered into by the Kroger Co. and the Settling States (as defined in the Agreement), dated as of [L].</small> | | |
| Street address (including apt. no.) 1014 Vine Street | | 7 Case number <small>No. 1:1-MD-2604, and other cases settled under the Settlement Agreement entered into by the Kroger Co. and the Settling States (as defined in the Agreement), dated as of [L].</small> | | |
| City or town, state or province, country, and ZIP or foreign postal code Cincinnati, OH 45202 | | 8 Case name or names of parties to suit, order, or agreement National Prescription Opiate Litigation | | |
| | | 9 Code A, B, I | | |

Form 1098-F (Rev. 1-2022)

Cat. No. 71382B

www.irs.gov/Form1098F

Department of the Treasury - Internal Revenue Service

Do Not Cut or Separate Forms on This Page — Do Not Cut or Separate Forms on This Page

EXHIBIT V

[Intentionally Omitted]

EXHIBIT W

Non-Litigating Threshold Subdivisions

[Exhibit to be inserted prior to the Effective Date]

EXHIBIT X

**Governor's Release of Opioid-Related Claims Pursuant to
the Kroger Settlement Agreement**

I, [NAME], Governor of the [Commonwealth]/[State]/[Territory] of [Commonwealth]/[State]/[Territory], hereby authorize Attorney General [NAME] to settle and release, to the maximum extent of my power as Governor, all Released Claims of (1) all of [Commonwealth]/[State]/[Territory]'s past and present executive departments, state agencies, divisions, boards, commissions and instrumentalities with regulatory authority to enforce state and federal controlled substances acts and (2) all of [Commonwealth]/[State]/[Territory]'s past and present executive departments, agencies, divisions, boards, commissions, and instrumentalities that have the authority to bring Claims related to Covered Conduct seeking money (including abatement and/or remediation) or revocation or suspension of a pharmaceutical distribution or dispensing license. The foregoing authorization is given in connection with Section X.G of the Kroger Settlement Agreement dated as of March 22, 2024 setting forth the terms of settlement between and among Kroger, on the one hand, and the Settling States and Participating Subdivisions, on the other hand. This release is intended to be a "release from a State's Governor" as contemplated in such section. Capitalized terms used herein and defined in the Settlement Agreement have the meanings given to them in such settlement agreement.

[Name]

Governor of the [Commonwealth]/[State]/[Territory] of [Commonwealth]/[State]/[Territory]

Date: _____

**RESOLUTION TO TRANSFER FUNDS WITHIN THE CAPITAL PROJECT FUND
BUDGET FOR FISCAL YEAR 2025**

WHEREAS, amendments were made to the proposed budget of the Capital Projects Fund during the special called session of the Board of Commissioners on July 15, 2024; and

WHEREAS, the proposed budget for the Fredonia Phase II project for \$900,000 was removed by the County Commission; and


WHEREAS, the current available budget in the Land Acquisition line item within the Capital Project Fund is \$2,189,193.38, of which \$900,000 can be transferred to the Fredonia Phase II project; and

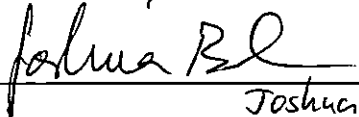
WHEREAS, it is the desire of the County Mayor and the Parks and Recreation Department to complete the Fredonia Phase II project for \$900,000 using the available budget in the Land Acquisition line item.

NOW, THEREFORE, BE IT RESOLVED by the Montgomery County Board of Commissioners, assembled in Regular Session on this 12th day of August 2024, authorize the transfer of funds in the amounts listed below; and that the Director of Accounts and Budgets amend the following accounts accordingly:

| <u>Account Number</u> | <u>Account Name</u> | <u>Amount</u> |
|--------------------------------|---------------------------|---------------|
| 171-91110-02024-91-57150 | Land Acquisition | <900,000> |
| 171-91150-02024-91-57150-TR909 | Fredonia Phase II Project | 900,000 |

Duly passed and approved this 12th day of August 2024.

Sponsor Joe Smith 

Commissioner Joshua Beal 
Joshua Beal

Approved Wes Golden 
Wes Golden, County Mayor


Attested Teresa Cottrell 
Teresa Cottrell, County Clerk

COUNTY COMMISSION MINUTES FOR

JULY 8, 2024

SUBMITTED FOR APPROVAL AUGUST 12, 2024

BE IT REMEMBERED that the Board of Commissioners of Montgomery County, Tennessee, met in regular session, on Monday, July 8, 2024, at 6:00 P.M. Present and presiding, the Hon. Wes Golden, County Mayor (Chairman). Also present, Lee Harrell, Chief of Staff, Teresa Cottrell, County Clerk, John Smith, Chief Deputy Sheriff, Tim Harvey, County Attorney, Shannon Holt, Assistant Finance Director, and the following Commissioners:

| | | |
|-------------------|-------------------|-----------------|
| Joshua Beal | David Harper | David Shelton |
| Nathan Burkholder | Michael Lankford | Autumn Simmons |
| Carmelle Chandler | Rashidah Leverett | Joe Smith |
| Joe Creek | Jorge Padro | Jeremiah Walker |
| Billy Frye | Lisa Prichard | Walker Woodruff |
| Ryan Gallant | Chris Rasnic | |
| John Gannon | Rickey Ray | |

PRESENT: 19

ABSENT: Jason Knight and Tangi Smith (2)

When and where the following proceedings were had and entered of record,
to-wit:

The floor was opened for the public comment period. No speakers came forward.

The following Zoning Resolution was Adopted:

CZ-06-2024 Resolution of the Montgomery County Board of Commissioners Amending the Zone Classification of the Property of Johnathan Blick

The following Resolutions and Items were Adopted and Approved as part of the Consent Agenda:

24-7-1 A Resolution Accepting the “Public Improvement Program and Capital Budget, for Fiscal Years 2024-2025 through 2028-2029”, Compiled by Montgomery County and Approved by the Clarksville-Montgomery County Regional Planning Commission

24-7-2 Resolution to Establish Title VI Committee and Policy and Procedures in Montgomery County, Tennessee

24-7-3 Resolution Ratifying the Appointment of a Director of Accounts and Budgets by the County Mayor

- Commission Minutes – June 10, 2024
- County Clerk’s Report
- Nominating Committee Nominations
- County Mayor Appointments and Nominations

Reports Filed:

1. Building & Codes Monthly Reports
2. Trustee’s Monthly Reports
3. Accounts & Budgets Monthly Reports

The Board was adjourned at 6:05 P.M.

Submitted by:



Teresa Cottrell
County Clerk



COUNTY COMMISSION MINUTES FOR

JULY 15, 2024

SUBMITTED FOR APPROVAL AUGUST 12, 2024

BE IT REMEMBERED that the Board of Commissioners of Montgomery County, Tennessee met in a special called session on Monday, July 15, 2024, at 6:00 P.M. Present and presiding, the Hon. Wes Golden, County Mayor (Chairman). Also present, Lee Harrell, Chief of Staff, Alison Kruger, Chief Deputy County Clerk, John Fuson, Sheriff, Tim Harvey, County Attorney, Shannon Holt, Assistant Finance Director, and the following Commissioners:

| | | |
|-------------------|-------------------|-----------------|
| Joshua Beal | David Harper | Rickey Ray |
| Nathan Burkholder | Jason Knight | David Shelton |
| Carmelle Chandler | Michael Lankford | Autumn Simmons |
| Joe Creek | Rashidah Leverett | Joe Smith |
| Billy Frye | Jorge Padro | Tangi Smith |
| Ryan Gallant | Lisa Prichard | Jeremiah Walker |
| John Gannon | Chris Rasnic | Walker Woodruff |

PRESENT: 21

ABSENT: None

When and where the following proceedings were had and entered of record,
to-wit:

The floor was opened for the public comment period. The following speaker addressed the Commission:


Monica M. Meeks – Property Taxes

The following Resolutions were Adopted:

- 24-7-4 Amended Resolution Making Appropriations for the Various Funds, Departments, Institutions, Offices, and Agencies of Montgomery County, Tennessee, for the Fiscal Year Beginning July 1, 2024 and Ending June 30, 2025 (FY25) and Approving the Funding of Non-Profit Charitable Organizations in Accordance with TCA § 5-9-109
- 24-7-5 Amended Resolution to Levy a Tax Rate in Montgomery County, Tennessee, for the Fiscal Year Beginning July 1, 2024

The Board was adjourned at 7:30 P.M.

Submitted by:


Teresa Cottrell
County Clerk



**County Clerk's Report
August 12, 2024**

Comes Teresa Cottrell, County Clerk, Montgomery County, Tennessee, and presents the County Clerk's Report for the month of July 2024.

I hereby request that the persons named on the list of new applicants to the office of Notary Public be elected. The Oaths of the Sheriff's Deputies, Deputy County Officials, Judicial Commissioners, and Board of Equalization member are approved as taken.

This report shall be spread upon the minutes of the Board of County Commissioners.

This the 12th day of August 2024.

Teresa Cottrell
County Clerk



OATHS OF DEPUTIES SHERIFF

| NAME | OFFICE | DATE |
|----------------|----------------|------------|
| Kirill Annikov | Deputy Sheriff | 07/23/2024 |
| Jeremy Bowen | Deputy Sheriff | 07/23/2024 |
| Shelby Dunn | Deputy Sheriff | 07/23/2024 |
| Morris Scott | Deputy Sheriff | 07/23/2024 |
| Elijah Thomas | Deputy Sheriff | 07/23/2024 |

OATHS OF DEPUTY COUNTY OFFICIALS

| NAME | OFFICE | DATE |
|---------------------------|------------------------------------|------------|
| Dashia Grandberry | Deputy Trustee | 07/03/2024 |
| Franchesce Conover | Register of Deeds Admin. Associate | 07/22/2024 |
| Crystal Anderson | Deputy County Clerk | 07/29/2024 |
| Brooke Hall | Deputy County Clerk | 07/29/2024 |
| Donna Rosanelli Barnhoorn | Deputy County Clerk | 07/29/2024 |

OATHS OF JUDICIAL COMMISSIONERS

| NAME | OFFICE | DATE |
|-------------------|-----------------------|------------|
| Ronald T. Parrish | Judicial Commissioner | 07/02/2024 |
| Rebecca Becker | Judicial Commissioner | 07/19/2024 |
| Darlene A. Sample | Judicial Commissioner | 07/24/2024 |

OATH OF BOARD OF EQUALIZATION

| NAME | OFFICE | DATE |
|-------------|--------------|------------|
| Robert Fort | Board Member | 07/09/2024 |

MONTGOMERY COUNTY CLERK
 TERESA COTTRELL COUNTY CLERK
 350 PAGEANT LANE SUITE 502
 CLARKSVILLE TN 37040
 Telephone 931-648-5711
 Fax 931-572-1104

Notaries to be elected August 12, 2024

| NAME | HOME ADDRESS AND PHONE | BUSINESS ADDRESS AND PHONE |
|-------------------------|---|---|
| 1. TAMMY J ARMS | 3545 MARTHA'S CHAPEL RD CUNNINGHAM TN 37052 931 3200191 1555 HWY 13 | 130 S 1ST ST CLARKSVILLE TN 37040 931 648 5777 2070 WILMA RUDOLPH |
| 2. LISA B BAGGETT | CUNNINGHAM TN 37052 931 624 5909 233 RAINTREE DRIVE | CLARKSVILLE TN 37040 9319201517 475 SAUNDERSVILLE ROAD |
| 3. CONSTANCE M BEMBREY | CLARKSVILLE TN 37040 931 933 1897 657 WHITE FACE DRIVE | HENDERSONVILLE TN TN 37075 615 915 6323 4465 GUTHRIE HWY |
| 4. ASHLEIGH R BIBB | CLARKSVILLE TN 37040 931-278-4057 2241 SWEETBRIAR DR | CLARKSVILLE TN 37040 270-484-4125 |
| 5. LISA R BOYD | CLARKSVILLE TN 37043 931-801-6768 | |
| 6. TYLER BUTLER | 1161 CONNEMARA WAY CLARKSVILLE TN 37040 931 220 4473 | 2031 WILMA RUDOLPH BLVD UNIT 3 CLARKSVILLE TN 37040 6154996145 |
| 7. DIANNE CANNON | 1398 E RHETT BUTLER RD CLARKSVILLE TN 37042 931 249 7175 2418 BUCKLIN DR | 1056 S RIVERSIDE DRIVE CLARKSVILLE TN 37040 931 553 0009 |
| 8. MADISON-RAE CLAPP | CLARKSVILLE TN 37042 951 760 3303 1200 RIVERWOOD PLACE #22 | |
| 9. ARTHUR D CONN | CLARKSVILLE TN 37040 931 624 1038 351 PANORAMA DR | PO BOX 3448 CLARKSVILLE TN 37043 931 221 4991 875 INTERNATIONAL BLVD |
| 10. DEBRA L DANIELS | CLARKSVILLE TN 37042 931 801 3294 1709 W ELMWOOD RD | CLARKSVILLE TN 37042 904-275-5510 601 COLLEGE ST |
| 11. HEATHER ANN DELANEY | CLARKSVILLE TN 37040 931-553-3486 1925 ASHLAND CITY RD APT | CLARKSVILLE TN 37040 9312217346 |
| 12. KYLEAH DENNIS | 505 CLARKSVILLE TN 37043 931-257-4325 | 1835 MADISON ST STE D CLARKSVILLE TN 37043 |



MONTGOMERY COUNTY CLERK
 TERESA COTTRELL COUNTY CLERK
 350 PAGEANT LANE SUITE 502
 CLARKSVILLE TN 37040
 Telephone 931-648-5711
 Fax 931-572-1104

Notaries to be elected August 12, 2024

| NAME | HOME ADDRESS AND PHONE | BUSINESS ADDRESS AND PHONE |
|--------------------------------|---|---|
| 13. ERICA C. DERMINIO | 1518 RAVEN RD CLARKSVILLE TN 37042 931-263-4746 | 115 N 3RD ST CLARKSVILLE TN 37040 9318962184 |
| 14. LACEY G DILLON | 2850 BRUNSWICK DR CLARKSVILLE TN 37043 865-293-9821 | 2021 WILMA RUDOLPH BLVD CLARKSVILLE TN 37040 931-905-7206 |
| 15. TONI M DUNVILLE | 846 NANDINA CT CLARKSVILLE TNTN 37043 270 498 2919 | 2204A MADISON ST CLARKSVILLE TNTN 37043 931 503 1921 |
| 16. WINDFREA A ETTER | 753 TYLERTOWN RD CLARKSVILLE TN 37040 615.568.6322 | 1201 JOSEPH AVE NASHVILLE TN 37207 9999999999 |
| 17. LEASA NIEMI EWING | 1243 ATTAWAY RD CLARKSVILLE TN 37040 931 237 4993 | 570 INTERNATIONAL BLVD CLARKSVILLE TN 37040 9312286569 |
| 18. ASHLY FOWLER | 110 SANDIS LN PALMYRA TN 37142 931 542 7985 | PO BOX 3799 CLARKSVILLE TN 37043 931 245 8333 |
| 19. JENNIFER STONE GARDNER | 3620 FOX TAIL DR CLARKSVILLE TN 37040 731-695-0673 | 151 W DUNBAR CAVE RD CLARKSVILLE TN 37040 931-919-5075 |
| 20. DANIELLE CLARE GRAVES | 685 OLIVER LOOP APT E CLARKSVILLE TN 37040 412 853 0061 | 444 W LAKE ST SUITE 3000 CHICAGO IL 60606 412 853 0061 |
| 21. JOAN LILLARD HAINES | 621 FLOWER DR CLARKSVILLE TN 37040 931 338 2719 | 315 DEADERICK ST STE 1100 NASHVILLE TN 37238 615 742 9514 |
| 22. A HARPER | 2076 COBB MEADOW LN CLARKSVILLE TNTN 37043 931 444 0890 | 208 PROVIDENCE BLVD CLAIRFIELD TN 37042 931 896 2069 |
| 23. SHELBY HUGHSTON HARRILL | 569 OAKMONT DR CLARKSVILLE TN 37042 662-587-4560 | 651 DUNLOP LN CLARKSVILLE TN 37040 931502100 |
| 24. MARY DARLENE HAYES | 3477 BROOKFIELD DR CLARKSVILLE TN 37043 615-243-2120 | N/A |
| 25. SANDRA HESTER | 3469 MARTHAS CHAPEL RD CUNNINGHAM TN 37052 931 572 7930 | 3469 MARTHAS CHAPEL RD CUNNINGHAM TN 37052 9315727930 |

MONTGOMERY COUNTY CLERK
TERESA COTTRELL COUNTY CLERK
350 PAGEANT LANE SUITE 502
CLARKSVILLE TN 37040
Telephone 931-648-5711
Fax 931-572-1104

Notaries to be elected August 12, 2024

| <u>NAME</u> | <u>HOME ADDRESS AND PHONE</u> | <u>BUSINESS ADDRESS AND PHONE</u> |
|----------------------|--|---|
| 26. SHANNON L HOPPE | 3563 TEAL DR CLARKSVILLE TN 37042 931 551 4922 | 3059 ASHLAND CITY RD CLARKSVILLE TN 37043 931 542 2878 |
| 27. ANDREA R HUGHES | 1432 MUTUAL DR CLARKSVILLE TN 37042 941 468 3143 | 2512 WILMA RUDOLPH BLVD CLARKSVILLE TN 37040 931 647 3400 |
| 28. ANDREA HUNTER | 412 MARTIN RD CLARKSVILLE TN 37042 520.508.4910 | 217 S 3RD ST CLARKSVILLE TN 37040 931.648.9090 |
| 29. KENNEDI INGLE | 2279 MCCORMICK LANE APT D CLARKSVILLE TN 37040 256-485-3526 | |
| 30. JENNY IRVIN | 819 IRON WOOD CIRCLE CLARKSVILLE TN 37043 334-498-6000 | |
| 31. TERRY A JAMES | 1202 PARKVIEW DR CLARKSVILLE TN 37042 931.206.8885 | 650 JOEL DR FT CAMPBELL KY 42223 2704125170 |
| 32. SYLVIE JONES | 5800 MARION RD CUNNINGHAM TN 37052 931 801 0285 | 409 MADISON ST CLARKSVILLE TN 37040 931 647 6400 |
| 33. DWAYNE T JONES | 115 ALLENWOOD DR CLARKSVILLE TN 37043 931 221 9029 | |
| 34. CRISTY K KIRWIN | 2655 ELKMONT DR CLARKSVILLE TN 37040 931 538 8289 | 5151 CORPORATE DR TROY MITN 48098 |
| 35. ALARIC KLINGHARD | 536 YORK ST CLARKSVILLE TN 37040 931-279-0905 | 412 FRANKLIN ST CLARKSVILLE TN 37040 9319195060 |
| 36. JANICE W KRAESKE | 147 HARTFORD COURT CLARKSVILLE TN 37043 931-320-3181 | 400 FRANKLIN ST CLARKSVILLE TN 37040 931-648-7156 |
| 37. EDWARD N LARSON | 821 RIVER RUN CLARKSVILLE TN 37043 931-801-8300 | 1209 MADISON ST CLARKSVILLE TN 37040 9316473371 |

MONTGOMERY COUNTY CLERK
TERESA COTTRELL COUNTY CLERK
350 PAGEANT LANE SUITE 502
CLARKSVILLE TN 37040
Telephone 931-648-5711
Fax 931-572-1104

Notaries to be elected August 12, 2024

| <u>NAME</u> | <u>HOME ADDRESS AND PHONE</u> | <u>BUSINESS ADDRESS AND PHONE</u> |
|------------------------|---|---|
| 38. BRANDON LEE | 1925 ASHLAND CITY RD APT 404 CLARKSVILLE TN 37040 910 709 5724 | 2031 WILMA RUDOLPH BLVD UNIT 3 CLARKSVILLE TN 37040 615 499 6145 |
| 39. ERIC SCOTT LEHMAN | 810 YORKBAR CT CLARKSVILLE TN 37043 717 870 0304 | 664 SANGO RD CLARKSVILLE TN 37043 7178700304 |
| 40. AUTUMN N LUNDQUIST | 733 KINGSBURY RD CLARKSVILLE TN 37040 931-627-4877 | 100 S SPRING ST CLARKSVILLE TN 37040 9316457426 |
| 41. ELIJAH E MAYERS | 3800 MCGREGOR RD ADAMS TN 37010 931.249.8124 | PO BOX 3186 CLARKSVILLE TN 37043 931.249.8124 |
| 42. REBECCA J MCNEELY | 1324 GOLDEN EAGLE WAY CLARKSVILLE TN 37040 931-305-4388 | |
| 43. AMBER N MYERS | 2275 YEAGER DRIVE CLARKSVILLE TN 37040 931-278-1692 | |
| 44. ASHLEY PERRY | 4646 CHAPEL HILL RD SOUTHSIDE TN 37171 931 241 7097 | 1209 MADISON ST CLARKSVILLE TN 37040 931 647 3371 |
| 45. ROBYN PETERS | 3775 GRAY FOX DR CLARKSVILLE TN 37040 270 293 5800 | 570 INTERNATIONAL BLVD CLARKSVILLE TN 37040 931 552 2112 |
| 46. KATELYN RAWLS | 111 BALLYGAR ST APT 3 CLARKSVILLE TN 37043 931-218-3132 | 412 FRANKLIN ST CLARKSVILLE TN 37040 931-919-5060 |
| 47. DEBRA G RHEMANN | 4301 OLD CLARKSVILLE PIKE CLARKSVILLE TN 37043 931 603 6108 | 4301 OLD CLARKSVILLE PIKE CLARKSVILLE TN 37043 931 249 1281 |
| 48. MAKAYLA RICHARDSON | 108 PATTON CT ASHLAND CITY TN 37015 615-582-4532 | 124 FRANKLIN ST CLARKSVILLE TN 37040 |
| 49. TRACEY D ROBINSON | 305 ATLANTIC BLVD CLARKSVILLE TN 37040 816-447-0657 | |

MONTGOMERY COUNTY CLERK
TERESA COTTRELL COUNTY CLERK
350 PAGEANT LANE SUITE 502
CLARKSVILLE TN 37040
Telephone 931-648-5711
Fax 931-572-1104

Notaries to be elected August 12, 2024

| <u>NAME</u> | <u>HOME ADDRESS AND PHONE</u> | <u>BUSINESS ADDRESS AND PHONE</u> |
|-------------------------------|---|---|
| 50. REBECCA A SEAY | 438 KELSEY DRIVE CLARKSVILLE TN 37042 931 338 3401 | 308 S SECOND ST CLARKSVILLE TN 37040 9315521480 |
| 51. LORI J SHELBY | 2411 WOODLAWN RD WOODLAWN TN 37191 931-801-0540 | 1209 MADISON STREET CLARKSVILLE TNTN 37040 931-647-3371 |
| 52. JEREMIAH STITH | 2854 PRINCE DR CLARKSVILLE TN 37043 931-249-5820 | 1957 MADISON ST CLARKSVILLE TN 37043 931 274 7520 |
| 53. CAITLIN A SWAFFER | 2180 BEARDEN RD CLARKSVILLE TN 37043 931 320 5712 | 135 CENTER POINTE DR CLARKSVILLE TN 37040 9314443379 |
| 54. HANNAH SYDDALL | 1817 NEEDMORE RD CLARKSVILLE TN 37042 385 427 5907 | 2050 LOWES DR CLARKSVILLE TN 37040 931 431 6800 |
| 55. KELLIE WAGNER | 2875 COOPER CREEK RD WOODLAWN TN 37191 731 435 0142 | |
| 56. PAMELA R WARNER | 1373 MOUNTAIN WAY CLARKSVILLE TN 37043 615 337 6674 | 53 CENTRUY BLVD STE 300 NASHVILLE TN 37214 615 872 5833 |
| 57. STACEY M WENZLER | 340 OLDHAM DRIVE CLARKSVILLE TN 37040 931-801-7119 | 495 DUNLOP LN STE 101 CLARKSVILLE TN 37040 931 648 7177 |
| 58. SHARON KAYE WESTBROOKS | 102 SAWYER VERN DR CLARKSVILLE TN 37040 931-503-1570 | 20 BURTON HILLS BLVD NASHVILLE TN 37215 2703056989 |
| 59. JESSICA H YOUNG | 490 EVERETTS LN HOPKINSVILLE KY 42240 270.484.331 | 1001 PROGRESS DR CLARKSVILLE TN 37040 931.572.5742 |
| 60. JODY ZAVATCHEN | 1289 CUMBERLAND HGTS RD CLARKSVILLE TN 37040 931 801 7898 | 621 GREENWOOD AVE CLARKSVILLE TN 37040 9318026790 |

MONTGOMERY COUNTY

2024 COUNTY ROAD LIST

ZONE 1

APRIL 1, 2024 THRU JUNE 30, 2024

| ROAD NAME | ROAD CLASS | ROAD LENGTH | DATE APPROVED | REASON FOR CHANGE |
|-------------------|------------|-------------|---------------|---|
| Cassandra Dr. | Hot Mix | .03 | | Road in Liberty Park 7 Phase II (from 2023) |
| Crowder Court | Hot Mix | .02 | | New Road: Liberty Park 7A Phase II (Cluster) |
| Dewberry Ct. | Hot Mix | .22 | | New Road: Sycamore Hill, Sec 2 & 3 |
| Diamond Drive | Hot Mix | .09 | | New Road: Lisenbee Fields |
| Fredrick Dr. | Hot Mix | .48 | | Road Extension: .41 mi. has a 50' ROW .07 mi. has a 40' ROW |
| Gleason Drive | Hot Mix | .20 | | New Road: Liberty Park, 7B & 8 |
| Lisenbee Way | Hot Mix | .56 | | New Road: Lisenbee Fields |
| Pepper Ct. | Hot Mix | .03 | | New Road: Liberty Park 7A Phase II (Cluster) |
| Pitcher Ct. | Hot Mix | .11 | | New Road: Lisenbee Fields |
| Pitcher Drive (1) | Hot Mix | .01 | | New Road: Lisenbee Fields 50 Ft. ROW |

MONTGOMERY COUNTY

2024 COUNTY ROAD LIST

ZONE 1

APRIL 1, 2024 THRU JUNE 30, 2024

| ROAD NAME | ROAD CLASS | ROAD LENGTH | DATE APPROVED | REASON FOR CHANGE |
|---------------------|------------|-------------|---------------|---|
| Pitcher Drive (2) | Hot Mix | .01 | | New Road: Lisenbee Fields 40 ROW |
| Shutout Drive | Hot Mix | .19 | | New Road: Lisenbee Fields |
| Sycamore Hill Court | Hot mix | .08 | | New Road: Sycamore Hill, Sec 2 & 3 |
| Sycamore Hill Drive | Hot Mix | .46 | | Rd. Extension/Change .42 mi to .46. |
| Sycamore Hill Drive | Hot mix | .46 | | Change Ending Point from D.E. to Dewberry Rd. |
| Tisha Court | Hot Mix | .23 | | New Road: Liberty Park 7B & 8 |

MONTGOMERY COUNTY

2024 COUNTY ROAD LIST

ZONE 2


APRIL 1, 2024 THRU JUNE 30, 2024

| ROAD NAME | ROAD CLASS | ROAD LENGTH | DATE APPROVED | REASON FOR CHANGE |
|------------------|------------|-------------|---------------|--|
| Antioch Rd. | Hot Mix | 3.33 | | STATE AID: Overlay with hot mix. |
| Antioch Rd. | Hot Mix | 3.33 | | STATE AID: Change Road Width from 20 ft. to 24 ft. |
| Budds Creek Road | Hot Mix | 4.38 | | STATE AID: Overlay with hot mix. |
| Budds Creek Road | Hot Mix | 4.38 | | STATE AID: Change Road Width from 20 ft. to 24 ft. |


RESPECTFULLY SUBMITTED,



JEFF BRYANT, HIGHWAY SUPERVISOR



JEFF GROVES



ORVILLE LEWIS

7-29-24

DATE


On Motion to Adopt by Commissioner Beal, seconded by Commissioner Walker, the foregoing

Consent Agenda items were Adopted and Approved by the following roll call vote:

| District | Commissioner | Vote | District | Commissioner | Vote | District | Commissioner | Vote |
|----------|-------------------|------|----------|-------------------|------|----------|----------------|------|
| 1 | John Gannon | Y | 8 | Tangi Smith | Y | 15 | David Harper | Y |
| 2 | Jason Knight | --- | 9 | Jorge Padro | Y | 16 | Lisa Prichard | Y |
| 3 | Joe Smith | Y | 10 | Jeremiah Walker | Y | 17 | Chris Rasnic | Y |
| 4 | Rickey Ray | Y | 11 | Joe Creek | Y | 18 | Ryan Gallant | Y |
| 5 | Rashidah Leverett | Y | 12 | Carmelle Chandler | Y | 19 | Billy Frye | Y |
| 6 | Michael Lankford | Y | 13 | Walker Woodruff | Y | 20 | Autumn Simmons | Y |
| 7 | Nathan Burkholder | Y | 14 | Joshua Beal | Y | 21 | David Shelton | Y |

Yeses – 20 Noes – 0 Abstentions – 0

ABSENT: Jason Knight



Clarksville Regional Airport

Montgomery County, Tennessee

Connecting People

Airport Quarterly Report

4th QTR F/Y-2024



- Total Local Funding - County/City Combined
 - Operation \$1,106,144
 - Capital \$104,008
- Grant Funding - State and Federal Combined
 - Runway 35 \$4,800,000
 - South Apron \$237,500
 - Admin Building Design \$165,375
 - Fuel Farm Engineering \$90,250
 - Fuel Farm Relocate \$213,750
- Total Funding all sources F/Y-2025
 - Combined \$7,006,034



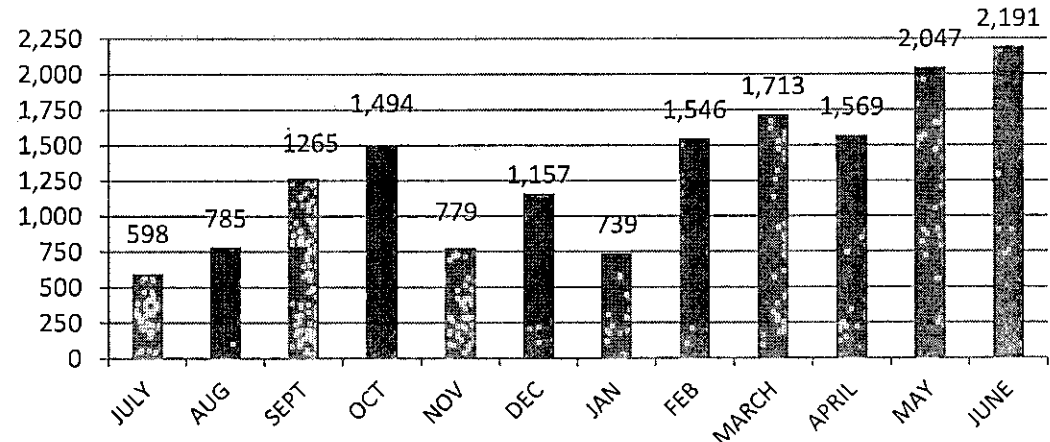
Operating Report (Traffic)

Quarter: 45.2 %

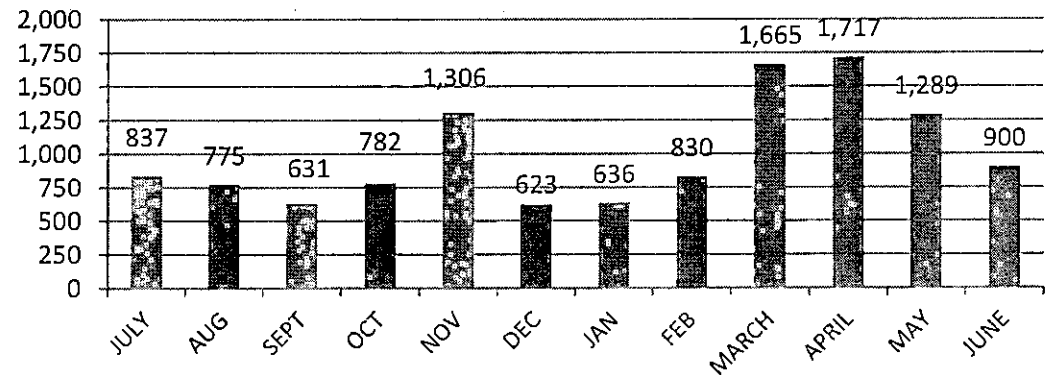
YTD: 32.4 %

| | Jet | Military | Piston | TOTAL |
|--------------|------------|------------|---------------|---------------|
| JULY | 61 | 32 | 505 | 598 |
| AUG | 55 | 15 | 715 | 785 |
| SEPT | 68 | 7 | 1190 | 1265 |
| OCT | 103 | 4 | 1,387 | 1,494 |
| NOV | 63 | 23 | 693 | 779 |
| DEC | 130 | 19 | 1,008 | 1,157 |
| JAN | 57 | 1 | 681 | 739 |
| FEB | 94 | 9 | 1,443 | 1,546 |
| MARCH | 79 | 9 | 1,625 | 1,713 |
| APRIL | 58 | 34 | 1,477 | 1,569 |
| MAY | 88 | 27 | 1,932 | 2,047 |
| JUNE | 97 | 4 | 2,090 | 2,191 |
| Total | 953 | 184 | 14,746 | 15,883 |

Total Aircraft FY 23-24



Total Aircraft FY 22-23






**Clarksville
Regional Airport**
Montgomery County, Tennessee

Operating Report (Fuel Sales)

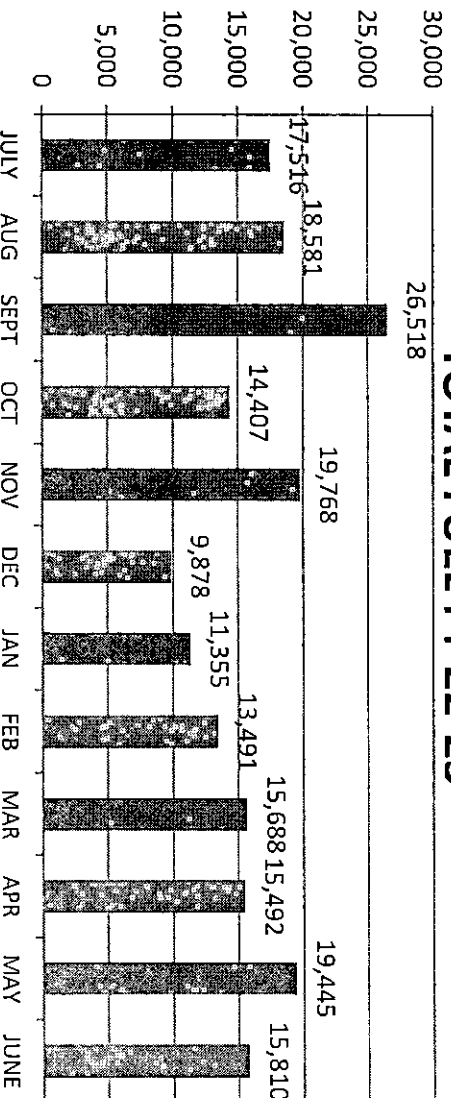
Connecting People

Quarter: 7.8% ↑
YTD: 16.6% ↑

TOTAL FUEL FY-23-24



TOTAL FUEL FY 22-23



- Estimated Annual Fuel sales by quarterly performance:

- Forecast by Quarter FY24

- 200,248 Gallons 1st QTR Projection
 - 224,768 Gallons 2nd QTR Projection
 - 225,825 Gallons 3rd QTR Projection
 - 230,809 Gallons EOY Actual

- Forecast by Quarter FY23

- 250,460 Gallons 1st QTR Projection
 - 214,076 Gallons 2nd QTR Projection
 - 196,269 Gallons 3rd QTR Projection
 - 197,949 Gallons EOY Actual

Total Gallons by Fiscal Year

| | |
|-----------|---------|
| F/Y 05-06 | 130,753 |
| F/Y 06-07 | 132,757 |
| F/Y 07-08 | 82,344 |
| F/Y 08-09 | 97,290 |
| F/Y 09-10 | 76,334 |
| F/Y 10-11 | 105,527 |
| F/Y 11-12 | 191,284 |
| F/Y 12-13 | 135,448 |
| F/Y 13-14 | 105,439 |
| F/Y 14-15 | 99,298 |
| F/Y 15-16 | 100,303 |
| F/Y 16-17 | 105,114 |
| F/Y 17-18 | 137,545 |
| F/Y 18-19 | 131,291 |
| F/Y 19-20 | 116,526 |
| F/Y 20-21 | 177,703 |
| F/Y 21-22 | 232,324 |
| F/Y 22-23 | 197,949 |
| F/Y 23-24 | 230,809 |



– ALP (Airport Layout Plan)

- 95% Progress
- Compliance review TDOT-Aeronautics/FAA

– Surface Failure Repair RWY 35

- Contract Executed
- Bid in hand – \$4,159,520 amend to \$4,610,180
 - Amendment due to error in crushed aggregate quantity
- Expected Start date: July 29, 2024

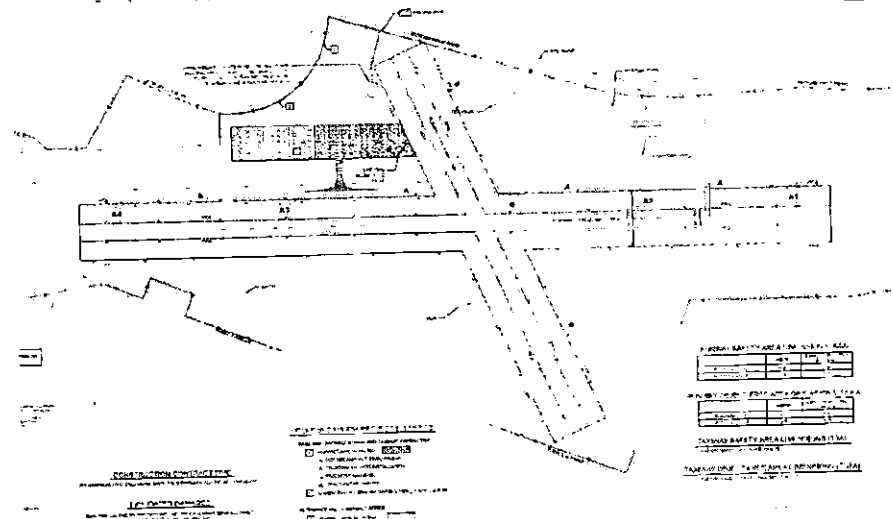


**Clarksville
Regional Airport**
Montgomery County, Tennessee

Pro

Connecting People

- South Apron (State)
 - Design thru Bid FY25
 - Application for grant funding Aug. 2024
 - \$12,500/\$237,500/\$250,000









- **Terminal Parking Lot (addition)**
 - Design and Environmental
 - » Application for grant assistance Aug. 2024
 - » \$2,500/\$47,500/\$50,000
- **Airport Administrative Building**
 - Design thru Bid
 - » Application for grant assistance Aug. 2024
 - » \$7,875/\$165,375/\$173,250
- **Relocate Fuel farm – Safety**
 - Environmental and Engineering
 - » Application for grant assistance Aug. 2024
 - » \$4,750/\$90,250/\$95,000
- **Relocate Fuel Farm – Safety**
 - Construction
 - Application for grant assistance upon completion of Environmental and Engineering
 - » \$11,250/\$213,750/\$225,000



**Clarksville
Regional Airport**
Montgomery County, Tennessee

Outla

Connecting People









**Clarksville
Regional Airport**
Montgomery County, Tennessee

Outla

Connecting People






**Clarksville
Regional Airport**
Montgomery County, Tennessee

Outla

Connecting People



Google Earth

Imagery Date: 6/20/2022 36°37'21.94" N 87°24'57.57" W elev 0 ft eye alt 6947 ft



**Clarksville
Regional Airport**
Montgomery County, Tennessee

Outla

Connecting People



Imagery © 2024 Airbus

Google Earth


Imagery Date: 2/17/2024 36°37'21.94" N 87°24'57.57" W elev: 0 ft eye alt: 6947 ft



**Clarksville
Regional Airport**
Montgomery County, Tennessee

Connecting People

Thank you for your continued support!



| COMPARISON OF HOTEL OCCUPANCY TAX COLLECTIONS | | | | | | | | | | |
|---|-----------------|-----------------|-----------------|----------------|-----------------|-----------------|----------------|-----------------|-----------------|-----------------|
| MONTH | 1999 | 2000 | 2001 | 2002 | 2003 | 2004 | 2005 | 2006 | 2007 | 2008 |
| JANUARY | \$ 27,098.84 | \$ 30,533.18 | \$ 48,458.76 | \$50,828.98 | \$ 65,230.13 | \$ 72,800.02 | \$ 78,874.92 | \$ 83,103.00 | \$ 73,675.57 | \$ 80,603.04 |
| FEBRUARY | \$ 28,809.16 | \$ 30,389.03 | \$ 47,751.41 | \$53,770.38 | \$ 68,380.09 | \$ 81,527.44 | \$ 67,626.09 | \$ 63,689.44 | \$ 71,126.97 | \$ 78,321.88 |
| MARCH | \$ 31,464.65 | \$ 32,987.23 | \$ 58,924.49 | \$54,806.34 | \$ 93,121.20 | \$ 103,994.62 | \$ 70,053.21 | \$ 65,063.08 | \$ 78,796.55 | \$ 83,799.10 |
| APRIL | \$ 36,921.57 | \$ 39,278.27 | \$ 64,662.11 | \$75,899.40 | \$ 94,829.04 | \$ 92,468.13 | \$ 102,342.68 | \$ 99,137.03 | \$ 112,761.36 | \$ 122,941.33 |
| MAY | \$ 45,431.12 | \$ 40,659.75 | \$ 67,111.76 | \$71,882.71 | \$ 91,093.92 | \$ 96,224.80 | \$ 80,741.56 | \$ 85,506.62 | \$ 103,205.69 | \$ 90,117.49 |
| JUNE | \$ 41,300.90 | \$ 40,705.58 | \$ 67,033.52 | \$78,332.61 | \$ 84,186.25 | \$ 91,007.71 | \$ 100,085.45 | \$ 89,668.92 | \$ 135,081.86 | \$ 106,604.47 |
| JULY | \$ 43,822.88 | \$ 43,848.22 | \$ 71,259.56 | \$88,828.01 | \$ 88,224.67 | \$ 80,974.37 | \$ 110,906.98 | \$ 94,808.25 | \$ 136,085.79 | \$ 95,500.92 |
| AUGUST | \$ 51,914.05 | \$ 82,607.67 | \$ 80,724.48 | \$103,831.95 | \$ 111,787.39 | \$ 114,839.93 | \$ 128,860.91 | \$ 99,007.81 | \$ 128,691.23 | \$ 106,602.50 |
| SEPTEMBER | \$ 45,085.51 | \$ 77,573.12 | \$ 75,928.35 | \$71,780.72 | \$ 89,163.84 | \$ 88,227.22 | \$ 103,528.65 | \$ 93,998.21 | \$ 122,277.00 | \$ 94,452.48 |
| OCTOBER | \$ 62,586.98 | \$ 78,223.61 | \$ 64,421.97 | \$67,912.08 | \$ 71,058.32 | \$ 85,218.87 | \$ 103,329.13 | \$ 120,964.50 | \$ 115,299.73 | \$ 83,620.66 |
| NOVEMBER | \$ 42,478.02 | \$ 67,894.53 | \$ 70,109.29 | \$68,664.15 | \$ 77,700.65 | \$ 90,975.56 | \$ 93,728.35 | \$ 95,138.90 | \$ 132,492.92 | \$ 100,328.52 |
| DECEMBER | \$ 37,644.94 | \$ 54,665.88 | \$ 64,491.24 | \$65,970.79 | \$ 71,086.08 | \$ 87,086.86 | \$ 88,085.13 | \$ 93,788.01 | \$ 89,362.16 | \$ 116,462.45 |
| YEARLY TOTAL | \$ 495,658.40 | \$ 619,366.27 | \$ 778,896.94 | \$852,489.12 | \$ 1,005,863.58 | \$ 1,105,346.53 | \$1,135,861.06 | \$ 1,063,871.77 | \$ 1,298,856.83 | \$ 1,159,355.84 |
| | 2009 | 2010 | 2011 | 2012 | 2013 | 2014 | 2015 | 2016 | 2017 | 2018 |
| JANUARY | \$ 87,058.36 | \$ 98,797.30 | \$ 93,568.93 | \$ 122,959.56 | \$ 101,963.52 | \$ 106,908.64 | \$ 118,820.77 | \$ 113,058.55 | \$ 114,268.84 | \$ 131,328.69 |
| FEBRUARY | \$ 103,484.37 | \$ 122,425.01 | \$ 98,617.91 | \$ 130,592.70 | \$ 84,950.58 | \$ 111,395.05 | \$ 108,102.01 | \$ 105,945.34 | \$ 114,189.67 | \$ 142,245.75 |
| MARCH | \$ 106,133.80 | \$ 97,223.36 | \$ 123,655.30 | \$ 130,540.42 | \$ 89,897.89 | \$ 107,789.42 | \$ 97,758.36 | \$ 122,221.56 | \$ 111,730.41 | \$ 157,852.20 |
| APRIL | \$ 131,183.50 | \$ 147,129.46 | \$ 141,216.65 | \$ 166,930.70 | \$ 127,011.20 | \$ 172,086.66 | \$ 168,753.88 | \$ 154,016.56 | \$ 180,436.24 | \$ 191,271.58 |
| MAY | \$ 124,347.50 | \$ 140,099.75 | \$ 148,155.80 | \$ 145,100.30 | \$ 114,744.33 | \$ 137,305.59 | \$ 163,858.94 | \$ 159,382.00 | \$ 165,458.19 | \$ 181,337.94 |
| JUNE | \$ 128,926.73 | \$ 156,904.04 | \$ 165,434.81 | \$ 156,556.28 | \$ 149,278.38 | \$ 149,761.84 | \$ 187,364.58 | \$ 173,701.28 | \$ 171,984.70 | \$ 213,499.05 |
| JULY | \$ 138,948.38 | \$ 155,002.42 | \$ 168,721.40 | \$ 142,543.24 | \$ 139,764.87 | \$ 155,951.38 | \$ 163,931.64 | \$ 182,334.33 | \$ 181,262.97 | \$ 215,170.38 |
| AUGUST | \$ 138,546.34 | \$ 159,398.89 | \$ 189,029.54 | \$ 144,944.86 | \$ 138,508.95 | \$ 141,828.40 | \$ 183,006.76 | \$ 193,937.40 | \$ 244,700.44 | \$ 221,120.45 |
| SEPTEMBER | \$ 110,943.01 | \$ 139,077.22 | \$ 183,172.65 | \$ 137,782.39 | \$ 123,496.85 | \$ 134,695.73 | \$ 136,037.08 | \$ 183,545.89 | \$ 200,094.86 | \$ 209,451.76 |
| OCTOBER | \$ 103,998.14 | \$ 106,852.14 | \$ 150,626.03 | \$ 136,406.87 | \$ 118,284.80 | \$ 131,945.61 | \$ 137,714.25 | \$ 156,101.99 | \$ 177,865.83 | \$ 312,670.78 |
| NOVEMBER | \$ 117,095.86 | \$ 111,906.42 | \$ 169,407.83 | \$ 139,934.80 | \$ 133,540.36 | \$ 159,367.06 | \$ 162,825.42 | \$ 168,948.08 | \$ 166,973.57 | \$ 359,166.51 |
| DECEMBER | \$ 107,900.37 | \$ 110,667.80 | \$ 151,061.34 | \$ 112,969.35 | \$ 124,889.36 | \$ 120,067.79 | \$ 148,644.37 | \$ 135,623.41 | \$ 136,062.06 | \$ 304,165.85 |
| YEARLY TOTAL | \$ 1,398,566.36 | \$ 1,545,483.81 | \$ 1,780,688.00 | \$1,667,241.47 | \$ 1,446,331.09 | \$ 1,629,103.17 | \$1,756,616.14 | \$ 1,848,814.37 | \$ 1,945,027.78 | \$ 2,639,281.94 |

**MONTGOMERY COUNTY TRUSTEE'S OFFICE
INVESTMENTS - JUNE 2024 INTEREST REPORT**


| FUND NAME | FUND CODE | BANK NAME | INVESTMENT | INTEREST | TOTAL INVESTED | APY% | Previous Rate | Maturity Date | INVESTMENT INFORMATION |
|---|-----------|-----------|---|--------------------------|------------------------|--------------------------|---------------|---------------|---|
| COUNTY GENERAL FUND | 003 | 101 | F&M BANK/TAX RECEIPTS | 8,183,803.00 | 15,158.43 | 8,178,980.42 | 2.50 | | |
| COUNTY GENERAL FUND | 006 | 101 | PLANTERS BANK/TAX RECEIPTS | 1,104,257.53 | 4,358.33 | 1,109,618.89 | 4.88 | | |
| COUNTY GENERAL FUND | 008 | 101 | CUMB. BK. & TRUST/TAX RECEIPTS | 995,804.78 | 3,983.12 | 1,000,787.01 | 4.97 | \$ 0.00 | |
| COUNTY GENERAL FUND | 022 | 101 | PLANTERS BANK- OTHER CNTY GOVT. CREDIT CARD ACCT. | 1,645,745.88 | 5,902.05 | 1,651,647.91 | 4.85 | | |
| CLARKSVILLE MO. CO. PUBLIC LIBRARY | 026 | 209 | PLANTERS BANK - LIBRARY | 291,487.28 | 1,053.33 | 292,520.61 | 4.86 | | |
| COUNTY GENERAL FUND | 027 | 101 | REGIONS-OPERATING | 67,385,872.60 | 111,600.53 | 67,478,553.03 | 5.25 | | |
| CMCSS GENERAL FUND | 030 | 141 | PLANTERS BANK-CMCSS CREDIT CARD | 918,867.48 | 1,683.19 | 920,750.67 | 4.85 | | |
| BI-COUNTY LANDFILL | 033 | 207 | LEGENDS BANK - TIPPING FEE ACCT | 10,000.00 | 37.87 | 10,037.97 | 5.85 | | Opened 2/2023 |
| BI-COUNTY LANDFILL | 004 | 207 | LEGENDS BANK Business Reserve Money Market | 8,511,843.78 | 16,007.48 | 8,527,711.26 | 2.53 | | |
| COUNTY GENERAL FUND | 019 | 101 | LBIP | 53,828.01 | 235.81 | 54,063.82 | 5.33 | 5.32 | |
| E-911 | 035 | 208 | REGIONS BANK - ED11 | 492,882.46 | 2,450.00 | 494,832.46 | 5.25 | | |
| COUNTY GENERAL FUND | 040 | 101 | BAIRD / HILLIARD LYONS | 2,021,710.98 | 78,055.92 | 2,091,766.88 | 3.70 | | |
| DEBT SERVICE FUND | 041 | 151 | FRANKLIN SYNERGY | 19,627,581.90 | 2.92 | 19,627,584.82 | 3.00 | 7/31/2024 | Reinvested 5/2022 - 2 year Treasury Notes |
| COUNTY GENERAL FUND | 042 | 101 | REGIONS BANK - SHERIFF FEDERAL TREASURY | 3,882.55 | 19.83 | 4,002.38 | 5.25 | | |
| COUNTY GENERAL FUND | 043 | 101 | REGIONS BANK - SHERIFF FEDERAL JUSTICE | 279,397.87 | 1,391.08 | 280,788.65 | 5.25 | | |
| TAX ACCOUNT | 049 | ALL | F & M BANK - TAX | 18,208,089.04 | 6,632.82 | 18,302,702.58 | 0.50 | | |
| AMERICAN RESCUE PLAN | 053 | 127 | REGIONS BANK - AMERICAN RESCUE PLAN | 26,448,154.09 | 141,629.04 | 28,587,783.13 | 5.25 | | |
| COUNTY GENERAL FUND | 054 | 101 | MULTI-BANK SECURITIES | 146,348,082.83 | 220,858.94 | 146,569,619.77 | 5.04 | 5.08 | Laddered Blended Rate |
| SERIES 2022A CONSTRUCTION FUND | 055 | 171 | REGIONS BANK - 2022A CONSTRUCTION FUND | 81,844,568.45 | 407,493.55 | 82,252,400.00 | 5.25 | | |
| CAPITAL PROJECTS | 056 | 171 | REGIONS BANK - MPEC PARKING GARAGE | 13,730,582.19 | 68,622.01 | 13,799,204.20 | 5.25 | | |
| COUNTY GENERAL FUND/BI-COUNTY | 057 | 101/207 | F & M BANK - ICS | 33,223,727.85 | 77,158.44 | 33,300,888.29 | 4.75 | | Opened 10/2022 |
| DEBT SERVICE FUND | 059 | 151 | REGIONS BANK - 2022A CONSTRUCTION FUND | 35,527,975.35 | 176,688.36 | 35,704,868.71 | 5.25 | | |
| DEBT SERVICE FUND | 080 | 151 | REGIONS BANK - 2023B CONSTRUCTION FUND | 51,090,332.42 | 254,370.84 | 51,344,703.38 | 5.25 | | |
| COUNTY GENERAL FUND | 081 | 101 | REGIONS BANK - OPIOID ABATEMENT SETTLEMENT FUND | 1,040,789.22 | 5,181.83 | 1,045,971.15 | 5.25 | | Opened 12/2023 |
| COUNTY GENERAL FUND | 062 | 101 | US BANK - MORETON CAPITAL MARKETS | 10,716,855.02 | 488.94 | 10,717,141.96 | 5.15 | | Opened 2/2024; Blended Rate |
| COUNTY GENERAL FUND | 063 | 101 | TOWER COMMUNITY BANK | 5,000,000.00 | - | 5,000,000.00 | 4.26 | | Opened 4/2024 |
| | | | TOTALS | \$ 636,443,365.02 | \$ 1,593,709.76 | \$ 638,037,674.78 | | | |
| Kimberly B. Wiggins, MBA Montgomery County Trustee 7/9/24 | | | | | | | | | |

**Montgomery County, Tennessee
Office of Trustee
Monthly Financial Report
For the Month Ending 8/30/2024**

| ASSET | | Beginning Balance | Debits | Credits | Ending Balance |
|---------------|---------------------------------------|-------------------|----------------|----------------|----------------|
| 999-11120 | CASH ON HAND | 2,000.00 | 37,516,112.46 | 37,516,112.46 | 2,000.00 |
| 999-11130-003 | F & M BANK-TAX PAYMENTS | 7,885,617.28 | 293,383.14 | 0.00 | 8,178,980.42 |
| 999-11130-006 | PLANTERS BANK-MMA(TAX ACCOUNT) | 1,189,449.62 | 9,187.24 | 0.00 | 1,198,616.86 |
| 999-11130-008 | CUMBERLAND BK - TAX ACCOUNT | 992,569.68 | 8,188.23 | 0.00 | 1,000,787.91 |
| 999-11130-022 | PLANTERS BANK-OTHER CNTY GOVT CC | 1,570,059.03 | 148,888.66 | 72,184.98 | 1,646,762.71 |
| 999-11130-025 | LEGENDS BANK - BI-COUNTY FEES | 10,000.00 | 102,949.62 | 102,949.62 | 10,000.00 |
| 999-11130-026 | PLANTERS BANK - 209 | 284,568.97 | 8,618.53 | 666.89 | 292,520.61 |
| 999-11130-027 | REGIONS - OPERATING | 22,433,012.62 | 161,702,214.66 | 116,769,354.78 | 67,365,872.50 |
| 999-11130-029 | REGIONS - SCHOOL CLEARING | 0.00 | 11,812,419.53 | 11,812,419.53 | 0.00 |
| 999-11130-030 | CMCSS CREDIT CARD ACCT | 611,642.75 | 10,745.83 | 1,349.57 | 521,039.01 |
| 999-11130-031 | REGIONS - MCG CLEARING | 0.00 | 19,602,272.23 | 19,602,272.23 | 0.00 |
| 999-11130-032 | F & M DISBURSEMENTS | 122,258.87 | 15,030,969.71 | 15,038,737.14 | 114,491.44 |
| 999-11130-033 | LEGENDS BANK - BI-COUNTY TIPPING FEES | 10,000.00 | 193,537.11 | 193,537.11 | 10,000.00 |
| 999-11300-004 | LEGENDS BANK - 207 | 8,209,980.38 | 317,750.88 | 0.00 | 8,527,711.26 |
| 999-11300-019 | LOCAL GOVT INVESTMENT POOL 101 | 53,585.89 | 477.93 | 0.00 | 54,063.82 |
| 999-11300-030 | REGIONS - WORKER'S COMP | 0.00 | 0.00 | 0.00 | 0.00 |
| 999-11300-035 | REGIONS - E911 | 492,082.48 | 2,450.00 | 0.00 | 494,532.46 |
| 999-11300-037 | REGIONS - DEBT SERVICE | 0.00 | 0.00 | 0.00 | 0.00 |
| 999-11300-038 | REGIONS - UNEMPLOYMENT TRUST | 0.00 | 0.00 | 0.00 | 0.00 |
| 999-11300-040 | BAIRD | 4,861,710.96 | 70,055.92 | 2,866,732.88 | 2,055,033.90 |
| 999-11300-041 | R JAMES - 2016A G.O. PUBLIC IMP | 19,513,204.24 | 114,380.58 | 0.00 | 19,627,584.82 |
| 999-11300-042 | SHERIFF FEDERAL TREASURY | 3,982.55 | 19.83 | 0.00 | 4,002.38 |
| 999-11300-043 | SHERIFF FEDERAL JUSTICE | 279,397.57 | 1,391.08 | 0.00 | 280,788.65 |
| 999-11300-049 | F & M - TAX DEPOSITS | 16,452,891.02 | 2,150,258.14 | 300,446.60 | 18,302,702.56 |
| 999-11300-051 | REGIONS -MPEC CAPITALIZED INTEREST | 0.00 | 0.00 | 0.00 | 0.00 |
| 999-11300-053 | REGIONS -AMERICAN RESCUE PLAN ACT | 28,446,154.09 | 141,829.04 | 2,300,000.00 | 26,287,783.13 |
| 999-11300-054 | MULTI-BANK SECURITIES | 146,348,662.83 | 1,182,457.10 | 6,070,409.91 | 141,460,710.02 |
| 999-11300-055 | SERIES 2022A CONSTRUCTION FUND | 81,844,966.45 | 407,493.55 | 0.00 | 82,252,460.00 |
| 999-11300-056 | MPEC PARKING GARAGE | 13,782,710.90 | 68,622.01 | 0.00 | 13,851,332.91 |
| 999-11300-057 | F & M ICS | 33,089,974.73 | 210,911.58 | 15,000,000.00 | 18,309,866.29 |
| 999-11300-058 | REGIONS - ACH ACCOUNT | 0.00 | 2,840,000.00 | 2,840,000.00 | 0.00 |
| 999-11300-059 | SERIES 2023A CONSTRUCTION FUND | 35,527,978.35 | 176,880.36 | 7,998,000.00 | 27,716,866.71 |
| 999-11300-060 | SERIES 2023B CONSTRUCTION FUND | 61,090,332.42 | 254,370.94 | 4,356,955.00 | 46,989,648.38 |
| 999-11300-061 | REGIONS - OPIOID ABATEMENT SETTLEMEN | 1,040,789.22 | 5,181.93 | 0.00 | 1,045,971.15 |
| 999-11300-082 | US BANK - MORETON CAPITAL MARKETS | 10,715,925.00 | 1,216.96 | 0.00 | 10,717,141.96 |
| 999-11300-083 | TOWER COMMUNITY BANK | 5,000,000.00 | 0.00 | 0.00 | 5,000,000.00 |
| 999-11410 | STATE OF TN TAX RELIEF CURR YR | 1,106.00 | 818.00 | 1,780.00 | 144.00 |
| 999-11516 | COUNTY TAX RELIEF | 0.00 | 0.00 | 0.00 | 0.00 |
| | | 491,766,813.88 | 254,385,830.76 | 242,831,008.80 | 603,321,435.84 |

| LIABILITY | | Beginning | Debits | Credits | Ending |
|---------------|-------------------------------------|----------------|----------------|----------------|----------------|
| 101-21353 | PLANNING COMMISSION | 0.00 | 0.00 | 0.00 | 0.00 |
| 101-21560 | DUE TO LITIGANTS HEIRS AND OTHERS | 0.00 | 0.00 | 0.00 | 0.00 |
| 999-20040 | EXCESS LAND SALE PAYMENTS 2004 | 25,830.63 | 0.00 | 0.00 | 25,830.63 |
| 999-20120 | EXCESS LAND SALE PAYMENTS 2012 | 4,739.39 | 0.00 | 0.00 | 4,739.39 |
| 999-20130 | EXCESS LAND SALE PAYMENTS 2013 | 53,146.79 | 0.00 | 0.00 | 53,146.79 |
| 999-20140 | EXCESS LAND SALE PAYMENTS 2014 | 46,401.47 | 0.00 | 0.00 | 46,401.47 |
| 999-21900 | TELLER OVER/SHORT | 0.00 | 20.00 | 20.00 | 0.00 |
| 999-22200 | OVERPAYMENTS | 14,989.24 | 7,747.70 | 1,561.79 | 8,803.33 |
| 999-22200-001 | PAYMENT OVERAGES | 140.08 | 146.27 | 6.19 | 0.00 |
| 999-27700 | TRUSTEE'S HOLDING ACCOUNT | 54.28 | 15,000,054.28 | 15,000,000.00 | 0.00 |
| 999-28310 | UNDISTRIBUTED TAXES | 0.00 | 0.00 | 0.00 | 0.00 |
| 999-28311 | UNDISTRIBUTED TAXES PAID IN ADVANCE | 0.00 | 0.00 | 0.00 | 0.00 |
| 999-29900 | FEE/COMMISSION ACCOUNT | 206,201.41 | 205,940.57 | 220,969.71 | 221,230.55 |
| 101 | COUNTY GENERAL FUND | 74,509,728.57 | 9,883,163.91 | 7,323,430.74 | 71,850,005.49 |
| 122 | DRUG CONTROL FUND | 82,584.39 | 198.13 | 1,572.71 | 83,960.97 |
| 127 | AMERICAN RECOVERY ACT | 26,118,888.09 | 10,822.32 | 147,859.04 | 26,255,924.81 |
| 131 | GENERAL ROAD FUND | 7,248,690.06 | 1,544,828.92 | 600,633.87 | 6,304,895.01 |
| 141 | GENERAL PURPOSE SCHOOL FUND | 112,295,237.42 | 29,418,058.32 | 29,878,496.79 | 112,755,677.89 |
| 142 | SCHOOL FEDERAL PROJECTS FUND | 6,819,415.72 | 2,802,370.74 | 3,216,974.44 | 7,234,019.42 |
| 143 | CHILD NUTRITION FUND | 7,883,063.59 | 973,883.57 | 5,848,432.88 | 12,757,912.90 |
| 144 | SCHOOL SYSTEM TRANS FUND | 8,656,783.97 | 1,084,636.03 | 1,930,760.89 | 9,702,880.83 |
| 146 | EXTENDED SCHOOL PROGRAM FUND | 2,943,545.80 | 357,314.42 | 0.00 | 2,586,231.38 |
| 151 | DEBT SERVICE FUND | 23,059,057.26 | 24,550.18 | 7,518,101.21 | 30,552,602.29 |
| 171 | CAPITAL PROJECTS FUND | 163,563,318.30 | 14,750,583.07 | 2,601,894.12 | 151,814,629.35 |
| 177 | EDU CAPITAL PROJECTS FUND | 3,350,733.27 | 622,315.33 | 12,343,059.00 | 15,071,472.94 |
| 207 | BI-COUNTY LANDFILL | 15,090,257.85 | 1,703,616.92 | 2,407,045.01 | 15,793,685.94 |
| 208 | EMERGENCY COMMUNICATIONS DISTRICT | 5,058,744.25 | 262,129.31 | 559,898.10 | 5,354,513.04 |
| 209 | LIBRARY FUND | 1,102,326.99 | 243,386.41 | 49,174.44 | 908,115.02 |
| 263 | SELF INSURANCE TRUST FUND | 31,497,145.09 | 5,292,167.68 | 6,191,699.28 | 31,396,676.69 |
| 266 | WORKERS' COMPENSATION | 881,426.91 | 43,851.44 | 790,326.35 | 1,627,901.82 |
| 267 | UNEMPLOYMENT COMPENSATION | 37,846.61 | 1,679.69 | 11,739.63 | 47,906.55 |
| 351 | CITY OF CLARKSVILLE - SALES TAX | 0.00 | 67,710,388.43 | 67,710,388.43 | 0.00 |
| 362 | MGC RAIL AUTHORITY | 85,659.00 | 81,055.07 | 8.75 | 4,612.68 |
| 363 | JUDICIAL DISTRICT DRUG FUND | 867,345.01 | 13,388.20 | 37,402.20 | 891,359.01 |
| 364 | DISTRICT ATTORNEY FUND | 15,232.44 | 80.88 | 1,339.98 | 16,491.74 |
| 365 | PORT AUTHORITY | 50,000.00 | 0.00 | 0.00 | 50,000.00 |
| | | 491,766,613.88 | 163,037,859.59 | 164,692,791.55 | 503,321,435.84 |

This report is submitted in accordance with requirements of section 5-8-505,
and/or 67-5-1902, Tennessee Code Annotated, and to the best of my knowledge,
information and belief accurately reflects transactions of this office for the month ended June 30, 2024.



Signature

7/10/24
Date

Montgomery County Trustee

Title

Montgomery County, Tennessee
Office of Trustee
Monthly Financial Report
For the Month Ending 7/31/2024

| ASSET | | <u>Beginning Balance</u> | <u>Debits</u> | <u>Credits</u> | <u>Ending Balance</u> |
|---------------|--|------------------------------|-----------------------|-----------------------|---------------------------|
| 999-11120 | CASH ON HAND | 2,000.00 | 7,126,218.28 | 7,126,218.28 | 2,000.00 |
| 999-11130-003 | F & M BANK-TAX PAYMENTS | 8,178,980.42 | 204,578.83 | 0.00 | 8,383,559.25 |
| 999-11130-006 | PLANTERS BANK-MMA(TAX ACCOUNT) | 1,198,616.86 | 0.00 | 0.00 | 1,198,616.86 |
| 999-11130-008 | CUMBERLAND BK - TAX ACCOUNT | 1,000,787.91 | 0.00 | 0.00 | 1,000,787.91 |
| 999-11130-022 | PLANTERS BANK-OTHER CNTY GOVT CC | 1,646,762.71 | 103,151.25 | 44,256.29 | 1,705,657.67 |
| 999-11130-025 | LEGENDS BANK - BI-COUNTY USER FEES | 10,000.00 | 460,011.09 | 460,011.09 | 10,000.00 |
| 999-11130-026 | PLANTERS BANK -209 | 292,520.61 | 8,413.94 | 888.01 | 300,046.54 |
| 999-11130-027 | REGIONS - OPERATING | 67,366,872.50 | 72,527,691.50 | 107,631,665.73 | 32,262,898.27 |
| 999-11130-029 | REGIONS - SCHOOL CLEARING | 0.00 | 16,059,843.44 | 16,059,843.44 | 0.00 |
| 999-11130-030 | CMCSS CREDIT CARD ACCT | 521,039.01 | 5,381.31 | 449.77 | 525,970.55 |
| 999-11130-031 | REGIONS - MCG CLEARING | 0.00 | 17,787,077.38 | 17,787,077.38 | 0.00 |
| 999-11130-032 | F & M DISBURSEMENTS | 114,491.44 | 10,036,014.36 | 10,039,786.57 | 110,719.23 |
| 999-11130-033 | LEGENDS BANK - BI-COUNTY TIPPING FEES | 10,000.00 | 183,519.50 | 183,519.50 | 10,000.00 |
| 999-11300-004 | LEGENDS BANK - 207 | 8,527,711.26 | 640,696.07 | 0.00 | 9,168,407.33 |
| 999-11300-019 | LOCAL GOVT INVESTMENT POOL 101 | 54,063.82 | 0.00 | 0.00 | 54,063.82 |
| 999-11300-035 | REGIONS - E911 | 494,532.46 | 2,002.07 | 0.00 | 496,534.53 |
| 999-11300-040 | BAIRD | 2,065,033.90 | 0.00 | 0.00 | 2,065,033.90 |
| 999-11300-041 | R JAMES - 2016A G.O. PUBLIC IMP | 19,627,584.82 | 0.00 | 0.00 | 19,627,584.82 |
| 999-11300-042 | SHERIFF FEDERAL TREASURY | 4,002.38 | 16.20 | 0.00 | 4,018.58 |
| 999-11300-043 | SHERIFF FEDERAL JUSTICE | 280,788.65 | 1,136.74 | 0.00 | 281,925.39 |
| 999-11300-049 | F & M - TAX DEPOSITS | 18,302,702.56 | 1,254,767.74 | 10,210,272.92 | 9,347,197.38 |
| 999-11300-053 | REGIONS - AMERICAN RESCUE PLAN ACT | 26,287,783.13 | 106,423.16 | 0.00 | 26,394,206.29 |
| 999-11300-054 | MULTI-BANK SECURITIES | 141,460,710.02 | 0.00 | 134,142.25 | 141,326,567.77 |
| 999-11300-055 | SERIES 2022A CONSTRUCTION FUND | 82,252,460.00 | 332,989.93 | 0.00 | 82,585,449.93 |
| 999-11300-056 | MPEC PARKING GARAGE | 13,851,332.91 | 56,075.58 | 0.00 | 13,907,408.49 |
| 999-11300-057 | F & M ICS | 18,300,886.29 | 0.00 | 0.00 | 18,300,886.29 |
| 999-11300-058 | REGIONS - ACH ACCOUNT | 0.00 | 0.00 | 0.00 | 0.00 |
| 999-11300-059 | SERIES 2023A CONSTRUCTION FUND | 27,716,866.71 | 112,208.65 | 0.00 | 27,829,075.36 |
| 999-11300-060 | SERIES 2023B CONSTRUCTION FUND | 46,989,648.36 | 190,232.36 | 0.00 | 47,179,880.72 |
| 999-11300-061 | REGIONS - OPIOID ABATEMENT SETTLEMENT FUND | 1,045,971.15 | 4,234.50 | 0.00 | 1,050,205.65 |
| 999-11300-062 | US BANK - MORETON CAPITAL MARKETS | 10,717,141.96 | 0.00 | 0.00 | 10,717,141.96 |
| 999-11300-063 | TOWER COMMUNITY BANK | 5,000,000.00 | 0.00 | 0.00 | 5,000,000.00 |
| 999-11410 | STATE OF TN TAX RELIEF CURR YR | 144.00 | 144.00 | 144.00 | 144.00 |
| 999-11515 | COUNTY TAX RELIEF | 0.00 | 140.00 | 140.00 | 0.00 |
| | | 503,321,435.84 | 127,202,967.88 | 169,678,415.23 | 460,845,988.49 |

| LIABILITY | | <u>Beginning Balance</u> | <u>Debits</u> | <u>Credits</u> | <u>Ending Balance</u> |
|---------------|-------------------------------------|------------------------------|----------------------|----------------------|---------------------------|
| 999-20040 | EXCESS LAND SALE PAYMENTS 2004 | 25,830.63 | 0.00 | 0.00 | 25,830.63 |
| 999-20120 | EXCESS LAND SALE PAYMENTS 2012 | 4,739.39 | 0.00 | 0.00 | 4,739.39 |
| 999-20130 | EXCESS LAND SALE PAYMENTS 2013 | 53,146.79 | 0.00 | 0.00 | 53,146.79 |
| 999-20140 | EXCESS LAND SALE PAYMENTS 2014 | 46,401.47 | 0.00 | 0.00 | 46,401.47 |
| 999-21900 | TELLER OVER/SHORT | 8,803.33 | 1,021.62 | 1,870.90 | 9,652.61 |
| 999-22200 | OVERPAYMENTS | 0.00 | 0.00 | 0.00 | 0.00 |
| 999-22200-001 | PAYMENT OVERAGES | 0.00 | 0.00 | 0.93 | 0.93 |
| 999-27700 | TRUSTEE'S HOLDING ACCOUNT | 0.00 | 10,002,451.00 | 10,002,451.00 | 0.00 |
| 999-28310 | UNDISTRIBUTED TAXES | 0.00 | 0.00 | 5,345.00 | 5,345.00 |
| 999-28311 | UNDISTRIBUTED TAXES PAID IN ADVANCE | 0.00 | 0.00 | 0.00 | 0.00 |
| 999-29900 | FEE/COMMISSION ACCOUNT | 221,230.55 | 221,032.11 | 151,434.58 | 151,633.02 |
| 101 | COUNTY GENERAL FUND | 71,950,005.40 | 11,921,081.49 | 4,134,330.70 | 64,163,254.61 |
| 122 | DRUG CONTROL FUND | 83,960.97 | 634.91 | 0.00 | 83,326.06 |
| 127 | AMERICAN RECOVERY ACT | 26,255,924.81 | 1,123,700.00 | 125,362.92 | 25,257,587.73 |
| 131 | GENERAL ROAD FUND | 6,304,695.01 | 1,336,562.27 | 599,723.70 | 5,567,856.44 |
| 141 | GENERAL PURPOSE SCHOOL FUND | 112,755,677.89 | 24,775,745.91 | 15,475,810.95 | 103,455,742.93 |
| 142 | SCHOOL FEDERAL PROJECTS FUND | 7,234,019.42 | 3,353,022.33 | 2,451,331.24 | 6,332,328.33 |
| 143 | CHILD NUTRITION FUND | 12,757,912.90 | 255,202.41 | 15,300.22 | 12,518,010.71 |
| 144 | SCHOOL SYSTEM TRANS FUND | 9,702,888.83 | 634,845.24 | 89,089.96 | 9,157,133.55 |
| 146 | EXTENDED SCHOOL PROGRAM FUND | 2,586,231.38 | 2,688,799.76 | 2,802,255.85 | 2,699,687.47 |
| 151 | DEBT SERVICE FUND | 30,552,602.29 | 280,185.11 | 736,641.54 | 31,009,058.72 |
| 171 | CAPITAL PROJECTS FUND | 151,614,629.35 | 9,457,598.02 | 1,477,112.14 | 143,634,143.47 |
| 177 | EDU CAPITAL PROJECTS FUND | 15,071,472.94 | 10,352,351.37 | 0.00 | 4,719,121.57 |
| 207 | BI-COUNTY LANDFILL | 15,793,685.94 | 1,313,446.13 | 2,060,564.34 | 16,540,804.15 |
| 208 | EMERGENCY COMMUNICATIONS DISTRICT | 5,354,513.04 | 452,429.49 | 122,653.67 | 5,024,737.22 |
| 209 | LIBRARY FUND | 908,115.02 | 225,261.55 | 43,057.77 | 725,911.24 |
| 263 | SELF INSURANCE TRUST FUND | 31,396,676.69 | 8,610,249.17 | 4,218,538.44 | 27,004,965.96 |
| 266 | WORKERS' COMPENSATION | 1,627,901.82 | 64,884.25 | 16,574.14 | 1,579,591.71 |
| 267 | UNEMPLOYMENT COMPENSATION | 47,906.55 | 15,699.34 | 5,639.40 | 37,846.61 |
| 351 | CITY OF CLARKSVILLE - SALES TAX | 0.00 | 2,534,271.15 | 2,534,271.15 | 0.00 |
| 362 | MGC RAIL AUTHORITY | 4,612.68 | 91.10 | 52,818.42 | 57,340.00 |
| 363 | JUDICIAL DISTRICT DRUG FUND | 891,359.01 | 3,723.97 | 26,744.07 | 914,379.11 |
| 364 | DISTRICT ATTORNEY FUND | 16,491.74 | 80.68 | 0.00 | 16,411.06 |
| 365 | PORT AUTHORITY | 50,000.00 | 0.00 | 0.00 | 50,000.00 |
| | | 503,321,435.84 | 89,624,370.38 | 47,148,923.03 | 460,845,988.49 |

This report is submitted in accordance with requirements of section 5-8-505, and/or 67-5-1902, Tennessee Code Annotated, and to the best of my knowledge, information, and belief accurately reflects transactions of this office for the month ended July 31st, 2024.

A handwritten signature in black ink, appearing to be 'K. Bl...'. The signature is written over a horizontal line.

Signature

A handwritten date '8/9/24' in black ink, written over a horizontal line.

Date

MONTGOMERY COUNTY TRUSTEE

Title

| CLARKSVILLE-MONTGOMERY COUNTY | | | | | | | | | | | |
|---|------------------|------------------|------------------|------------------|-------------------|---|-------------------|------------------|------------------|------------------|---|
| SALES TAX COLLECTIONS COMPARISON REPORT | | | | | | | | | | | |
| | 2007-2008 | 2008-2009 | 2009-2010 | 2010-2011 | 2011-2012 | 2012-2013 | 2013-2014 | 2014-2015 | 2015-2016 | 2016-2017 | |
| July | \$ 3,851,629.57 | \$ 3,807,008.73 | \$ 3,844,322.43 | \$ 3,973,449.15 | \$ 4,308,524.93 | \$ 4,969,378.88 | \$ 4,610,593.34 | \$ 4,852,678.01 | \$ 5,168,417.10 | \$ 5,104,887.38 | |
| August | \$ 4,048,062.83 | \$ 3,859,101.80 | \$ 4,153,844.24 | \$ 4,483,348.58 | \$ 4,365,278.31 | \$ 4,770,852.11 | \$ 4,742,043.02 | \$ 5,021,878.21 | \$ 5,207,421.78 | \$ 5,488,585.29 | |
| September | \$ 3,897,338.74 | \$ 3,591,425.40 | \$ 3,765,577.37 | \$ 4,044,918.09 | \$ 4,687,478.40 | \$ 4,458,831.11 | \$ 4,418,749.47 | \$ 4,702,011.83 | \$ 5,180,576.00 | \$ 5,168,524.78 | |
| October (August Co.) | \$ 3,815,108.63 | \$ 3,668,073.38 | \$ 3,836,187.44 | \$ 3,971,898.55 | \$ 5,337,738.53 | \$ 4,615,079.93 | \$ 4,466,644.01 | \$ 4,728,833.37 | \$ 4,864,832.93 | \$ 5,153,508.18 | Sales Tax Holiday 6/3-7/2011, 8/3-9/2012, 8/2-4/2013, 8/1-3/2014 |
| November | \$ 3,800,630.43 | \$ 3,814,750.11 | \$ 3,824,955.82 | \$ 3,843,598.18 | \$ 3,120,107.11 | \$ 4,834,483.72 | \$ 4,813,925.43 | \$ 4,903,626.30 | \$ 5,121,809.88 | \$ 5,382,814.73 | |
| December | \$ 3,478,063.65 | \$ 3,470,753.37 | \$ 3,748,231.64 | \$ 3,865,625.06 | \$ 4,658,833.03 | \$ 4,330,918.26 | \$ 4,539,529.17 | \$ 4,800,596.90 | \$ 4,805,275.16 | \$ 5,035,833.77 | |
| January | \$ 3,782,828.31 | \$ 3,911,801.45 | \$ 3,818,328.81 | \$ 3,978,824.88 | \$ 4,906,173.84 | \$ 4,374,563.80 | \$ 4,691,893.42 | \$ 5,011,873.14 | \$ 5,151,710.38 | \$ 5,318,404.23 | |
| February | \$ 4,782,942.94 | \$ 4,844,794.63 | \$ 5,220,113.70 | \$ 5,318,608.81 | \$ 6,281,620.87 | \$ 6,924,863.48 | \$ 5,928,817.84 | \$ 6,595,842.59 | \$ 6,735,732.86 | \$ 7,131,134.54 | December (actual collection month) Typical Yearly High Sales Tax Collection Month |
| March | \$ 3,158,680.40 | \$ 3,529,385.27 | \$ 3,579,653.71 | \$ 3,519,694.43 | \$ 4,247,079.23 | \$ 3,885,858.03 | \$ 4,043,858.23 | \$ 4,307,324.16 | \$ 4,503,712.84 | \$ 4,734,699.38 | |
| April | \$ 3,351,393.11 | \$ 3,738,282.75 | \$ 3,801,787.78 | \$ 3,944,756.97 | \$ 4,603,176.86 | \$ 4,286,681.78 | \$ 4,580,279.84 | \$ 4,341,404.11 | \$ 4,911,278.37 | \$ 4,594,802.21 | |
| May | \$ 3,814,407.26 | \$ 4,044,427.55 | \$ 4,303,544.93 | \$ 4,527,749.81 | \$ 5,310,119.72 | \$ 4,751,487.50 | \$ 4,933,619.42 | \$ 5,157,153.72 | \$ 5,322,250.32 | \$ 5,755,449.69 | |
| June | \$ 3,543,876.22 | \$ 3,832,299.78 | \$ 4,050,116.50 | \$ 4,385,430.36 | \$ 4,774,273.97 | \$ 4,546,342.21 | \$ 4,722,890.55 | \$ 4,842,895.62 | \$ 5,182,876.37 | \$ 5,336,547.51 | Sales Tax Holiday April 25-27, 2008 |
| TOTAL | \$ 45,231,068.12 | \$ 48,171,114.72 | \$ 48,148,184.21 | \$ 49,937,600.92 | \$ 58,879,778.02 | \$ 55,450,628.84 | \$ 58,282,622.04 | \$ 59,478,821.10 | \$ 62,355,894.89 | \$ 64,410,409.69 | |
| Increase/Decrease | (1525,338.19) | \$940,100.80 | \$ 1,877,853.49 | \$ 1,762,332.71 | \$ 8,942,277.10 | (13,429,151.16) | \$ 3,191,999.20 | \$ 3,144,099.06 | \$ 2,929,373.79 | \$ 2,884,814.80 | |
| MONTH | 2017-2018 | 2018-2019 | 2019-2020 | 2020-2021 | 2021-2022 | 2022-2023 | 2023-2024 | 2024-2025 | 2025-2026 | 2026-2027 | |
| July | \$ 6,593,532.25 | \$ 6,102,328.70 | \$ 6,602,369.20 | \$ 7,483,813.89 | \$ 8,433,498.17 | \$ 8,602,378.64 | \$ 8,779,447.70 | | | | |
| August | \$ 6,879,431.81 | \$ 6,273,117.82 | \$ 6,723,878.29 | \$ 7,511,004.74 | \$ 8,383,569.31 | \$ 8,797,993.70 | \$ 9,150,793.62 | | | | |
| September | \$ 6,388,830.74 | \$ 6,806,213.41 | \$ 6,463,370.74 | \$ 7,120,547.59 | \$ 7,883,492.57 | \$ 8,349,554.10 | \$ 8,560,833.39 | | | | |
| October | \$ 6,308,874.32 | \$ 6,354,157.14 | \$ 6,393,887.83 | \$ 6,784,012.89 | \$ 8,108,415.77 | \$ 8,858,883.04 | \$ 8,851,824.70 | | | | |
| November | \$ 6,730,063.63 | \$ 6,164,829.87 | \$ 6,395,804.71 | \$ 7,188,307.05 | \$ 8,393,163.70 | \$ 9,168,248.15 | \$ 9,033,081.77 | | | | |
| December | \$ 6,406,782.14 | \$ 6,530,750.49 | \$ 6,384,388.68 | \$ 7,383,332.27 | \$ 8,570,042.79 | \$ 9,381,236.53 | \$ 9,828,931.27 | | | | |
| January | \$ 6,735,897.66 | \$ 6,387,448.54 | \$ 6,800,428.70 | \$ 7,637,887.86 | \$ 8,259,850.78 | \$ 9,431,133.77 | \$ 9,818,352.06 | | | | |
| February | \$ 7,518,440.21 | \$ 9,137,199.89 | \$ 10,548,856.20 | \$ 9,889,277.73 | \$ 10,701,832.48 | \$ 11,039,858.28 | \$ 13,524,268.29 | | | | December (actual collection month) Typical Yearly High Sales Tax Collection Month |
| March | \$ 4,843,127.78 | \$ 5,362,268.10 | \$ 5,820,973.91 | \$ 7,461,758.93 | \$ 7,818,282.14 | \$ 8,555,259.38 | \$ 9,268,498.20 | | | | |
| April | \$ 5,260,184.37 | \$ 5,625,031.63 | \$ 6,028,253.10 | \$ 6,922,081.34 | \$ 8,117,718.04 | \$ 8,480,877.68 | \$ 8,444,634.94 | | | | |
| May | \$ 6,283,155.39 | \$ 6,840,682.72 | \$ 6,820,823.37 | \$ 9,175,685.50 | \$ 9,750,110.68 | \$ 9,805,054.55 | \$ 10,442,871.95 | | | | |
| June | \$ 9,969,030.93 | \$ 8,897,484.42 | \$ 8,483,892.03 | \$ 8,629,283.76 | \$ 9,390,650.78 | \$ 9,701,263.71 | \$ 10,168,996.68 | | | | |
| Total | \$ 68,798,268.28 | \$ 77,587,833.81 | \$ 81,822,993.25 | \$ 92,126,933.81 | \$ 108,058,283.80 | \$ 113,271,729.00 | \$ 119,380,627.82 | | | | |
| Increase/Decrease | \$ 4,387,848.58 | \$ 8,789,703.64 | \$ 4,065,033.30 | \$ 10,503,933.23 | \$ 12,901,450.29 | | | | | | |
| Kimberly B. Wiggins, Montgomery County Trustee, July 10, 2024 | | | | | | | | | | | |
| Events of Note: Notable Changes in Clarksville/Montgomery County Sales Tax Revenue | | | | | | | | | | | |
| DEC 2007: The Worst Recession since the Great Depression began | | | | | | FISCAL YEAR | | | | | |
| JUN 2007: "Official" Ending of the Worst Recession since the Great Depression, per the Federal Government Officials | | | | | | EVENT | | | | | |
| OCT 2010: "This is the slowest and feeblest recovery in the U.S.A.'s history." - Steve Forbes | | | | | | 2007-2008 | | | | | |
| OCT 2010: "Official" Ending of the Worst Recession since the Great Depression, per the Federal Government Officials | | | | | | Presidential Election/Mounting City's/State's/Stock Market/Interest Rates Decline/The "Big Umm"? | | | | | |
| OCT 2010: "Official" Ending of the Worst Recession since the Great Depression, per the Federal Government Officials | | | | | | 2007-2008 | | | | | |
| OCT 2010: "Official" Ending of the Worst Recession since the Great Depression, per the Federal Government Officials | | | | | | Operation Enduring Freedom | | | | | |
| OCT 2010: "Official" Ending of the Worst Recession since the Great Depression, per the Federal Government Officials | | | | | | B2008 B200 D4 Federal Out of Fannie & Freddie, Lehman Chap 11, Merrill bought by BofA, AIG loaned \$850B by Fed. Reserve | | | | | |
| OCT 2010: "Official" Ending of the Worst Recession since the Great Depression, per the Federal Government Officials | | | | | | The US Economy appears to have grown by 1.5% more than 1.5% in the 1st Qtr, well below the 4% annualized most expected back in January. | | | | | |
| OCT 2010: "Official" Ending of the Worst Recession since the Great Depression, per the Federal Government Officials | | | | | | It is no coincidence that bank earnings have been recovering as well. Inflation/Deflation, in the 3 months ending Feb. 2011, was running at an annualized rate of 0% and does not come close to compensating investors with the current low interest rate of 0%-2%. | | | | | |
| OCT 2010: "Official" Ending of the Worst Recession since the Great Depression, per the Federal Government Officials | | | | | | WSJ: "The 'Big Umm' is over" WSJ: America's Great Depression ended from AAA to AA+ by 8/1/10 and a record new 18 countries in the world have a better credit rating than the U.S.A. | | | | | |
| OCT 2010: "Official" Ending of the Worst Recession since the Great Depression, per the Federal Government Officials | | | | | | The 2010-2011 FISCAL YEAR: The latest green shoots of recovery in the United States already show signs of banking brown." Paul Krugman: "Without a radical change in economic policy in both the United States and Europe, | | | | | |
| OCT 2010: "Official" Ending of the Worst Recession since the Great Depression, per the Federal Government Officials | | | | | | The bleak outcome is a prolonged depression, perhaps not as "great" as in the 1850's but with clear similarities, above all in the immense human cost of needless high unemployment." | | | | | |
| OCT 2010: "Official" Ending of the Worst Recession since the Great Depression, per the Federal Government Officials | | | | | | Jan. 14, 2013: Herlock & Senior Counsel LLC delays the start up of the Clarksville facility. | | | | | |
| OCT 2010: "Official" Ending of the Worst Recession since the Great Depression, per the Federal Government Officials | | | | | | For Calendar Year 2013-Economists are predicting a 1.4% GDP | | | | | |
| OCT 2010: "Official" Ending of the Worst Recession since the Great Depression, per the Federal Government Officials | | | | | | October 16, 2013: Herlock, the coming to Clarksville with 1,800 direct jobs and build an \$800 million manufacturing facility in Clarksville/Montgomery County | | | | | |
| OCT 2010: "Official" Ending of the Worst Recession since the Great Depression, per the Federal Government Officials | | | | | | December 18, 2014: Fort Campbell uncertainty and Herlock to close permanently. Local Chronicle | | | | | |
| OCT 2010: "Official" Ending of the Worst Recession since the Great Depression, per the Federal Government Officials | | | | | | WSJ 3/21/2018 Fed Saw Growth Ahead in Economy ...the Fed Fund's Rate was raised from 1.50%-1.75% and the Fed's penciled in 2 more rate increases this year. | | | | | |
| OCT 2010: "Official" Ending of the Worst Recession since the Great Depression, per the Federal Government Officials | | | | | | WSJ 8/21/2018 Fed Funds Rate 1.75%-2.00% APY | | | | | |

Clarksville/Montgomery County Sales Tax Distribution Monthly Comparison Report

| | City of Clarksville | School Operations | School Debt Service | Total Monthly Sales Tax |
|----------------------------|----------------------------|--------------------------|----------------------------|--------------------------------|
| FY 2007-2008 Totals | \$ 11,068,305.39 | \$ 31,260,284.87 | \$ 2,902,417.86 | \$ 45,231,008.12 |
| FY 2008-2009 Totals | \$ 11,282,434.89 | \$ 31,923,859.91 | \$ 2,964,819.92 | \$ 46,171,114.72 |
| FY 2009-2010 Totals | \$ 11,762,260.45 | \$ 33,293,704.75 | \$ 3,092,203.01 | \$ 48,148,168.21 |
| FY 2010-2011 Totals | \$ 12,160,832.28 | \$ 34,564,521.72 | \$ 3,212,146.92 | \$ 49,937,500.92 |
| FY 2011-2012 Totals | \$ 14,489,406.12 | \$ 40,622,715.82 | \$ 3,767,656.08 | \$ 58,879,778.02 |
| FY 2012-2013 Totals | \$ 13,594,753.04 | \$ 38,301,020.55 | \$ 3,554,853.25 | \$ 55,450,626.84 |
| FY 2013-2014 Totals | \$ 13,814,065.84 | \$ 38,862,274.65 | \$ 3,606,181.55 | \$ 56,282,522.04 |
| FY 2014-2015 Totals | \$ 14,467,222.96 | \$ 41,136,304.15 | \$ 3,823,093.99 | \$ 59,426,621.10 |
| FY 2015-2016 Totals | \$ 16,056,308.82 | \$ 46,365,733.92 | \$ 155,485.95 | \$ 62,577,528.69 |
| FY 2016-2017 Totals | \$ 16,672,053.56 | \$ 48,246,975.49 | \$ 166,878.05 | \$ 65,085,907.10 |
| FY 2017-2018 Totals | \$ 17,637,260.05 | \$ 52,034,593.37 | \$ 228,877.29 | \$ 69,900,730.71 |
| FY 2018-2019 Totals | \$ 19,073,787.26 | \$ 59,323,678.41 | \$ 408,095.19 | \$ 78,805,560.86 |
| FY 2019-2020 Totals | \$ 20,425,080.37 | \$ 62,183,181.72 | \$ 366,306.13 | \$ 82,974,568.22 |
| FY 2020-2021 Totals | \$ 23,436,271.61 | \$ 70,146,468.64 | \$ 366,580.31 | \$ 93,949,320.56 |
| FY 2021-2022 Totals | \$ 26,620,794.06 | \$ 80,567,738.67 | \$ 673,217.93 | \$ 107,861,750.66 |
| FY 2022-2023 Totals | \$ 27,826,067.56 | \$ 84,863,158.25 | \$ 712,368.17 | \$ 113,401,593.98 |

| FY 2023-24 by Month | City of Clarksville | School Operations | School Debt Service | Total Monthly Sales Tax |
|----------------------------|----------------------------|--------------------------|----------------------------|--------------------------------|
| July | \$ 2,341,664.44 | \$ 7,153,989.83 | \$ 64,979.12 | \$ 9,560,633.39 |
| August | \$ 2,159,026.17 | \$ 6,626,779.63 | \$ 66,018.99 | \$ 8,851,824.79 |
| September | \$ 2,205,132.12 | \$ 6,789,290.83 | \$ 58,658.82 | \$ 9,053,081.77 |
| October | \$ 2,354,619.96 | \$ 7,217,491.30 | \$ 56,840.01 | \$ 9,628,951.27 |
| November | \$ 2,390,920.20 | \$ 7,367,685.14 | \$ 59,946.72 | \$ 9,818,552.06 |
| December | \$ 3,252,380.02 | \$ 10,179,680.54 | \$ 92,207.73 | \$ 13,524,268.29 |
| January | \$ 2,273,702.96 | \$ 6,935,707.48 | \$ 57,085.82 | \$ 9,266,496.26 |
| February | \$ 2,322,544.24 | \$ 7,057,316.73 | \$ 64,743.97 | \$ 9,444,604.94 |
| March | \$ 2,553,014.67 | \$ 7,825,286.80 | \$ 64,570.48 | \$ 10,442,871.95 |
| April | \$ 2,482,382.27 | \$ 7,609,201.62 | \$ 67,412.99 | \$ 10,158,996.88 |
| May | | | | \$ - |
| June | | | | \$ - |
| TOTALS | \$ 24,335,387.05 | \$ 74,762,429.90 | \$ 652,464.65 | \$ 99,750,281.60 |



**MONTGOMERY
COUNTY**
TENNESSEE

Montgomery County Government

Building and Codes Department

350 Pageant Lane Suite 309
Clarksville, TN 37040

Phone
931-648-5718

Fax
931-553-5121

Memorandum

TO: Wes Golden, County Mayor
FROM: Rod Streeter, Building Commissioner *RS*
DATE: August 1, 2024
SUBJ: July 2024 ADEQUATE FACILITIES TAX REPORT

The total number of receipts issued in July 2024 is as follows: City 280 and County 65 for a total of 345.

There were 164 receipts issued on single-family dwellings, 7 receipts issued on multi-family dwellings with a total of 94 units, 67 receipts issued on condominiums with a total of 67 units, 12 receipts issued on townhouses. There were 6 exemption receipt issued.

The total taxes received for July 2024 was \$209,000.00

The total refunds issued for July 2024 was \$0.00.

Total Adequate Facilities Tax Revenue for July 2024 was \$209,000.00

FISCAL YEAR 2024/2025 TOTALS TO DATE:

| | |
|--|--------------|
| TOTAL NUMBER OF Adequate Facilities Tax Receipts Issued: | City: 280 |
| | County: 65 |
| | Total: 345 |
| TOTAL REFUNDS: | \$0.00 |
| TOTAL TAXES RECEIVED: | \$209,000.00 |



**MONTGOMERY
COUNTY**
TENNESSEE

Montgomery County Government
Building and Codes Department

Phone
931-648-5718

350 Pageant Lane Suite 309
Clarksville, TN 37040

Fax
931-553-5121

Memorandum

TO: Wes Golden, County Mayor
FROM: Rod Streeter, Building Commissioner *RS*
DATE: August 1, 2024
SUBJ: July 2024 PERMIT REVENUE REPORT

The number of permits issued in July 2024 is as follows: Building Permits 96, Grading Permits 0, Mechanical Permits 84, and Plumbing Permits 37 for a total of 217 permits.

The total cost of construction was \$13,604,517.00. The revenue is as follows: Building Permits \$53,303.08, Grading Permits \$0.00, Plumbing Permits \$3,700.00, Mechanical Permits: \$7,868.00 Plans Review \$4,606.58, BZA \$0.00, Re-Inspections \$600.00, Pre-Inspection \$0.00, Safety Inspection \$100.00, and Miscellaneous Fines \$0.00 the total revenue received in July 2024 was \$70,177.66.

FISCAL YEAR 2024/2025 TOTALS TO DATE:

| | |
|----------------------------------|-----------------|
| NUMBER OF SINGLE FAMILY PERMITS: | 36 |
| COST OF CONSTRUCTION: | \$13,604,517.00 |
| NUMBER OF BUILDING PERMITS: | 96 |
| NUMBER OF PLUMBING PERMITS: | 37 |
| NUMBER OF MECHANICAL PERMITS: | 84 |
| NUMBER OF GRADING PERMITS: | 0 |
| BUILDING PERMITS REVENUE: | \$53,303.08 |
| PLUMBING PERMIT REVENUE: | \$3,700.00 |
| MECHANICAL PERMIT REVENUE: | \$7,868.00 |
| GRADING PERMIT REVENUE: | \$0.00 |
| RENEWAL FEES: | \$100.00 |
| PLANS REVIEW FEES: | \$4,606.58 |
| BZA FEES: | \$0.00 |
| RE-INSPECTION FEES: | \$600.00 |
| PRE-INSPECTION FEES: | \$0.00 |
| SAFETY INSPECTION FEES: | \$100.00 |
| MISCELLANEOUS FINES: | \$0.00 |
| MISC REFUNDS | \$0.00 |
| SWBA | \$0.00 |
| TOTAL REVENUE: | \$70,177.66 |

RS/bf

cc: Wes Golden, County Mayor
Cassie Wheeler, Accounts and Budgets
Teresa Cottrell, County Clerk

MONTGOMERY COUNTY DRIVER SAFETY PROGRAM

QUARTERLY REPORT: REVENUE AND ATTENDEES

APRIL - JUNE 2024

***Adult Driver Improvement Program**

| | |
|---|--|
| <u>Rev Rec:</u> April 2024.....\$ 2,116.12 | <u>Attendees:</u> April 2024.....37 |
| May 2024.....\$ 1,306.72 | May 2024.....27 |
| June 2024.....\$ 1,899.52 | June 2024.....29 |
| Total.....\$ 5,322.36 | Total.....93 |

***ADIP Book Fees**

| |
|---|
| <u>Rev Rec:</u> April 2024.....\$ 109.72 |
| May 2024.....\$ 69.82 |
| June 2024.....\$ 96.42 |
| Total.....\$ 275.96 |

MONTGOMERY COUNTY CLERK
 GENERAL LEDGER - FINANCIAL REPORT
 YEAR FORMAT
 FISCAL YEAR 2024 - PERIOD ENDING 06/30/2024

| ACCT | DESCRIPTION | BEGINNING BALANCE | GENERAL | RECEIPTS | DISBURSEMENTS | COMMISSIONS | TRANSFERS IN | TRANSFERS OUT | ENDING BALANCE |
|---------------|-----------------------------------|-------------------|-------------|---------------|---------------|-------------|--------------|---------------|----------------|
| 24295 | RACETRACK LICENSE | .00 | .00 | 100.00 | 100.00 | .00 | .00 | .00 | .00 |
| 24296 | Racetrack Renewal Fee | .00 | .00 | .00 | .00 | .00 | .00 | .00 | .00 |
| 24310 | COUNTY FINES | .00 | .00 | .00 | .00 | .00 | .00 | .00 | .00 |
| 24360 | OFFICER'S COST | .00 | .00 | .00 | .00 | .00 | .00 | .00 | .00 |
| 24430 | TITLES FEES FROM STATE | .00 | -124,150.00 | .00 | 124,150.00 | .00 | .00 | .00 | .00 |
| 24440 | INTEREST | .00 | .00 | .00 | .00 | .00 | .00 | .00 | .00 |
| 24490 | POSTAGE | .00 | .00 | 133,898.01 | 133,898.01 | .00 | .00 | .00 | .00 |
| 24492 | HELPING SCHOOLS TAG | .00 | .00 | 992.20 | 992.20 | .00 | .00 | .00 | .00 |
| | *** SUB-TOTAL *** | .00 | -124,029.00 | 13,715,793.09 | 13,818,599.50 | 21,222.59 | .00 | .00 | .00 |
| 26000 | DUE TO LITIGANTS, HEIRS, & OTHERS | .00 | .00 | .00 | .00 | .00 | .00 | .00 | .00 |
| 26010 | ML Specialty Certificate | .00 | -8.00 | 13,902.48 | 13,908.48 | .00 | .00 | .00 | .00 |
| 26315 | ORGAN DONOR | .00 | .00 | 116,940.25 | 116,940.25 | .00 | .00 | .00 | .00 |
| 26401 | CREDIT CARD FEES - BIS | .00 | .00 | 406,700.03 | 406,700.03 | .00 | .00 | .00 | .00 |
| 26405 | CREDIT CARD - BANK | .00 | .00 | .00 | .00 | .00 | .00 | .00 | .00 |
| 26910 | PASSPORTS APPLICATIONS | .00 | .00 | 7,594.70 | 7,792.25 | .00 | .00 | .00 | -636.55 |
| 26920 | NOTARY | -834.10 | .00 | .00 | .00 | .00 | .00 | .00 | .00 |
| 26930 | BEER APPLICATIONS TO NEWSPAPER | .00 | .00 | .00 | .00 | .00 | .00 | .00 | .00 |
| 26950 | EXPRESS MAIL | .00 | .00 | 30,471.45 | 30,471.45 | .00 | .00 | .00 | .00 |
| 26991 | OVERPAYMENT REFUND | .00 | .00 | .00 | .00 | .00 | .00 | .00 | .00 |
| 26999 | RETURN CHECKS | .00 | .00 | .00 | .00 | .00 | .00 | .00 | .00 |
| | *** SUB-TOTAL *** | -834.10 | -8.00 | 575,608.91 | 575,812.48 | .00 | .00 | .00 | -638.55 |
| 29900 | FEE & COMMISSION ACCOUNT | -410,000.00 | -416,161.79 | 1,378,997.18 | 2,353,613.97 | -558,455.00 | .00 | .00 | -410,000.00 |
| 29900 | CLERKS MISC FEES | .00 | 377.12 | 455.62 | 78.50 | .00 | .00 | .00 | .00 |
| 29901 | OVER AND SHORT | .00 | .00 | .00 | .00 | .00 | .00 | .00 | .00 |
| 29905 | CLERKS BAD CHECK ACCOUNT | .00 | -20,988.00 | 7,248.00 | 28,238.00 | .00 | .00 | .00 | .00 |
| 29910 | COMPUTER CLERK FEE | .00 | .00 | 359,951.25 | 359,951.25 | .00 | .00 | .00 | .00 |
| 29915 | ARCHIVE FEES | .00 | .00 | .00 | 28,526.25 | .00 | .00 | .00 | .00 |
| 29916 | TITLE FEES CLERK-SCAN-INTERNET | .00 | -19,545.00 | 18,625.00 | 38,170.00 | .00 | .00 | .00 | .00 |
| 29955 | EIVS NOTICE COUNTY | .00 | .00 | 200,407.00 | 200,407.00 | .00 | .00 | .00 | .00 |
| 29957 | EARMARK TITLE LOCAL 3 | .00 | .00 | .00 | .00 | .00 | .00 | .00 | .00 |
| | *** SUB-TOTAL *** | -410,000.00 | -482,843.92 | 1,965,684.05 | 3,006,982.97 | -658,455.00 | .00 | .00 | -410,000.00 |
| *** TOTAL *** | | -411,230.10 | -609,782.84 | 34,882,971.13 | 35,492,790.52 | .00 | .00 | .00 | -411,193.55 |

MONTGOMERY COUNTY CLERK
 GENERAL LEDGER - FINANCIAL REPORT
 YEAR FORMAT
 FISCAL YEAR 2024 - PERIOD ENDING 06/30/2024

| ACCT | DESCRIPTION | BEGINNING BALANCE | GENERAL | RECEIPTS | DISBURSEMENTS | COMMISSIONS | TRANSFERS IN | TRANSFERS OUT | ENDING BALANCE |
|------|----------------------------|----------------------|---------|----------|---------------|-------------|--------------|---------------|----------------|
| | SUMMARY OF ASSETS: | | | | | | | | 10,000.00 |
| | CASH ON HAND | 10,000.00 | | | | | | | 36,259.71 |
| | CASH IN BANK | -96,668.50 | | | | | | | .00 |
| | F & M BANK CREDIT CARD | .00 | | | | | | | 272.00 |
| | GAME AND FISH F&M ACCT | 81.00 | | | | | | | .00 |
| | CERTIFICATE OF DEPOSIT | .00 | | | | | | | .00 |
| | FT CAMPBELL FEDERAL CREDIT | .00 | | | | | | | 361,498.91 |
| | CREDIT CARD | 495,856.10 | | | | | | | 3,162.93 |
| | BAD CHECK ACCOUNT | 1,951.50 | | | | | | | .00 |
| | TITLE GIFT VOUCHER | .00 | | | | | | | .00 |
| | RENEWAL GIFT VOUCHER | .00 | | | | | | | .00 |
| *** | TOTAL *** | 411,230.10 | | | | | | | 411,193.55 |

THIS REPORT IS SUBMITTED IN ACCORDANCE WITH REQUIREMENTS OF SECTION 6-8-505, AND/OR 67-5-1902, TENNESSEE CODE ANNOTATED, AND TO THE BEST OF MY KNOWLEDGE AND BELIEF ACCURATELY REFLECTS TRANSACTIONS OF THIS OFFICE FOR THE PERIOD ENDING JUNE 30, 2024.

Jerena Cottrell
 (Signature)
County Clerk
 (Title)

7-9-24
 (Date)

This report is to be filed with the County Executive and County Clerk.

Montgomery Co. General Sessions
 Annual Financial Report
 For The Year Ended June 30, 2024

| Acct # | Description | Beginning Balance | Adjustments | Receipts | Disbursements | Commission Transfers | Ending Balance |
|---|---|-------------------|-------------------|---------------------|----------------------|----------------------|-------------------|
| Fund: 904 General Sessions Court Clerk | | | | | | | |
| 23000 | Due To State Of Tennessee | | | | | | |
| 23111 | Litigation Tax | 0.00 | 27,141.21 | 635,061.47 | -623,010.90 | -39,191.78 | 0.00 |
| 23180 | Criminal Injuries Compensation Tax | 0.00 | 3,434.00 | 38,750.51 | -40,974.55 | -1,209.96 | 0.00 |
| 23190 | Felony Bond Forfeitures - Cic | 0.00 | 0.00 | 5,500.00 | -5,225.00 | -275.00 | 0.00 |
| 23220 | Game And Fish Fines And Costs | 0.00 | 0.00 | 1,814.50 | -1,741.00 | -73.50 | 0.00 |
| 23400 | Department Of Safety | 0.00 | 7,174.81 | 145,646.68 | -145,184.14 | -7,637.35 | 0.00 |
| 23600 | Tenn Bureau Of Investigation | 0.00 | 749.50 | 7,933.99 | -8,249.31 | -434.18 | 0.00 |
| 23700 | Alcoholic Beverage Commission | 0.00 | 0.00 | 43.00 | -42.75 | -2.25 | 0.00 |
| 23810 | Public Service Commission | 0.00 | 80.00 | -1,440.00 | -1,443.97 | -76.03 | 0.00 |
| 23900 | Other Funds Due State | 0.00 | 2,115.70 | 45,456.79 | -45,193.95 | -2,378.54 | 0.00 |
| | Totals: | 0.00 | 40,695.22 | 881,648.94 | -871,065.57 | -51,278.59 | 0.00 |
| 24000 | Due To County Trustee | | | | | | |
| 24140 | Litigation Tax - General | 0.00 | 44,272.12 | 1,260,699.93 | -1,217,932.06 | -87,039.99 | 0.00 |
| 24310 | County Fines | 0.00 | 13,489.43 | 97,926.29 | -108,386.10 | -3,029.62 | 0.00 |
| 24330 | Drug Fines | 0.00 | -37.89 | 9,433.89 | -8,926.16 | -469.84 | 0.00 |
| 24331 | Drug Court Fee | 0.00 | 218.50 | 24,347.12 | -23,337.32 | -1,228.30 | 0.00 |
| 24340 | County Game And Fish Fines | 0.00 | 0.00 | 735.00 | -661.50 | -73.50 | 0.00 |
| 24360 | Officers Costs | 0.00 | 4,809.29 | 407,109.38 | -391,329.45 | -20,589.22 | 0.00 |
| 24370 | Jail Fees | 0.00 | 28,445.63 | 288,634.74 | -301,236.37 | -15,854.00 | 0.00 |
| 24380 | District Attorney General Fees | 0.00 | 438.50 | 8,197.64 | -8,204.32 | -431.82 | 0.00 |
| 24490 | Other Collections | 0.00 | 278.77 | 129,146.85 | -126,896.49 | -2,529.13 | 0.00 |
| | Totals: | 0.00 | 91,914.35 | 2,226,230.84 | -2,186,899.77 | -131,245.42 | 0.00 |
| 25000 | Due To Cities | | | | | | |
| 25210 | City Fines | 0.00 | 5,750.00 | 24,387.24 | -28,630.36 | -1,506.88 | 0.00 |
| 25220 | Drug Fines | 0.00 | 361.15 | 23,602.12 | -22,765.10 | -1,198.17 | 0.00 |
| 25230 | Officers Costs | 0.00 | 4,959.70 | 46,125.18 | -48,537.92 | -2,546.96 | 0.00 |
| | Totals: | 0.00 | 11,070.85 | 94,114.54 | -99,933.38 | -5,252.01 | 0.00 |
| 26000 | Due To Litigants, Heirs And Others | | | | | | |
| 26100 | Court Funds And Costs | 141,975.73 | 261,297.55 | 4,411,885.26 | -4,669,494.74 | -21.43 | 145,642.37 |
| 26200 | Officers' Costs - Non-County | 22.00 | -122.70 | 935.58 | -834.30 | 0.00 | 0.58 |
| 26400 | Deposits | 403.42 | 2,234.79 | 14,721.63 | -17,309.84 | 0.00 | 50.00 |
| 26700 | Cash Bonds | 380,939.00 | -160,814.30 | 806,791.00 | -595,915.70 | 0.00 | 431,000.00 |
| | Totals: | 523,340.15 | 102,595.34 | 5,234,333.47 | -5,285,554.58 | -21.43 | 576,692.95 |
| 28000 | Other Credits | | | | | | |
| 29900 | Fee/commission Account | 800.00 | 9,736.20 | 1,845,764.70 | -2,043,098.35 | 187,797.45 | 1,000.00 |
| | Totals: | 800.00 | 9,736.20 | 1,845,764.70 | -2,043,098.35 | 187,797.45 | 1,000.00 |

Date: 7/5/2024 10:23:36 AM
User: ashley

Montgomery Co. General Sessions
Annual Financial Report
For The Year Ended June 30, 2024

| | | | | | | |
|---------------------|------------|------------|---------------|----------------|------|--------------|
| Fund Totals: | 524,140.15 | 256,011.96 | 10,282,092.49 | -10,484,551.65 | 0.00 | \$577,692.95 |
|---------------------|------------|------------|---------------|----------------|------|--------------|

Date: 7/5/2024 10:23:36 AM
User: ashley

Montgomery Co. General Sessions
Annual Financial Report
For The Year Ended June 30, 2024

Summary of Assets:

| | | |
|----------------|---------------------|---------------------|
| Cash In Bank | \$523,340.15 | \$576,692.95 |
| Cash On Hand | \$800.00 | \$1,000.00 |
| Totals: | <u>\$524,140.15</u> | <u>\$577,692.95</u> |

This report is submitted in accordance with requirements of Section 5-8-505 and/or 67-5-1902, Tennessee Code Annotated, and to the best of my knowledge and belief accurately reflects transactions of this office for the year ended June 30, 2024.

Wendy Davis
(Signature)

Circuit Court Clerk
(Title)

7-11-24
(Date)

Montgomery County Circuit
 Annual Financial Report
 For The Year Ended June 30, 2024

| Acct # | Description | Beginning Balance | Adjustments | Receipts | Disbursements | Commission Transfers | Ending Balance |
|--------------------------------------|---|---------------------|-----------------------|----------------------|----------------------|----------------------|-----------------------|
| Fund: 902 Circuit Court Clerk | | | | | | | |
| 23000 | Due To State Of Tennessee | | | | | | |
| 23111 | Litigation Tax | 0.00 | 5,239.17 | 109,387.70 | -108,054.10 | -6,572.77 | 0.00 |
| 23180 | Criminal Injuries Compensation Tax | 0.00 | 815.00 | 10,859.23 | -11,471.14 | -203.09 | 0.00 |
| 23190 | Felony Bond Forfeitures - Cie | 0.00 | 0.00 | 5,145.00 | -4,887.71 | -257.29 | 0.00 |
| 23300 | Secretary Of State - Notary Commissions | 0.00 | -1.00 | 1.00 | 0.00 | 0.00 | 0.00 |
| 23400 | Department Of Safety | 0.00 | 1,325.00 | 4,032.25 | -5,089.33 | -267.92 | 0.00 |
| 23600 | Tenn Bureau Of Investigation | 0.00 | 245.00 | 654.27 | -854.28 | -44.99 | 0.00 |
| 23900 | Other Funds Due State | 0.00 | 322.50 | 2,516.76 | -2,697.28 | -141.98 | 0.00 |
| | Totals: | <u>0.00</u> | <u>7,945.67</u> | <u>132,596.21</u> | <u>-133,053.84</u> | <u>-7,488.04</u> | <u>0.00</u> |
| 24000 | Due To County Trustee | | | | | | |
| 24140 | Litigation Tax - General | 0.00 | 13,735.14 | 163,446.01 | -166,137.55 | -11,043.60 | 0.00 |
| 24310 | County Fines | 0.00 | 15,121.76 | 9,808.03 | -23,857.51 | -1,072.28 | 0.00 |
| 24330 | Drug Fines | 0.00 | 118.74 | 812.70 | -890.78 | -40.66 | 0.00 |
| 24331 | Drug Court Fees | 0.00 | 124.92 | 1,691.77 | -1,732.08 | -84.61 | 0.00 |
| 24360 | Officers Costs | 0.00 | 3,254.61 | 17,065.96 | -19,376.84 | -943.73 | 0.00 |
| 24370 | Jail Fees | 0.00 | 8,415.18 | 35,917.91 | -42,257.27 | -2,075.82 | 0.00 |
| 24380 | District Attorney General Fees | 0.00 | 74.30 | 1,134.00 | -1,148.53 | -59.77 | 0.00 |
| 24490 | Other Collections | 0.00 | 1,909.34 | 39,161.72 | -29,935.51 | -598.17 | 10,537.38 |
| | Totals: | <u>0.00</u> | <u>42,753.99</u> | <u>269,038.10</u> | <u>-285,336.07</u> | <u>-15,918.64</u> | <u>10,537.38</u> |
| 25000 | Due To Cities | | | | | | |
| 25210 | City Fines | 0.00 | 3,353.00 | 6,076.25 | -8,957.79 | -471.46 | 0.00 |
| 25220 | Drug Fines | 0.00 | -25.00 | 5,712.56 | -5,403.15 | -284.41 | 0.00 |
| 25230 | Officers Costs | 0.00 | 680.00 | 4,019.85 | -4,464.85 | -235.00 | 0.00 |
| | Totals: | <u>0.00</u> | <u>4,008.00</u> | <u>15,808.66</u> | <u>-18,825.79</u> | <u>-990.87</u> | <u>0.00</u> |
| 26000 | Due To Litigants, Heirs And Others | | | | | | |
| 26100 | Court Funds And Costs | 2,879,012.56 | -13,530,941.46 | 15,774,559.23 | -2,015,037.30 | -3,367.51 | 3,104,225.52 |
| 26200 | Officers' Costs - Non-County | 11.00 | 7.50 | 192.00 | -209.50 | 0.00 | 1.00 |
| 26400 | Deposits | 5,800.00 | -296.67 | 6,775.35 | -6,478.68 | 0.00 | 5,800.00 |
| 26700 | Cash Bonds | 134,125.00 | -30,706.92 | 142,190.00 | -112,968.08 | 0.00 | 132,640.00 |
| | Totals: | <u>3,018,948.56</u> | <u>-13,561,937.55</u> | <u>15,923,716.58</u> | <u>-2,134,693.56</u> | <u>-3,367.51</u> | <u>3,242,666.52</u> |
| 28000 | Other Credits | | | | | | |
| 29900 | Fee/commission Account | 300.00 | 76,678.87 | 796,874.90 | -901,318.83 | 27,765.06 | 300.00 |
| | Totals: | <u>300.00</u> | <u>76,678.87</u> | <u>796,874.90</u> | <u>-901,318.83</u> | <u>27,765.06</u> | <u>300.00</u> |
| Fund Totals: | | <u>3,019,248.56</u> | <u>-13,430,551.02</u> | <u>17,138,034.45</u> | <u>-3,473,228.09</u> | <u>0.00</u> | <u>\$3,253,503.90</u> |

Montgomery County Circuit
Annual Financial Report
For The Year Ended June 30, 2024

Summary of Assets:

| | | |
|--------------|----------------|----------------|
| Cash In Bank | \$827,809.76 | \$1,317,130.93 |
| Cash On Hand | \$300.00 | \$300.00 |
| Investments | \$2,191,138.80 | \$1,936,072.97 |
| | <hr/> | <hr/> |
| Totals: | \$3,019,248.56 | \$3,253,503.90 |

This report is submitted in accordance with requirements of Section 5-8-505 and/or 67-5-1902, Tennessee Code Annotated, and to the best of my knowledge and belief accurately reflects transactions of this office for the year ended June 30, 2024.

Wendy Davis
(Signature)

Circuit Court Clerk
(Title)

7-11-24
(Date)

Montgomery County Juvenile Court
 Annual Financial Report
 For The Year Ended June 30, 2024

| Acct # | Description | Beginning Balance | Adjustments | Receipts | Disbursements | Commission Transfers | Ending Balance |
|---------------------------------------|------------------------------------|-------------------|------------------|-------------------|--------------------|----------------------|-----------------|
| Fund: 906 Juvenile Court Clerk | | | | | | | |
| 23000 | Due To State Of Tennessee | | | | | | |
| 23111 | Litigation Tax | 0.00 | -1,447.00 | 44,469.00 | -40,870.87 | -2,151.13 | 0.00 |
| 23220 | Game And Fish Fines And Costs | 0.00 | 0.00 | 27.00 | -25.65 | -1.35 | 0.00 |
| 23400 | Department Of Safety | 0.00 | 0.00 | 110.00 | -104.50 | -5.50 | 0.00 |
| 23900 | Other Funds Due State | 0.00 | -11.00 | 910.00 | -854.05 | -44.95 | 0.00 |
| | Totals: | <u>0.00</u> | <u>-1,458.00</u> | <u>45,516.00</u> | <u>-41,855.07</u> | <u>-2,202.93</u> | <u>0.00</u> |
| 24000 | Due To County Trustee | | | | | | |
| 24310 | County Fines | 0.00 | -15.00 | 575.00 | -532.00 | -28.00 | 0.00 |
| 24360 | Officers Costs | 0.00 | -792.00 | 21,666.05 | -19,830.33 | -1,043.72 | 0.00 |
| 24370 | Jail Fees | 0.00 | 1,271.00 | 41,543.50 | -40,673.76 | -2,140.74 | 0.00 |
| 24490 | Other Collections | 0.00 | -140.00 | 10,215.85 | -9,907.35 | -168.50 | 0.00 |
| | Totals: | <u>0.00</u> | <u>324.00</u> | <u>74,000.40</u> | <u>-70,943.44</u> | <u>-3,380.96</u> | <u>0.00</u> |
| 26000 | Due To Litigants, Heirs And Others | | | | | | |
| 26100 | Court Funds And Costs | 182.50 | 487.36 | 18,109.51 | -18,383.23 | -64.64 | 331.50 |
| 26200 | Officers' Costs - Non-County | 22.00 | -1.27 | 141.60 | -162.33 | 0.00 | 0.00 |
| 26700 | Cash Bonds | 1,500.00 | 0.00 | 3,700.00 | -5,200.00 | 0.00 | 0.00 |
| | Totals: | <u>1,704.50</u> | <u>486.09</u> | <u>21,951.11</u> | <u>-23,745.56</u> | <u>-64.64</u> | <u>331.50</u> |
| 28000 | Other Credits | | | | | | |
| 29900 | Fee/commission Account | 300.00 | -1,577.35 | 90,362.31 | -94,433.49 | 5,648.53 | 300.00 |
| | Totals: | <u>300.00</u> | <u>-1,577.35</u> | <u>90,362.31</u> | <u>-94,433.49</u> | <u>5,648.53</u> | <u>300.00</u> |
| Fund Totals: | | <u>2,004.50</u> | <u>-2,225.26</u> | <u>231,829.82</u> | <u>-230,977.56</u> | <u>0.00</u> | <u>\$631.50</u> |

Date: 7/5/2024 10:15:48AM
User: ashley

Montgomery County Juvenile Court
Annual Financial Report
For The Year Ended June 30, 2024

Summary of Assets:


| | | |
|----------------|-------------------|-----------------|
| Cash In Bank | \$1,704.50 | \$331.50 |
| Cash On Hand | \$300.00 | \$300.00 |
| Totals: | <u>\$2,004.50</u> | <u>\$631.50</u> |

This report is submitted in accordance with requirements of Section 5-8-505 and/or 67-5-1902, Tennessee Code Annotated, and to the best of my knowledge and belief accurately reflects transactions of this office for the year ended June 30, 2024:

Wendy Davis
(Signature)

Circuit Court Clerk
(Title)

7-11-24
(Date)



Julie Chadwick Runyon
Register

Montgomery County Government

Register of Deeds
P. O. Box 1124
Clarksville, TN 37041-1124

Telephone
(931) 648-5713
Fax
(931) 553-5157

July 11, 2024

VIA ELECTRONIC MAIL

Mayor Wesley Golden
Montgomery County Government
1 Millennium Plaza
Clarksville, TN 37040

RE: ANNUAL FINANCIAL REPORT

Dear Mayor Golden:

Enclosed please find the Annual Financial Report for the Register of Deed office for the period Ending June 30, 2024, in accordance with Tennessee Law.

Should you have any questions, please feel free to contact me at the above number.

Yours truly,

Julie Chadwick Runyon, Register

Enclosure: Report

Montgomery County Tennessee
 Register of Deeds
 Annual Financial Report
 For the Period of: 7/1/2023 thru 6/30/2024

| Description | Beginning Balance | Adjustments | Receipts | Transfers In | Transfers Out | Disbursements | Commission Transfers | Ending Balance |
|----------------|-------------------|-------------|----------------------|--------------|---------------|----------------------|----------------------|------------------|
| Mortgage Tax | 0.00 | 0.00 | 3,044,186.78 | 0.00 | 0.00 | 2,871,128.30 | 73,060.48 | 0.00 |
| Conveyance Tax | 0.00 | 0.00 | 7,801,979.02 | 0.00 | 0.00 | 7,614,731.52 | 187,247.50 | 0.00 |
| EDP Fees | 0.00 | 0.00 | 71,769.00 | 0.00 | 0.00 | 71,769.00 | 0.00 | 0.00 |
| E-Record Fees | 0.00 | 0.00 | 17,232.00 | 0.00 | 0.00 | 17,232.00 | 0.00 | 0.00 |
| Registrar Fees | 75,282.82 | 0.00 | 1,160,791.95 | 0.00 | 0.00 | 1,143,994.30 | 0.00 | 32,080.47 |
| Archival Fees | 0.00 | 0.00 | 0.00 | 0.00 | 0.00 | 0.00 | 0.00 | 0.00 |
| Other Fees | 0.00 | 0.00 | 859,014.00 | 0.00 | 0.00 | 859,014.00 | 0.00 | 0.00 |
| Totals | 75,282.82 | 0.00 | 12,984,971.75 | 0.00 | 0.00 | 12,777,868.12 | 280,307.98 | 32,080.47 |


Summary of Assets:

| | |
|--------------|-------------------------|
| Cash on Hand | 300.00 |
| Cash in Bank | 0.00 |
| A/R | <u>74,982.82</u> |
| Total | <u>75,282.82</u> |

Summary of Assets:

| | |
|--------------|-------------------------|
| Cash on Hand | 300.00 |
| Cash in Bank | 48.08 |
| A/R | <u>31,780.47</u> |
| Total | <u>32,128.55</u> |

This report is submitted in accordance with requirements of Section 5-9-505 and/or 67-5-1902, Tennessee Code Annotated, and to the best of my knowledge, information and belief accurately reflects transactions of this office for the year ending 6/30/2024.

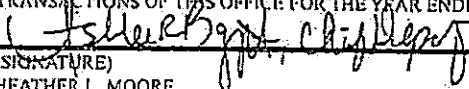


 Register of Deeds _____ Date 7-3-2024

MONTGOMERY COUNTY, TN
FUND 905 CHANCERY COURT

| ACCOUNT NO. | ACCOUNT DESCRIPTION | FOR THE YEAR ENDED JUNE 2024 | | DISBURSEMENTS | COMMISSION TRANSFERS | ENDING BALANCE |
|-------------|-------------------------------|------------------------------|----------------------|----------------------|----------------------|---------------------|
| | | BEGINNING BALANCE | RECEIPTS | | | |
| 23000 | DUE TO THE STATE OF TENNESSEE | \$0.00 | \$33262.15 | \$30760.56 | \$2501.59 | \$0.00 |
| 24000 | DUE TO COUNTY TRUSTEE | \$0.00 | \$118670.62 | \$110154.67 | \$8515.95 | \$0.00 |
| 26000 | DUE LITIGANTS HEIRS & OTHERS | \$5616077.75 | \$12032346.94 | \$10649411.35 | \$0.00 | \$6999013.34 |
| 29900 | CLERKS FEES & COMMISSIONS | \$0.00 | \$348217.47 | \$359235.01 | \$11017.54 | \$0.00 |
| 44170 | MISCELLANEOUS REFUNDS | \$0.00 | \$0.00 | \$0.00 | \$0.00 | \$0.00 |
| | TOTAL ALL ACCOUNTS | \$5616077.75 | \$12532497.18 | \$11149561.59 | \$22035.08 | \$6999013.34 |
| | SUMMARY OF ASSETS | | | | | |
| | CASH ON HAND | \$1250.00 | | | CASH ON HAND | \$1250.00 |
| | CASH IN BANK | \$2894216.30 | | | CASH IN BANK | \$3645753.76 |
| | CASH WITH TRUSTEE | \$2720611.45 | | | CASH WITH TRUSTEE | \$3352009.58 |
| | | <u>\$5616077.75</u> | | | | <u>\$6999013.34</u> |

THIS REPORT IS SUBMITTED IN ACCORDANCE WITH THE REQUIREMENTS OF SECTION 5-8-505 AND CR 67-5-1902, TENNESSEE CODE ANNOTATED, AND TO THE BEST OF MY KNOWLEDGE AND BELIEF ACCURATELY REFLECTS TRANSACTIONS OF THIS OFFICE FOR THE YEAR ENDED JUNE 2024


 (SIGNATURE)
 HEATHER L. MOORE
 MONTGOMERY COUNTY CLERK AND MASTER
 Jul 3, 2024, 8:09 AM

7/3/24
 DATE



Financial Summary Report

Montgomery County Chancery Court

Printed 07/03/2024 08:11 AM By LEANNA G.(GAIL) SUITER

| Property Tax Summary | | Summary of Assets Beginning Balances | Starting | Debits | Credits | Summary of Assets Ending Balances |
|----------------------|--------|--------------------------------------|----------------|-------------------|-------------------|-----------------------------------|
| CURRENT YEAR | \$0.00 | BANK ACCOUNTS | \$1,950,433.54 | \$3,217,427.51(+) | \$3,000,960.08(-) | \$2,166,900.97 |
| PRIOR YEAR | \$0.00 | TOTAL | 1950433.54 | \$3,217,427.51 | \$3,000,960.08 | \$2,166,900.97 |
| BANKRUPTCY | \$0.00 | | | | | |
| INTEREST | \$0.00 | | | | | |

This report is submitted in accordance with requirements of section 5-8-505 and 67-5-1902 Tennessee Code, annotated and to the best of my knowledge and belief, accurately reflects transactions of this office July 01, 2023 through June 30, 2024

Signature: _____

Ashlee Boyd

Title: _____

Chaf Dupuy

July 03, 2024

FILED: July 15, 2024

BY: Jessica Ottwell, CC
by Jeffery Buford, CO

Montgomery County Trustee's Office Fund Report

Financial Summary Report - July 01, 2023 to June 30, 2024

| Fund | Name | Starting Balance | Receipts | Disbursements | Transfers In | Transfers Out | Commission adjustment | Commission | Ending Balance |
|------|-----------------------------------|------------------|------------------|------------------|--------------|---------------|-----------------------|--------------|----------------|
| 101 | GENERAL FUND | 50,924,419.57 | 146,920,081.38 | 124,049,714.48 | 96,418.18 | 0.00 | (5,150.49) | 1,946,349.74 | 71,950,005.40 |
| 122 | DRUG CONTROL | 87,243.55 | 14,190.91 | 17,379.14 | 0.00 | 0.00 | 0.00 | 94.35 | 83,960.97 |
| 127 | AMERICAN RECOVERY ACT | 27,643,007.85 | 1,624,814.56 | 3,011,897.60 | 0.00 | 0.00 | 0.00 | 0.00 | 26,255,924.81 |
| 131 | HIGHWAY/PUBLIC WORKS | 9,612,064.79 | 15,071,755.82 | 18,155,018.49 | 0.00 | 0.00 | (728.90) | 224,836.01 | 6,304,695.01 |
| 141 | GENERAL PURPOSE SCHOOL | 82,520,806.72 | 394,982,456.41 | 363,166,589.37 | 0.00 | 0.00 | (2,978.34) | 1,583,974.21 | 112,755,677.89 |
| 142 | SCHOOL FEDERAL PROJECTS | 4,764,165.68 | 45,763,454.56 | 43,293,600.82 | 0.00 | 0.00 | 0.00 | 0.00 | 7,234,019.42 |
| 143 | FOOD SERVICE | 11,127,147.90 | 23,801,406.73 | 22,170,641.73 | 0.00 | 0.00 | 0.00 | 0.00 | 12,757,912.90 |
| 144 | TRANSPORTATION | 8,228,822.95 | 22,748,065.40 | 21,212,708.05 | 0.00 | 0.00 | (263.38) | 61,554.85 | 9,702,888.83 |
| 146 | EXTENDED SCHOOL PROGRAM FUND | 2,631,204.24 | 3,514,709.50 | 3,559,682.36 | 0.00 | 0.00 | 0.00 | 0.00 | 2,586,231.38 |
| 151 | GENERAL DEBT SERVICE | 37,964,229.05 | 43,688,513.71 | 56,655,914.90 | 6,278,450.00 | 0.00 | (3,317.36) | 725,992.93 | 30,552,602.29 |
| 171 | GENERAL CAPITAL PROJECTS | 151,321,941.24 | 77,788,337.47 | 77,203,571.01 | 0.00 | 0.00 | (992.46) | 293,070.81 | 151,614,629.35 |
| 177 | EDUCATION CAPITAL PROJECTS | 12,169,526.88 | 56,489,318.29 | 53,587,372.23 | 0.00 | 0.00 | 0.00 | 0.00 | 15,071,472.94 |
| 207 | BI-COUNTY LANDFILL | 13,013,544.07 | 25,615,584.68 | 22,658,164.95 | 0.00 | 0.00 | 0.00 | 177,277.86 | 15,793,685.94 |
| 208 | EMERGENCY COMMUNICATIONS DISTRICT | 4,378,596.22 | 4,469,301.62 | 3,493,384.80 | 0.00 | 0.00 | 0.00 | 0.00 | 5,354,513.04 |
| 209 | LIBRARY FUND | 730,918.94 | 3,022,718.20 | 2,845,522.12 | 0.00 | 0.00 | 0.00 | 0.00 | 908,115.02 |
| 263 | SELF INSURANCE BOARD | 34,311,784.92 | 81,562,259.78 | 84,477,368.01 | 0.00 | 0.00 | 0.00 | 0.00 | 31,396,676.69 |
| 266 | WORKERS' COMPENSATION | 1,473,601.06 | 0.00 | 632,810.24 | 787,111.00 | 0.00 | 0.00 | 0.00 | 1,627,901.82 |
| | | 454,174,180.60 | 1,148,296,000.62 | 1,095,520,695.14 | 7,087,079.32 | 5,145,283.78 | (13,430.94) | 5,583,093.72 | 503,321,435.84 |


| Fund | Name | Starting Balance | Receipts | Disbursements | Transfers In | Transfers Out | Commission adjustment | Commission | Ending Balance |
|-------|--------------------------------|------------------|------------------|------------------|--------------|---------------|-----------------------|--------------|----------------|
| 267 | UNEMPLOYMENT COMPENSATION | 47,577.30 | 0.00 | 48,097.63 | 48,426.88 | 0.00 | 0.00 | 0.00 | 47,906.55 |
| 351 | CITIES - SALES TAX | 0.00 | 56,994,294.27 | 56,424,351.32 | 0.00 | 0.00 | (0.01) | 569,942.96 | 0.00 |
| 362 | MGC RAIL AUTHORITY | 12,604.97 | 1,136,555.05 | 1,144,547.34 | 0.00 | 0.00 | 0.00 | 0.00 | 4,612.68 |
| 363 | DRUG TASK FORCE | 747,012.98 | 562,446.83 | 418,100.80 | 0.00 | 0.00 | 0.00 | 0.00 | 891,359.01 |
| 364 | DISTRICT ATTORNEY GENERAL | 84,696.05 | 14,100.02 | 82,304.33 | 0.00 | 0.00 | 0.00 | 0.00 | 16,491.74 |
| 365 | PORT AUTHORITY | 50,000.00 | 0.00 | 0.00 | 0.00 | 0.00 | 0.00 | 0.00 | 50,000.00 |
| 20040 | EXCESS LAND SALE PAYMENTS 2004 | 25,830.63 | 0.00 | 0.00 | 0.00 | 0.00 | 0.00 | 0.00 | 25,830.63 |
| 20120 | EXCESS LAND SALE PAYMENTS 2012 | 4,739.39 | 0.00 | 0.00 | 0.00 | 0.00 | 0.00 | 0.00 | 4,739.39 |
| 20130 | EXCESS LAND SALE PAYMENTS 2013 | 53,146.79 | 0.00 | 0.00 | 0.00 | 0.00 | 0.00 | 0.00 | 53,146.79 |
| 20140 | EXCESS LAND SALE PAYMENTS 2014 | 46,401.47 | 0.00 | 0.00 | 0.00 | 0.00 | 0.00 | 0.00 | 46,401.47 |
| 22200 | OVERFLOW | 11,903.60 | 208,798.87 | 211,899.14 | 0.00 | 0.00 | 0.00 | 0.00 | 8,803.33 |
| 27700 | HOLDING | 54.28 | 137,000,000.00 | 137,000,054.28 | 0.00 | 0.00 | 0.00 | 0.00 | 0.00 |
| 28310 | UNDISTRIBUTED TAXES | 0.00 | 0.00 | 0.00 | (123,326.74) | (123,326.74) | 0.00 | 0.00 | 0.00 |
| 28311 | PREPAY | 183.00 | 0.00 | 0.00 | 0.00 | 0.00 | 0.00 | 0.00 | 0.00 |
| 29900 | FEE/COMMISSION | 187,004.51 | 5,302,836.56 | 0.00 | 0.00 | 5,268,610.52 | 0.00 | 0.00 | 221,230.55 |
| | | 454,174,180.60 | 1,148,296,000.62 | 1,095,520,695.14 | 7,087,079.32 | 5,145,283.78 | (13,430.94) | 5,583,093.72 | 503,321,435.84 |

| <i>Summary of Assets Beginning Balances</i> | | <i>Debits / Credits</i> | | <i>Summary of Assets Ending Balances</i> | |
|---|----------------|-------------------------|----------------------|--|----------------|
| | 119,884,772.32 | 63,729,241.10 (+) | 28,301,970.49 (-) | | 155,312,042.93 |
| CASH | 2,000.00 | 312,818,661.29 (+) | 312,818,661.29 (-) | CASH | 2,000.00 |
| BANK ACCOUNTS | 334,286,833.28 | 2,539,080,833.75 (+) | 2,525,360,418.12 (-) | BANK ACCOUNTS | 348,007,248.91 |
| UNUSED ACCTS | 0.00 | 0.00 (+) | 0.00 (-) | UNUSED ACCTS | 0.00 |
| STATE TAX RELIEF | 575.00 | 1,148,321.00 (+) | 1,148,752.00 (-) | STATE TAX RELIEF | 144.00 |
| COUNTY TAX RELIEF | 0.00 | 273,350.00 (+) | 273,350.00 (-) | COUNTY TAX RELIEF | 0.00 |
| Total | 454,174,180.60 | 2,917,050,407.14 (+) | 2,867,903,151.90 (-) | Total | 503,321,435.84 |

Property Tax Summary

| | Debits (-) | Credits (+) | Total |
|---------------------|------------|----------------|----------------|
| Current Year | 464,830.23 | 159,748,388.45 | 159,283,558.22 |
| Prior Year | 174,521.95 | 3,187,986.95 | 3,013,465.00 |
| Bankruptcy | 181.03 | 7,073.48 | 6,892.45 |
| Interest | 10,474.05 | 818,051.66 | 807,577.61 |

This report is submitted in accordance with requirements of section 5-8-505 and 67-5-1902 Tennessee Code, annotated and to the best of my knowledge and belief, accurately reflects transactions of this office July 01, 2023 through June 30, 2024.

Signature: 

Title: *Montgomery County Trustee*

July 12, 2024

**MONTGOMERY COUNTY, TENNESSEE
OFFICE OF THE SHERIFF
ANNUAL FINANCIAL REPORT
FOR THE YEAR ENDED June 30, 2024**

| ACCOUNT NO. | DESCRIPTIONS | BEGINNING BALANCE | ADJ +/- | RECEIPTS | TRANSFERS IN | DISBURSEMENTS | TRANSFERS OUT | ENDING BALANCE |
|-------------|---------------------------------|--------------------|-------------|----------------------|--------------|------------------------|---------------|---------------------|
| 21500 | DUE TO OTHER FUNDS | | | | | | | |
| 11110 | TRAVEL EXPENSE | \$ 1,500.00 | | \$ 2,068.74 | | \$ (2,078.39) | | \$ 1,488.35 |
| 45590 | BOUNTY HUNTER | | | \$ 160.00 | | \$ (160.00) | | \$ - |
| | CASH BONDS-JAIL | \$ 3,750.00 | | \$ 829,985.00 | | \$ (822,235.00) | | \$ 11,500.00 |
| 43394 | CIVIL PROCESS Data Fees | | | \$ 5,062.00 | | \$ (5,062.00) | | \$ - |
| 45590 | CIVIL PROCESS Service Fees | | | \$ 91,209.07 | | \$ (91,209.07) | | \$ - |
| 45590 | DRIVERS LICENSE REINSTATEMENT | | | \$ 225.00 | | \$ (225.00) | | \$ - |
| 21900 | DRUG CONTROL SEIZURE-CASH | | | \$ 4,755.00 | | \$ (4,755.00) | | \$ - |
| 45590 | FINGERPRINTS/BEER CARDS | \$ 25.00 | | \$ 3,675.00 | | \$ (3,675.00) | | \$ 25.00 |
| 43950 | ACCIDENT REPORTS | \$ 25.00 | | \$ 2,926.00 | | \$ (2,926.00) | | \$ 25.00 |
| 41590 | HANDGUN PERMITS | | | \$ 10,665.00 | | \$ (10,665.00) | | \$ - |
| | INFORMANT MONEY | \$ 200.00 | | \$ - | | \$ - | | \$ 200.00 |
| | ALCOHOL STING MONEY | \$ 153.72 | | \$ - | | \$ - | | \$ 153.72 |
| 43395 | SOR | \$ 25.00 | | \$ 25,050.00 | | \$ (25,050.00) | | \$ 25.00 |
| 43990 | STORAGE FEES | | | \$ 4,137.50 | | \$ (4,137.50) | | \$ - |
| 45590 | UNCLAIMED/FND PROP/DONATION | | | \$ 871.00 | | \$ (871.00) | | \$ - |
| 23000 | DUE TO STATE OF TENNESSEE | | | | | | | |
| 24000 | DUE TO COUNTY TRUSTEE | | | | | | | |
| 25000 | DUE TO CITIES | | | | | | | |
| 26000 | DUE TO LITIGANTS, HEIRS, OTHERS | | | | | | | |
| 29900 | FEE AND COMMISSION ACCOUNT | | | | | | | |
| | TOTAL | \$ 5,678.72 | \$ - | \$ 980,787.31 | \$ - | \$ (973,048.96) | \$ - | \$ 13,417.07 |

SUMMARY OF ASSETS

| | | |
|--------------|---------------------------|----------------------------|
| CASH | <u>\$ 5,678.72</u> | <u>\$ 13,417.07</u> |
| RECEIVABLES | | |
| TOTAL | <u>\$ 5,678.72</u> | <u>\$ 13,417.07</u> |

This report is submitted in accordance with requirements of section 5-8-505, and/or 67-5-1902, Tennessee Code Annotated, and to the best of my knowledge, information and belief accurately reflects transactions of this office for the year ended June 30, 2024.

Signature John S. Fuson

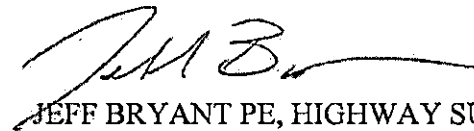
7/15/2024

John S. Fuson, Sheriff, Montgomery County

TOTAL VALUE OF INVENTORY


\$15,732,062.36

THIS IS A TRUE AND ACCURATE INVENTORY TO THE BEST OF MY KNOWLEDGE




JEFF BRYANT PE, HIGHWAY SUPERVISOR
MONTGOMERY COUNTY HIGHWAY DEPARTMENT

STATE OF TENNESSEE
COUNTY OF MONTGOMERY



MARIA M. TORRES
NOTARY PUBLIC



MY COMMISSION EXPIRES FEBRUARY 15, 2028

| ID (Inventory) | Category | Item | Manufacturer | Model | Acquired Date | Current Value | Description |
|----------------|------------------|--|------------------------|------------|---------------|---------------|--|
| 1 | Building | Truck Shed (5 Stalls) | Pioneer Steel/Gerdau | Arnersteel | 5/7/2015 | \$16,399.56 | Project Breakdown Attached |
| 2 | Building | Truck Shed (23 Stalls) | | | | \$35,712.00 | |
| 3 | Building | Truck Shed (19 Stalls) | | | | \$52,528.00 | |
| 4 | Office Equipment | Steel Sorting File | | | 4/21/1993 | \$70.00 | |
| 5 | Office Equipment | Stopper | Stanley Boslich | | 9/18/1998 | \$8.02 | Vendor: Central Store Supply |
| 6 | Building | Soil Shed (Small) | Pioneer Steel/Gerdau | Arnersteel | 6/10/2015 | \$39,562.21 | Project Breakdown Attached |
| 7 | Building | Soil Shed (Songo Rd) | Gerdau Arnersteel | | 1/1/2013 | \$90,234.78 | Location Address: 4925 Sango Road |
| 8 | Building | Soil Shed (Liberty Church Rd) | Pioneer Steel | | 4/23/2009 | \$69,703.75 | Project Breakdown Attached |
| 9 | Building | Soil Shed (Highway 48) | Pioneer Steel/Gerdau | Arnersteel | 10/8/2009 | \$61,301.09 | Location Address: 3955 Highway 48 |
| 11 | Building | Pavillion/Patio | | | 7/28/2008 | \$5,389.45 | |
| 12 | Building | New Fence (Around Soil Shed) | | | 6/30/2008 | \$6,520.00 | |
| 13 | Building | Main Office Building | | | | \$496,080.00 | Location Address: 1213 Highway Dr. |
| 14 | Land | Land Frontage (900') | | | | \$67,500.00 | Land Frontage Acquired 900' @ \$75.00 |
| 15 | Building | Kitchen Renovation | | | 8/19/2008 | \$6,378.69 | Project Breakdown Attached |
| 16 | Building | J & M Column Canopy w/ Lights/Gas Pump | Nashville Equipment Co | | 9/21/1998 | \$6,811.00 | 20X20 One Column Canopy with 2 Canopy Lights- Gas Pump |
| 17 | Office Equipment | Heavy Duty Electric Stopper | Boslich | | 4/28/1998 | \$39,999 | Vendor: Office Max |
| 18 | Building | Foreman Room (Bldg Addn) | | | 8/2/2007 | \$23,574.61 | Project Date 2007-2008. Project Breakdown attached. |
| 19 | Building | Equipment Shed | | | | \$25,838.00 | |
| 23 | Office Equipment | Canon Calculator | Canon | MP27D11 | 9/29/2014 | \$79.95 | SN#: E76-3885 / B448. Vendor: Moore's Office Supply |
| 25 | Office Equipment | Hole Punch Heavy Duty | 74450 | | 5/8/2006 | \$79.89 | Vendor: Moore's Office Supply |
| 26 | Office Equipment | Oxblood Office Chairs | Oxford | SB-73 | 5/5/2006 | \$220.00 | Quantity: 2. Vendor: Moore's Office Supply |
| 27 | Office Equipment | Brown Table w/ Shelf (18x48) | | | 5/31/2006 | \$115.20 | Vendor: Moore's Office Supply |
| 28 | Office Equipment | Brown Table w/ Shelf (18x48) | | | 5/3/2007 | \$120.00 | Vendor: Moore's Office Supply |
| 29 | Office Equipment | Hunter Air Purifier | Hunter | Mini Tower | 11/16/2006 | \$79.98 | Vendor: Lowes |

| | | | | | | | |
|----|------------------|-------------------------------------|-----------|---------------------------|------------|----------|--|
| 30 | Office Equipment | Fellows Inletshred | Fellows | 59-99C1 | 3/19/2009 | \$250.53 | SN#: FEL322901, Vendor: American Paper & Twine Co. |
| 31 | Office Equipment | Electric Pencil Sharpener | Panasonic | KP-310 | 4/10/1997 | \$19.99 | SN#: 701083 MT |
| 32 | Office Equipment | Brown Table w/ Shelf (18x49) | | | 9/23/2009 | \$139.80 | Vendor: Moores Office Supply |
| 33 | Office Equipment | Inlilox Fax Machine | Brother | 4100E | 1/7/2014 | \$359.00 | Vendor: Moores Office Supply |
| 34 | Office Equipment | Light Gray File Cabinet (4 Draw) | Loirell | 4 Draw (Letter) | 4/28/1998 | \$189.50 | Vendor: Moore's Office Supply |
| 35 | Office Equipment | Puffy File Cabinet (4 Draw letter) | | 4 Draw | 3/8/2016 | \$199.99 | Vendor: Moore's Office Supply |
| 36 | Office Equipment | Black Executive Chair | Setto | Executive Chair | 6/1/2020 | \$219.99 | Vendor: Office Depot |
| 37 | Office Equipment | Puffy File Cabinet (4 Draw Letter) | | MF1164PTV | 11/12/2020 | \$269.99 | Vendor: Moores Office Supply |
| 38 | Office Equipment | Color Printer | Lexmax | C2535DW | 2/4/2020 | \$269.98 | Vendor: Amazon |
| 39 | Office Equipment | Hand Calculator (Back Desk) | | | | \$62.00 | Extra |
| 40 | Office Equipment | Office Clock | | | 3/2/1993 | \$12.97 | Vendor: Wal-Mart |
| 41 | Office Equipment | Guest Arm Chair (Cranberry) | | X64444870M | 6/11/1992 | \$278.00 | Upstairs, Vendor: Office Furniture Store |
| 42 | Office Equipment | Oak Computer Stand w. Oak Extension | | 3203MS / 3203 EW | 2/26/1991 | \$308.00 | Title Shed, Vendor: Office Machine & Equipment |
| 43 | Office Equipment | Almond File Cabinet (4 Draw Letter) | HON | BA 60188N / 4 Draw Letter | | \$150.73 | Quantity: 2 |
| 44 | Office Equipment | Desk Chair Mat | | | 4/10/1997 | \$29.99 | Vendors: Office Max |
| 45 | Office Equipment | Typewriter Stand | | TS2032 | 9/16/1996 | \$55.00 | Vendor: Office Furniture Store |
| 46 | Office Equipment | Walimount File System (Legal) | | Legal Size | 7/16/1997 | \$19.99 | Vendor: Office Max |
| 47 | Office Equipment | Calculator (Monroe) | Monroe | 6120X | 8/28/2019 | \$129.50 | Kay's, Vendor: Moores Office Supply |
| 48 | Office Equipment | Oxford Office Chair | Oxford | 58-73 | 5/5/2006 | \$110.00 | Vendor: Moores Office Supply |
| 49 | Office Equipment | Office Desk & Return | HON | | 5/27/2008 | \$74.00 | Vendor: Moores Office Supply |
| 50 | Office Equipment | Puffy Locking File Cabinet (4 Draw) | | OID-MF1164PTV | 3/31/2015 | \$194.50 | Vendor: Moores Office Supply |
| 51 | Office Equipment | Office Desk Lined (68x30) | HON | HON 94284LNN | 3/27/2018 | \$959.00 | Kay's, Vendor: Moores Office Supply |
| 52 | Office Equipment | Office Desk Riped BF (48W) | HON | HON94215RNN | 3/27/2018 | \$647.00 | Kay's, Vendor: Moores Office Supply |
| 53 | Office Equipment | Keyboard Platform (21x10) | HON | HON4022N | 3/27/2018 | \$109.00 | Kay's, Vendor: Moores Office Supply |
| 54 | Office Equipment | Black Executive Office Chairs | Setto | | 6/1/2020 | \$439.98 | Quantity: 2 - Kay & Ashley, Vendor: Office Depot |

| | | | | | | | |
|----|------------------|--|--------------------|-------------------|------------|----------|--|
| 55 | Office Equipment | Computer Stand (Oak) | | | 3/20/1991 | \$308.00 | Upstairs, Vendor: Office Machine & Equipment |
| 56 | Office Equipment | Computer Forms Bin Catcher | Fellow | 40700 | 3/25/1999 | \$32.92 | Vendor: Moores Office Supply |
| 57 | Office Equipment | Gray Office Chair w/ Arms | HON | HON 7707 | 11/6/1996 | \$259.00 | Mikes Computer Desk, Vendor: Office Furniture Store |
| 58 | Office Equipment | Postage Scale | Pelouze | 1150089 | 4/10/1997 | \$109.99 | Vendor: Office Max |
| 59 | Office Equipment | Calculator (Monroe) | Monroe | 6120X | 9/24/2020 | \$75.94 | S/N NG050932 - Vendor: Amazon |
| 60 | Office Equipment | PC Stand & Shelf | | | 3/24/1994 | \$206.40 | Vendor: Redfords Office Technology |
| 61 | Office Equipment | Almond File Cabinet (4 Draw Letter) | HON | HON 005909 | 9/17/1997 | \$99.99 | Vendor: Office Max |
| 62 | Office Equipment | Mahogany Office Desk (39X72) | | V8323672 LPMH | | \$498.50 | Vendor: Moores Family Supply |
| 63 | Office Equipment | Return (24x54) | | V8322454 | 1/13/2005 | \$399.50 | Other Computer Desk, Vendor: Moores Office Supply |
| 64 | Office Equipment | Paper Trimmer | GBC | CL100 | 9/13/2005 | \$35.64 | Vendor: Moores Office Supply |
| 65 | Office Equipment | Pully File Cabinet (4 Draw Letter) | Office Dimensions | ODMF1164PTV | 7/28/2005 | \$149.50 | Vendor: Moores Office Supply |
| 66 | Office Equipment | Electric Stapler | Swingline | 211XX | 4/28/1998 | \$24.99 | In Hall Closet, Vendor: Office Max |
| 67 | Office Equipment | Black Office Chair | Serta | CBFL 4N | 5/10/2006 | \$248.00 | Vendor: Moores Office Supply |
| 68 | Office Equipment | Xacti Digital Camera | Sony | VPC-S5 | 5/11/2006 | \$204.97 | S/N: 90350319, Vendor: Moore Office Supply |
| 69 | Office Equipment | Oxblood Office Chairs | Oxford | SB-73 | 5/5/2006 | \$220.00 | Quantity: 2, Vendor: Moore's Office Supply |
| 70 | Office Equipment | Terminal (9) | Universal | 84526 | 5/28/2008 | \$114.75 | S/N: TL08065H, In Sale, Vendor: Moores Office Supply |
| 71 | Office Equipment | Fabric Chair (Custom Fit) | Redispace Pro | PRO 3000 | 4/7/2011 | \$142.49 | S/N: 996190, Vendor: Office Depot |
| 72 | Office Equipment | Mahogany Computer Stand w/ Extension | | 3203MS w/ 3203 EW | 2/26/1991 | \$308.00 | Vendor: Office Machine & Equipment |
| 73 | Office Equipment | Pully File Cabinet | Lorell | | 1/7/2014 | \$379.00 | Quantity: 2, Vendor: Moores Office Supply |
| 74 | Office Equipment | Fellows Powershead | Fellows | 5899CI | 6/5/2015 | \$328.19 | Vendor: Moores Office Supply |
| 75 | Office Equipment | Calculator (Monroe) | Monroe | 7100 | 8/18/2004 | \$159.00 | S/N: AK030396, St. Aid Behind Sonja's Desk, Vendor: Moores Office Supply |
| 76 | Office Equipment | Samsung Digital Camera | Samsung | 60 SE KIT | 3/22/2007 | \$249.99 | S/N: 365909363, In Sale, Vendor: The Right Place |
| 77 | Office Equipment | Camera Memory Card (128Gb) | Pro Secure Digital | | 12/31/2007 | \$19.99 | |
| 78 | Office Equipment | Black Executive High Back Office Chair | icofort | Serta 15000 | 5/9/2019 | \$378.73 | Vendor: Office Max |
| 79 | Office Equipment | Office Equipment | | | | \$269.00 | Vendor: Amazon |

| | | | | | | | | | |
|-----|---------------------|-----------------------------------|------------------|-------------------|------------|--|----------|--|--|
| 60 | Office Equipment | LaserJet Printer (HP) | HP | 1300 | | | \$0.00 | | |
| 81 | Office Equipa Misc. | Bell Buzz Intercom | Volcom | V-119RT | 10/8/1997 | | \$169.00 | Vendor: Grays Ekectic | |
| 82 | Office Equipment | Labeling-System | | | 4/10/1997 | | \$129.00 | Vendor: Office Max | |
| 83 | Office Equipa Misc. | Stethoscope | | | 6/8/1994 | | \$53.72 | Vendor: Warrens Apothecary | |
| 84 | Office Equipa Misc. | Answering Machine | AT&T | SN# 9120H | 3/3/1993 | | \$49.96 | Vendor: Lowes | |
| 85 | Office Equipa Misc. | Microwave | GE | JF184QWB | 1/19/2000 | | \$139.00 | S/N#: LV908718K Vendor: Lowes | |
| 86 | Office Equipa Misc. | Refrigerator | GE | GTS18HXMFRRWW | 1/30/2003 | | \$340.00 | SN#: TD769593 Vendor: Skinners | |
| 87 | Office Equipa Misc. | Coffee Maker | Bunn | | 4/17/2017 | | \$118.99 | Vendor: Hardware City | |
| 88 | Office Equipa Misc. | Shop VAC | | 4875550A | 2/18/2016 | | \$153.01 | Vendor: Lowes | |
| 89 | Office Equipa Misc. | Electric Range (Smooth Top) | GE | JB62DRRW | 11/28/2012 | | \$557.55 | Vendor: HH Gregg | |
| 90 | Office Equipa Misc. | Green Commercial Vacuum; BG Pro 9 | Bissell | | 8/3/2020 | | \$295.85 | SN#: 19282120. Vendor: Amazon | |
| 91 | Office Equipment | Gray Chair w/ Arms | HON | 2401 | 6/28/1994 | | \$234.00 | Upstairs. Vendor: Office Furniture Store | |
| 92 | Office Equipment | Wooden Desk w/ Left Return | | | | | \$0.00 | Surplus | |
| 93 | Office Equipment | Block File Cabinet (4 Draw) | HON | 0120-0284 | 7/26/2000 | | \$149.99 | Vendor: Moores Office | |
| 94 | Office Equipment | Utility Cart | | | 3/30/1996 | | \$39.99 | Vendor: Central Stores | |
| 95 | Office Equipment | Block File Cabinet (4 Draw Legal) | HON | 4 Draw Legal | | | \$139.95 | | |
| 96 | Office Equipment | Pump Bob Sheath | | 14oz | 12/2/1994 | | \$109.00 | Vendor: Nashville Blue | |
| 97 | Office Equipment | Weather Monitor | Proview | SN# 3909673BU | 10/22/2003 | | \$133.69 | Vendor: CDW, G Government Inc | |
| 98 | Office Equipment | Black File Cabinet (4 Draw) | Office Dimension | ODMF1164BLK | 1/13/2005 | | \$159.50 | Vendor: Moores Office Supply | |
| 99 | Office Equipment | Black File Cabinet (4 Draw) | Filex | | | | \$0.00 | | |
| 100 | Office Equipment | Black File Cabinet (4 Draw) | HON | | | | \$0.00 | | |
| 101 | Office Equipment | Black File Cabinet (4 Draw) | Hirsch | | 12/5/2007 | | \$169.00 | Behind Door. Vendor: Office Max | |
| 102 | Office Equipment | Black Mid-Back Chair | Leather | S/N# RSL-10395BLA | 2/17/2010 | | \$109.95 | Vendor: Moores Office Equipment | |
| 103 | Office Equipment | Hole Punch (black) | | L-3 Hole Punch | 4/28/1998 | | \$16.99 | Vendor: Office Max | |
| 104 | Office Equipment | Black Office Chair | | ID#: 392830 | 10/31/2012 | | \$199.97 | Vendor: Office Depot | |

| | | | | | | | |
|-----|-------------------|--|------------------------------|------------|------------|------------|--|
| 105 | Office Equipment | Hand Level | Top (2x Magnification) | 56212 | 6/4/1998 | \$66.30 | Vendor: Advance Survey Equipment |
| 106 | Office Equipment | Digital Measuring Wheel | Digi Roller Plus II | 6425 | 2/17/2006 | \$141.74 | Vendor: Engineer Supply |
| 107 | Office Equipment | Topcon Level | AT-B4 24x 6090 | 712912013 | 7/29/2013 | \$295.00 | Vendor: Hayes Instrument Co, Inc |
| 108 | Office Equipment | Domain Designer Suite | | | 1/15/2001 | \$909.51 | Vendor: G S Direct |
| 109 | Office Equipment | Computer Desk | Sarotoga | | 1/28/1999 | \$199.00 | Vendor: Office Max |
| 110 | Office Equipment | Computer Desk Hutch | Sarotoga | | 1/28/1999 | \$99.99 | Vendor: Office Max |
| 111 | Office Equipment | Purity Filing Cabinet (2 Draw) | 2 Draw | | 3/12/1999 | \$84.99 | Vendor: Office Max |
| 112 | Office Equipment | Desk Lamp | | 9.99 | | \$9.99 | Qty: 2, Vendor: Office Max |
| 113 | Office Equipment | Flair File (36/48) | SafeCo | 36/48 | 3/31/1999 | \$1,366.80 | Vendor: Nashville Blue Print |
| 114 | Office Equipment | Oper Base (20") | SafeCo | 20" | 3/31/1999 | \$213.60 | Vendor: Nashville Blue Print |
| 115 | Office Equipment | Drafting Chair | | | 7/29/1997 | \$99.99 | Qty: 3 - Vendor: Office Max |
| 116 | Office Equipment | Pneumatic Gray Chair | Pneumatic | 7901 | 3/1/1993 | \$139.00 | Vendor: Office Furniture Store |
| 117 | Office Equipment | Section Range Pole | | | | \$0.00 | Qty: 2 |
| 118 | Office Equipment | Pumbing Bobs (14oz) | 14oz | | 12/20/1994 | \$109.00 | Vendor: Nashville Blue Print |
| 119 | Office Equipment | Pisum Rod (8") | Graduated Tru Lock Pexbe Tip | | 6/26/1997 | \$93.00 | Vendor: Hayes Instrument Co |
| 120 | Office Equipment | PC Cable (FS/2) | FS/2 | | 6/26/1997 | \$18.60 | Vendor: Hayes Office Equipment |
| 121 | Office Equipment | Rod Level (2) | 554012 | | 12/16/1998 | \$30.50 | Vendor: Hayes Instrument Co |
| 122 | Office Equipment | Metal Detector & Signal Comp | | | 12/7/1994 | \$1,830.00 | Vendor: Nashville Blue Print |
| 123 | Office Equipment | Rac-Plus-I Modular Distance Sensor | Jamar Technologies Inc | 0905 | 2/16/2006 | \$560.00 | S/N#: P23189 - Vendor: Jamar Technologies Inc. |
| 124 | Vehicle Equipment | Rac-Plus-I DMI w/ Veh Kit & Modular SE | Jamar Technologies Inc | Rac-Plus-I | 8/20/2009 | \$595.00 | S/N#: P-31370, Vendor: Jamar Technologies Inc. |
| 125 | Vehicle Equipment | Rac-Plus-I DMI w/ Veh Kit & Modular SE | Jamar Technologies Inc | Rac-Plus-I | 8/20/2009 | \$595.00 | S/N#: P-31371, Vendor: Jamar Technologies Inc. |
| 126 | Office Equipment | Digital Measuring Wheel | Kenson | MP401E | 4/10/2014 | \$149.62 | S/N#: 3-16-75, Vendor: Engineer Supply |
| 127 | Office Equipment | Calculator (Monroe) | Monroe | 6120 | 6/23/2005 | \$79.95 | S/N#: NJ116769, Vendor: Moores Office Supply |
| 128 | Vehicle Equipment | Rac-Plus-I w/ Vehicle Kit & Mog Sensor | Jamar Technologies Inc | Rac-Plus-I | 7/18/2011 | \$639.37 | S/N#: P-35846, Vendor: Jamar Technologies Inc |
| 129 | Office Equipment | Block Locking Cabinet | | | 1/7/2014 | \$225.00 | Vendor: Moores Office Supply |

| | | | | | | | |
|-----|-------------------|---|------------------------|-------------|------------|------------|--|
| 130 | Vehicle Equipment | Rac Geol GPS DMI w/ Antenna & Auto A | Jomar Technologies Inc | Rac Geol II | 9/22/2017 | \$818.05 | S/N# P-56272; Vendor: Jomar Technologies Inc |
| 131 | Office Equipment | Digital Box Level | EZ Read | | 3/22/2021 | \$210.80 | Qty. 2 (\$105.40/ea); Vendor: Tiger Supply |
| 132 | Office Equipment | Metal Professional Measuring Wheel Feel | | | 3/22/2021 | \$313.12 | Qty. 2 (\$156.56/ea); Vendor: Tiger Supply |
| 133 | Office Equipment | Digital Auto Level (unit only) | Sprinter | 150M 24X | 3/22/2021 | \$2,720.00 | Qty. 2 (\$1360.00/ea); Vendor: Tiger Supply |
| 134 | Office Equipment | Black Office Chair | Serta | | 12/14/2021 | \$239.99 | Jockey; Vendor: Office Depot |
| 135 | Office Equipment | Black Office Chair | Serta | | 12/14/2021 | \$239.99 | Alex; Vendor: Office Depot |
| 136 | Office Equipment | Stool for Drafting Table | | | | \$79.00 | |
| 137 | Office Equipment | File Storage (Rolling Cart) | | | 8/9/2022 | \$257.55 | (For plans) Vendor: Amazon |
| 138 | Office Equipment | Executive Desk | HighPoint | TRM-30-31 | 6/28/1994 | \$559.99 | Vendor: Office Furniture Store |
| 139 | Office Equipment | Wall Clock | | | 11/12/1992 | \$12.97 | Vendor: Walmart |
| 140 | Office Equipment | Computer Arm/aire | | | 3/25/1999 | \$149.99 | Vendor: Office Max |
| 141 | Office Equipment | Guest Arm Chairs | Woodrose | X6444870M | 6/11/1992 | \$278.00 | Qty. 2 - Vendor: Office Max |
| 142 | Office Equipment | Red Mid-Back Chair | HON | 49028W69T | 4/8/2022 | \$355.00 | Chucks; Vendor: Moores Office Supply |
| 143 | Office Equipment | Black High-Back Chair | Coldwell | | 4/7/2016 | \$219.99 | Vendor: Office Depot |
| 144 | Office Equipment | Office Couch | | | | \$0.00 | |
| 145 | Office Equipment | Dark Brown Arm Chair | Swivel III | | 5/7/1992 | \$747.22 | Qty 2 - Vendor: ATD American Company |
| 146 | Office Equipment | Dark Brown Arm Chair | Swivel III | | 5/7/1992 | \$373.61 | Vendor: ATD American Company |
| 148 | Office Equipment | Wooden Executive Chair | | | | \$100.00 | Qty. 7 |
| 149 | Office Equipment | Wooden Executive Chair | | | | \$0.00 | |
| 150 | Office Equipment | Office Chair w/ Casters | Oxford | SB-74 | 5/10/2006 | \$750.00 | Qty. 6 - Vendor: Moores Office Supplies |
| 151 | Office Equipment | Decorative House | Decalor | DH1408 NT | 6/30/2006 | \$469.00 | Vendor: Moores Office Supply |
| 152 | Office Equipment | Office Chairs | Oxford | SB-73 | 5/5/2006 | \$440.00 | Qty. 4 - Vendor: Moores Office Supply |
| 154 | Office Equipment | File Cabinet w/ Lock | | | 9/23/1997 | \$112.98 | Vendor: Office Max |
| 155 | Office Equipment | Surveying & Drafting Supplies | Sundry | | | \$225.00 | |
| 156 | Office Equipment | Office Chair | Oxford | SB-73 | 5/5/2006 | \$220.00 | Qty. 2 - Vendor: Moores Office Supply |

| | | | | | | | |
|-----|--------------------|-----------------------------|----------|--------------------------|-----------|------------|---|
| 157 | Office Equipment | Black File Cabinet (4 Draw) | HON | H414PP | 3/29/2011 | \$554.97 | QTY. 3 - Stock# 12493 - Vendor: Moores Office Supply |
| 159 | Office Equipment | Dark Brown Executive Desk | | | | \$125.00 | |
| 161 | Office Equipment | Black Storage Cabinet | | | 1/17/2013 | \$190.00 | Vendor: Moores Office Supply |
| 162 | Office Equipment | Key Cabinet (240 Capacity) | | CB12494 | 9/1/2020 | \$270.21 | Vendor: Grainger |
| 163 | Office Equipment | Black Office Chair | | SKU 304-574 | 9/14/2020 | \$349.00 | Vendor: Office Depot |
| 164 | Office Equipment | Digital Measuring Wheel | Kenson | MP401E | 4/10/2014 | \$149.62 | S/N#: 4-21-14 - Vendor: Engineer Supply |
| 165 | Office Equipment | Cranberry Guest Chair | | X6444870M | 8/11/1992 | \$278.00 | QTY. 2 - Vendor: Office Furniture Supply |
| 166 | Office Equipment | File Cabinet (4 Draw) | HON | | | \$225.90 | |
| 169 | Office Equipment | File Cabinet (4 Draw) | | 045723021765 | 7/10/2000 | \$41.99 | Vendor: Central Stores |
| 170 | Office Equipment | File Cabinet (4 Draw) | | | | \$75.39 | |
| 171 | Office Equipment | Dark Gray Filing Cabinet | | | 5/4/2021 | \$125.00 | Vendor: Grainger |
| 172 | Office Equipment | Multi Gas Monitor | Ventis | MX-4 | | \$1,366.62 | S/N: 21040E-001 |
| 173 | Office Equipment | LaserJet Printer | HP | 1300 | 6/29/2004 | \$369.83 | Vendor: Southern Computer Warehouse |
| 175 | Computer Equipment | Laptop | Dell | PP15L/DB10 | 5/3/2005 | \$1,982.60 | S/N#: 156-810-144-61 - Service Tag: 77C2K71 Vendor: Dell Inc. |
| 176 | Computer Equipment | LCD Monitor (19") | Acer | AL1916 | 5/4/2006 | \$220.00 | S/N#: ETL490812260801266PK08 |
| 177 | Computer Equipment | LaserJet Printer | HP | 1300 XI | 9/2/2004 | \$299.42 | S/N#: CNBJR67321 - Vendor: Sams |
| 178 | Computer Equipment | Wireless Mouse | Logitech | | 6/15/2006 | \$29.95 | Vendor: Moores Office Supply |
| 179 | Computer Equipment | Monroe Calculator | Monroe | 6120 | 9/30/2008 | \$79.95 | S/N#: 084068 Vendor: Moores Office Supply |
| 180 | Computer Equipment | Printer | Epson/BM | Okidata 321 E/ | 2/6/1992 | \$426.72 | S/N#: 110C0347885 - Vendor: Micro Products |
| 181 | Computer Equipment | Printer | Epson/BM | Okidata 321 N | | \$720.76 | S/N#: 404E5011992 - Vendor: Southern Computer Warehouse |
| 182 | Computer Equipment | Monitor (17") | Dell | CN-0D5428-71101-51E-78MS | | \$0.00 | |
| 183 | Computer Equipment | Wireless Mouse | Logitech | | 6/9/2005 | \$29.95 | Vendor: Moores Office Supply |
| 184 | Computer Equipment | Wireless Mouse | Logitech | | 6/15/2005 | \$29.95 | Vendor: Moores Office Supply |
| 185 | Computer Equipment | LaserJet | HP | 1300 | 6/17/2004 | \$362.21 | S/N#: BKJ77034 - Vendor: Southern Computer Warehouse |
| 186 | Phones Misc. | Lead Cases | Olietbox | | 7/26/2022 | \$617.49 | QTY. 9 (568.61/ea) - Vendor: Amazon |

| | | | | | | | |
|-----|--------------------|----------------------------------|---------|---------------|------------|------------|--|
| 187 | Computer Equipment | Monitor (20") | Acer | AL2016BB | 8/21/2007 | \$0.00 | Qty: 2 S/N# ETL640C17271255F814052 & ETL640C17271255F8C4052 - Vendor: Tiger Direct |
| 190 | General Equipment | Pellor Headset | 3M | M173H7A4610NA | 5/17/2022 | \$4,223.15 | Qty: 5 - NO# 1322105473,1322104399,1322105213,1322105448,20221070 - Vendor: Granger |
| 191 | Radio | Kenwood Radio | Kenwood | NX-3300 | 4/19/2022 | \$3,846.12 | Qty: 6 - S/N#: C1411607,89712630,C2212335,C2212021,C2212022,89712635 - Vendor: Greer |
| 192 | Radio Misc. | Kenwood Microphones | Kenwood | KMC-72 | 4/19/2022 | \$459.00 | Qty: 6 - Vendor: Greer |
| 193 | Radio Misc. | Kenwood Chargers | Kenwood | KSC-26LS | 4/19/2022 | \$0.00 | Qty: 6 - Vendor: Greer |
| 194 | Radio Misc. | Kenwood Batteries (rechargeable) | Kenwood | KNB-78L | 4/19/2022 | \$1,206.00 | Qty: 12 - Vendor: Greer |
| 197 | Shop Equip Misc. | Morroe Calculator | Morroe | 6120 | 9/29/2008 | \$79.95 | S/N#: 084066 - Vendor: Moores Office Supplies |
| 198 | Shop Equip Misc. | Black Office Chair | | 392830 | 10/31/2012 | \$199.97 | Vendor: Office Depot |
| 202 | Shop Equip Misc. | Cart (Adjustable) | | | 9/17/1997 | \$99.99 | Vendor: Office Max |
| 203 | Shop Equip Misc. | Marker Board (4x3) | | | 1/28/1998 | \$179.95 | Vendor: Camera World |
| 204 | Shop Equip Misc. | Gray Office Right Desk | RP | 39-6675 | | \$750.52 | RP Right Ped Desk Left Return |
| 206 | Office Equip Misc. | Folding Table (8') | | | 12/12/1989 | \$450.00 | Qty: 7 |
| 207 | Office Equip Misc. | Folding Table (8') | | | 12/12/1989 | \$0.00 | Qty: 3 |
| 208 | Office Equip Misc. | Folding Table (8') | | | 12/16/1999 | \$539.89 | Qty: 10 - Vendor: Office Max |
| 209 | Office Equip Misc. | Folding Table (8') | | | 12/16/1999 | \$0.00 | Qty: 2 - Vendor: Office Max |
| 210 | Office Equip Misc. | Folding Table (8') | | | 12/10/1996 | \$899.82 | Qty: 14 - Vendor: Office Max |
| 211 | Office Equip Misc. | Folding Table (8') | | | 12/15/1997 | \$149.98 | Qty: 3 - Vendor: Office Max |
| 212 | Office Equip Misc. | Folding Chair (Metal) | | | 12/16/1999 | \$59.98 | Qty: 8 - Vendor: Office Max |
| 213 | Office Equip Misc. | Folding Chair (Metal) | | | 12/10/1996 | \$2,204.37 | Qty: 252 - Vendor: Office Max |
| 214 | Office Equip Misc. | Folding Chair (Metal) | | | 12/15/1997 | \$419.88 | Qty: 48 - Vendor: Office Max |
| 215 | Office Equip Misc. | Folding Chair (Metal) | | | 12/19/2000 | \$152.92 | Qty: 32 - Vendor: Office Max |
| 216 | Safety Equipment | ABC Fire Extinguisher (2.5 lb.) | | | | \$1,404.00 | Qty: 58 (\$55@24 & \$28@3) - Vendor: Ellis Mellon |
| 219 | Safety Equipment | ABC Fire Extinguisher (5 lb.) | | | | \$874.00 | Qty: 12 - Vendor: Ellis Mellon |
| 220 | Safety Equipment | ABC Fire Extinguisher (10 lb.) | | | | \$650.00 | Qty: 12 - Vendor: Ellis Mellon |
| 221 | Safety Equipment | ABC Fire Extinguisher (20 lb.) | | | | \$1,105.00 | Qty: 13 - Vendor: Ellis Mellon |

| | | | | | | | | |
|-----|----------------------|-------------------------|------------------------|--|--|------------|------------|---|
| 222 | General Equip.-Units | Heating Furnace | Titone IDE | 120A96OMO | | 12/20/2002 | \$2,167.00 | S/N#: 2044585ZG - Vendor: Morton Mechanical |
| 223 | General Equip.-Units | Air Conditioner | Frigidaire | FFRE18L2551 | | 5/18/2017 | \$499.00 | S/N#: 758402 - Vendor: Lowes |
| 225 | General Equip.-Units | Air Conditioner | GE | AEW10AMG1 | | 7/19/2010 | \$250.00 | S/N#: G5510390 - Vendor: Walmart |
| 226 | General Equip.-Units | Air Conditioner | GE | AHC24D1L1 | | 7/22/2019 | \$588.05 | S/N#: HMO39051M - Vendor: Lowes |
| 227 | General Equip.-Units | Heating & Cooling Unit | American Standard Unit | TW6042140C/BAYHTR34150/6H 1042A1000AB | | 11/4/2005 | \$7,246.00 | S/N#: 52731G12V/5342EPAV/S2ZUM34F - Vendor: H&H Heating & Cooling |
| 228 | General Equip.-Units | Heating & Cooling Unit | Gibson | JT5BD-039K | | 6/19/2007 | \$4,200.00 | S/N#: JTA070302233 - Vendor: Dawson & Dawson |
| 230 | General Equip.-Units | Air Handler Indoor Unit | | GB5BM-130K-A-10 | | 6/19/2007 | \$0.00 | S/N#: GB4070502837 - Vendor: Dawson & Dawson |
| 231 | General Equip.-Units | Condenser & Evaporator | Titone | ZTR3060A1000AA | | 7/14/2008 | \$3,800.00 | S/N#: 7325WB2F - Vendor: Dawson & Dawson |
| 232 | General Equip.-Units | Air Conditioner | Frigidaire | 8000 | | 6/13/2016 | \$229.00 | S/N#: FRA05A17 - Vendor: Baldwin Appliance |
| 235 | General Equip.-Units | Air Conditioner | GE | AHE18DX | | 8/13/2018 | \$569.05 | S/N#: HLO71691M - Vendor: Lowes |
| 236 | General Equip.-Units | Air Conditioner | Frigidaire | FFRE25L3Q2 | | 5/19/2015 | \$575.35 | S/N#: KK4141183 - Vendor: Lowes |
| 237 | General Equip.-Units | Air Conditioner | GE | AHD08L7 | | 2/2/2021 | \$369.55 | Vendor: Lowes |
| 238 | General Equip.-Units | Space Heater | | | | 10/25/1999 | \$189.99 | Vendor: TSC |
| 239 | General Equip.-Units | Gas Heater | | | | 2/24/1999 | \$1,575.00 | Vendor: Clarkville Plumbing & Heating |
| 240 | Shop Equipment | PC Jack Extension (4x6) | | | | 9/5/2001 | \$150.00 | Qty. 2 Vendor: Timmons Tech Supply |
| 241 | Shop Equipment | EZ Way Tool | | | | 4/2/2002 | \$399.00 | Vendor: Timmons Tech Supply |
| 242 | Shop Equip.-Units | Chain Breaker | | | | 2/19/1997 | \$54.95 | Vendor: W.W. Geringer |
| 243 | Shop Equip.-Units | Rivet Spiner | | | | 2/19/1997 | \$59.95 | Vendor: W.W. Geringer |
| 244 | Shop Equip.-Units | Chain Saw Sharpener | | | | | \$25.85 | Vendor: W.W. Geringer |
| 245 | Shop Equipment | Bed Sealer | Winlec | 6A166B-052 | | 6/8/2021 | \$287.00 | Vendor: Central Tennessee Tech. |
| 246 | Shop Equip.-Units | Generator | | 70070439 | | 9/28/1995 | \$369.00 | S/N#: 95030820 - Vendor: Tractor Supply |
| 247 | Shop Equip.-Units | Tire Hauler | | | | 5/5/1998 | \$169.00 | Vendor: Moore Tool Sales |
| 248 | Vehicle Equipment | Axle Jack (22 Ton) | | 791-73308 | | 6/6/2019 | \$769.99 | S/N#: 11809000007 - Vendor: Riverside Auto Parts |
| 249 | Vehicle Equipment | Bed Brecker Kit | Esco | 102002 | | 1/8/2015 | \$990.00 | S/N#: 8467-115690 - Vendor: Timmons Tech Supply |
| 250 | Shop Equipment | Tire Changer | Ronger | R980XR | | 11/19/2015 | \$2,065.00 | S/N#: 03892 - Vendor: Clarkville Auto Parts |

| | | | | | | | |
|-----|-------------------|------------------------------|----------------|-----------------------------------|------------|--|-------------|
| 251 | Shop Equipment | Air Drill (1/2") | Pro-Power | 6-1136 | 2/10/2016 | S/N#: B120755 - Vendor: Riverside Auto Parts | \$199.00 |
| 252 | Shop Equipment | Impact Drill (1" Composite) | Ingersoll Rand | Z1901-6 | 9/17/2012 | S/N#: SP12A13036 - Vendor: Clarksville Auto Parts | \$675.00 |
| 253 | Vehicle Equipment | Transfer Pump (1/2 HP) | County Line | CLBU10C | 7/13/2021 | Vendor: Tractor Supply | \$159.95 |
| 254 | Shop Equipment | Tire Balancing Machine | Ranger | DS12420 | 9/6/2016 | S/N#: 100818 - Vendor: Clarksville Auto Parts | \$1,774.10 |
| 255 | Shop Equipment | Air Hydraulic Jack (2.2 Ton) | Egiprite | 5100786 | 1/19/2021 | Vendor: Fastenal | \$479.99 |
| 256 | Radio | Panel Antenna | | | 8/8/2002 | Vendor: Polco | \$639.00 |
| 257 | Radio | DR10 DC Remote | | S/N#: 08156102 | 9/20/2002 | Vendor: Polco | \$285.50 |
| 258 | Radio | DR10 DC Remote | | S/N#: 08083002 | 9/20/2002 | Vendor: Mobillity Plus | \$285.50 |
| 259 | Radio | DR10 DC Remote | | S/N#: 06272098 | 7/29/1998 | Vendor: Mobillity Plus | \$285.00 |
| 260 | Radio | DR10 DC Remote | | S/N#: 08230704 | 9/13/2004 | Vendor: Mobillity Plus | \$299.00 |
| 261 | Radio | DR10 DC Remote | | S/N#: 04077498 | 7/27/1998 | Vendor: Mobillity Plus | \$285.00 |
| 263 | Radio | DR10 DC Remote | | S/N#: 09280998 | 10/29/1998 | Vendor: Mobillity Plus | \$270.00 |
| 264 | Radio | DR10 DC Remote | | S/N#: 04077698 | 7/29/1998 | Vendor: Mobillity Plus | \$285.00 |
| 265 | Radio | DR10 DC Remote | | S/N#: 09280298 | 10/29/1998 | Vendor: Mobillity Plus | \$270.00 |
| 266 | Radio | DR10 DC Remote | | S/N#: 06277098 | 7/29/1998 | Vendor: Mobillity Plus | \$285.00 |
| 267 | Radio | DR10 DC Remote | | S/N#: 02073097 | 9/20/2002 | Vendor: Polco | \$285.00 |
| 268 | Radio | DR1000 Remote | | DR100A | 6/2/2002 | S/N#: GTCB8Q0434 - Vendor: Green Communications | \$380.00 |
| 269 | Radio | DC-10 Remote | Kenwood | NK-820H | 9/21/2015 | Qty: 50 (list in file Cabinet) - Vendor: Green Communication | \$43,445.70 |
| 271 | Vehicle | 2018 F-150 | Ford | F-150 (4x4) | 6/13/2018 | Vendor: T.I. of Murfreesboro, Inc. | \$33,414.50 |
| 272 | Vehicle | 2017 Explorer XLT | Ford | Explorer 4WD | 7/20/2016 | Vendor: T.I. of Murfreesboro, Inc. | \$33,269.55 |
| 273 | Vehicle | 2011 F-150 | Ford | F-150 | 7/13/2011 | Vendor: Golden Circle Ford | \$22,620.00 |
| 274 | Vehicle | 2011 F-150 | Ford | F-150 (4x4) w/ 5.5 Bed (Crew Cab) | 1/27/2021 | Vendor: Lonnie Cobb Ford | \$31,471.00 |
| 275 | Vehicle | 2022 Durango | Dodge | Durango | 10/27/2021 | Vendor: National Auto Fleet Group | \$39,178.94 |
| 276 | Vehicle | 2008 F-150 XL | Ford | F-150 XL | 5/28/2008 | Vendor: Alexander Ford | \$14,378.00 |
| 277 | Vehicle | 2022 1500 Classic | Dodge | 1500 Classic | 11/23/2022 | Vendor: National Auto Fleet Group | \$44,446.30 |

| | | | | | | | |
|-----|-------------------|-------------------------------------|------------|------------------------|------------|--------------|--|
| 278 | Vehicle | 2014 F-150 XL | Ford | F-15 XL (4x4) | 5/21/2014 | \$23,966.92 | Vendor: Golden Circle Ford |
| 279 | Vehicle | 2003 Silverado | Chevrolet | Silverado Chassis Cab | 1/28/2003 | \$20,520.35 | Vendor: James Corlew Chevrolet |
| 280 | Vehicle Equipment | Truck Bed | | CMG13394 WSS | 6/14/2017 | \$6,621.00 | S/N#: D827066 Vendor: The Cowboy Store |
| 281 | Vehicle Equipment | Welder | Lincoln | 225 | 3/5/2019 | \$5,727.29 | S/N#: U1190205294 - Vendor: CarQuest Auto Parts |
| 282 | Vehicle Equipment | Compressor | Speedaire | 4NB84 | 3/5/2019 | \$1,400.14 | S/N#: 08 19 2025222 - Vendor: Grainger |
| 283 | Vehicle | 2003 Silverado | Chevrolet | Silverado Chassis Cab | 1/23/2003 | \$20,520.35 | Vendor: James Corlew Chevrolet |
| 285 | Vehicle | 2009 Silverado XLT | Chevrolet | SC1-P/U Ext Cab | 5/14/2019 | \$16,000.00 | Vendor: James Corlew Chevrolet |
| 286 | Vehicle | 2008 F-250 (Super Duty) | Ford | Super Duty F-250 | 4/23/2008 | \$21,050.00 | Extra - Vendor: Alexander Ford |
| 287 | Vehicle | 2007 F-150 | Ford | F-150 | 8/19/2020 | \$0.00 | Surplus from Animal Control |
| 288 | Vehicle | 2011 F-250 (Super Duty) | Ford | Super Duty F-250 (2WD) | 3/16/2010 | \$22,784.00 | Spce - Vendor: Golden Circle Ford |
| 290 | Vehicle | 2012 F-150 | Ford | F-150 | 3/28/2012 | \$20,440.00 | Vendor: Ford of Murfreesboro |
| 292 | Dump/Heavy Truck | 2021 Freightliner (Dump Truck) | Daimler | M2106 (Single Axle) | 7/20/2020 | \$83,280.00 | Dump Truck - Vendor: Neely Coble Company |
| 293 | Vehicle | 2012 F-550 (Bucket Truck) | Ford | F-5H7 | 6/29/2021 | \$84,424.00 | Bucket Truck - Vendor: Alltec |
| 294 | Vehicle | 2019 F-350 XL | Ford | F-350 | 3/12/2019 | \$21,886.36 | Vendor: Jenkins & Wynne, Inc |
| 295 | Vehicle Equipment | Truck Bed | | GM SK Truck Bed | 12/19/2018 | \$3,875.00 | Vendor: A & G Diesel |
| 297 | Vehicle Equipment | Air Compressor | Rock River | 2113668 | 9/8/2021 | \$2,491.02 | S/N#: 1303108Y1830987 - Vendor: Fastenal |
| 298 | Dump/Heavy Truck | 2017 F-650 | Ford | F-640 | 6/19/2023 | \$125,863.48 | Vendor: Landers Ford |
| 299 | Dump/Heavy Truck | 2000 Freightliner (Oil Distributor) | Daimler | FL70 | 9/21/2009 | \$81,807.00 | Oil Distributor - Vendor: A.E. Finley & Assoc. of TN |
| 300 | Vehicle | 2021 Explorer XLT | Ford | Explorer | 1/27/2021 | \$34,287.00 | Vendor: Lonnie Cobb Ford |
| 301 | Vehicle | 2020 F-350 | Ford | F350 | 8/25/2020 | \$27,974.56 | Vendor: Jenkins & Wayne |
| 302 | Vehicle Equipment | Truck Bed | | CMG13394VSS | 9/23/2020 | \$7,950.00 | S/N#: D846782 - Vendor: A & G Diesel |
| 303 | Vehicle Equipment | Welder | Lincoln | 225 | 1/6/2019 | \$3,930.00 | S/N#: U1171007581 - Vendor: AirGos |
| 304 | Vehicle Equipment | Compressor | Speedaire | 5F564A | 11/2/2020 | \$2,529.48 | S/N#: 6564404 - Vendor: Grainger |
| 305 | Vehicle | 2018 Ram 1500 | Dodge | Ram 1500 (4x4) | 10/23/2017 | \$25,084.00 | Vendor: Humboldt Chrysler Dodge, Jeep Inc |
| 306 | Vehicle | 2021 F-250 (Super Duty) | Ford | Super Duty F-250 | 1/11/2021 | \$31,578.00 | Vendor: Lonnie Cobb Ford, LLC |

| | | | | | | | |
|-----|-------------------|-----------------------------------|-----------|---------------------|------------|--------------|---|
| 307 | Vehicle | 2021 F-250 (Super Duty) | Ford | Super Duty F-250 | 1/11/2021 | \$31,578.00 | Vendor: Lonnie Cobb Ford, LLC |
| 308 | Vehicle | 2021 Explorer | Ford | Explorer XLT | 11/18/1976 | \$34,287.00 | Vendor: Lonnie Cobb Ford, LLC |
| 309 | Dump/Heavy Truck | 1998 Freightliner (Tractor Cab) | Daimler | FLD120064DT | 4/30/1998 | \$69,534.00 | Vendor: Neely Coble Company |
| 311 | Vehicle | 2014 F-250 | Ford | F-250 (4x4) | 6/4/2013 | \$21,709.40 | Vendor: Jenkins & Wynne |
| 312 | Dump/Heavy Truck | 2000 F-750 (Water Truck) | Ford | F-750 | 5/8/2000 | \$36,081.80 | Water Truck - Vendor: Gateway Ford |
| 314 | Dump/Heavy Truck | 2015 Freightliner (Dump Truck) | Daimler | M2106 (Single Axle) | 4/3/2014 | \$72,588.00 | Dump Truck - Vendor: Neely Coble Company |
| 316 | Vehicle | 2018 Ram 1500 | Dodge | Ram 1500 (4x4) | 10/23/2017 | \$25,084.00 | Vendor: Humboldt Chrysler Dodge Jeep, Inc |
| 317 | Vehicle | 2022 Explorer | Ford | Explorer XLT | 10/4/2001 | \$41,660.48 | Vendor: 72 Hour LLC |
| 318 | Dump/Heavy Truck | 2005 Sterling (Dump Truck) | Ford | L17500 | 6/23/2004 | \$64,932.00 | Vendor: Jenkins & Wynne |
| 322 | Dump/Heavy Truck | 2012 Freightliner (Dump Truck) | Daimler | M2106 (Single Axle) | 10/4/2011 | \$73,814.00 | Spare - Vendor: Neely Coble Company |
| 323 | Dump/Heavy Truck | 2022 Freightliner (Dump Truck) | Kenworth | T370 | 5/17/2021 | \$128,666.00 | Vendor: Worldwide Equipment |
| 324 | Dump/Heavy Truck | 2022 Freightliner (Dump Truck) | Kenworth | T370 | 5/17/2021 | \$128,666.00 | Vendor: Worldwide Equipment |
| 326 | Dump/Heavy Truck | 2018 Freightliner (Dump Truck) | Daimler | M2106 | 10/23/2017 | \$89,666.00 | Vendor: Neely Coble Company |
| 327 | Dump/Heavy Truck | 2016 Freightliner (Dump Truck) | Daimler | M2106 (Single Axle) | 5/15/2015 | \$72,545.00 | Vendor: Neely Coble Company |
| 328 | Dump/Heavy Truck | 2011 Freightliner (Dump Truck) | Daimler | M2106 (Single Axle) | 7/14/2010 | \$57,064.00 | Vendor: Neely Coble Company |
| 329 | Dump/Heavy Truck | 2006 Freightliner Dump Truck | Daimler | M2106 (Single Axle) | 2/27/2006 | \$44,349.00 | Vendor: Neely Coble Company |
| 330 | Vehicle | 2022 Ford F-550 (Crane Truck) | Ford | F-550 Chassis (4x4) | 12/20/2022 | \$193,400.00 | Vendor: Waters International Trucks |
| 331 | Vehicle Equipment | Truck Bed | Moltonier | Signature Series 1 | 12/20/2022 | \$0.00 | Vendor: Waters International Trucks |
| 332 | Dump/Heavy Truck | 2009 Freightliner (Flusher Truck) | Daimler | M2106 | 10/4/2007 | \$88,971.00 | Vendor: Singfellow Inc |
| 335 | Dump/Heavy Truck | 2017 Freightliner (Dump Truck) | Daimler | M2106 | 10/23/2019 | \$104,494.00 | Vendor: Neely Coble Company |
| 337 | Dump/Heavy Truck | 2017 Freightliner (Dump Truck) | Daimler | M2106 | 9/14/2016 | \$82,789.00 | Vendor: Neely Coble Company |
| 338 | Vehicle | 2017 F-350 XL | Ford | F-350 XL | 9/14/2016 | \$24,754.88 | Vendor: Jenkins & Wynne |
| 340 | Vehicle Equipment | Truck Bed | | | 9/14/2016 | \$0.00 | Vendor: Jenkins & Wynne |
| 341 | Dump/Heavy Truck | 2007 T-Series + B43 (Point Truck) | GMC | TTF042 T-Series | 12/15/2006 | \$187,029.00 | S/N#: 0131106561 (Stripper) - Vendor: M-B Companies, Inc. |
| 342 | Trolleys | Trolley | Troll-Eze | DG5022H3 | 7/9/1999 | \$35,800.00 | Vendor: Dakota Manufacturing Company |

| | | | | | | | |
|-----|-------------------------|-------------------------------|--------------|------------------|------------|--------------|--|
| 343 | Dump/Heavy Truck | 2021 Paver (Low Boy) | Eger Beaver | 50GSL-PR-50 Ton | 6/15/2021 | \$75,514.13 | Low Boy - Vendor: Walker's Trailer Sales |
| 348 | Vehicle-Heavy Machinery | 2021 Mini Excavator | Caterpillar | 306 | 12/17/2020 | \$76,918.00 | S/N#: G6G01970 - Vendor: Thompson Machinery |
| 350 | Skids | 1994 Skid Loader | New Holland | L785 | 1/29/1997 | \$20,160.00 | S/N#: 837234 - Vendor: Montgomery Ford New Holland |
| 351 | Trailers | Trailers | Pitts | TA20 | 11/30/2020 | \$16,200.00 | Vendor: LMI Tennessee LLC |
| 352 | Vehicle-Heavy Machinery | Milling Machine (Cold Planer) | Caterpillar | PM620 | 4/13/2021 | \$584,322.00 | S/N#: CAT00FM6CL8800106 - Vendor: Thompson Machinery |
| 353 | Vehicle-Heavy Machinery | Motor Grader | Caterpillar | 120H | 9/16/1998 | \$124,108.00 | S/N#: 4MK00479 - Vendor: Thompson Machinery |
| 354 | Vehicle-Heavy Machinery | Asphalt Recycler (2 Ton) | KM | I-2 | 1/5/2023 | \$70,000.00 | Vendor: Craico, Inc. |
| 355 | Vehicle-Heavy Machinery | Hot Box (4 Ton) | KM | Diesel (800TEDD) | 1/5/2023 | \$42,255.00 | Vendor: Craico, Inc. |
| 357 | Tractors | 2021 T56 Tractor | New Holland | T56 | 8/10/2021 | \$120,530.00 | Vendor: MoCo Equipment |
| 359 | Vehicle Equipment | 2021 Boom Mower | Diamond | DM8-C-N | 8/10/2021 | \$0.00 | Vendor: MoCo Equipment |
| 360 | Vehicle-Heavy Machinery | Motor Grader | Caterpillar | 120-G | 10/18/1979 | \$73,616.00 | S/N#: 87V04962 - Vendor: Thompson Machinery |
| 361 | Vehicle-Heavy Machinery | Bulldozer | Caterpillar | D6XL | 9/15/1999 | \$169,587.00 | S/N#: 1717 - Vendor: Thompson Machinery |
| 362 | Tractors | Zero Turn Mower (54') | Caterpillar | 770E Z track | 9/23/2021 | \$5,959.59 | S/N#: FR691U08291 & FR691U-B534R - Vendor: Husson, Inc |
| 364 | Vehicle-Heavy Machinery | Force Feed Loader | Alvey | 7-12 D | 10/2/1980 | \$63,325.00 | S/N#: 703-314 - Vendor: Dickson County Equipment |
| 367 | Vehicle Equipment | 2014 Boom Mower (22') | Tiger Bengal | TRB50 | 3/31/2014 | \$0.00 | S/N#: TB-7164 - Vendor: Dickson County Equipment |
| 372 | Vehicle-Heavy Machinery | Backhoe (Front End Loader) | New Holland | B95C (4x4) | 6/11/2019 | \$71,350.00 | S/N#: NZHH03177 - Vendor: MoCo Equipment |
| 374 | Vehicle Equipment | Forks | | PF4025 | 7/12/2012 | \$0.00 | S/N#: 1207524 - Vendor: Cumberland Tractor & Equipment LLC |
| 375 | Vehicle Equipment | Bucket | BK | 84" BucketLP | 7/12/2012 | \$0.00 | S/N#: 735074018 - Vendor: Cumberland Tractor & Equipment LLC |
| 376 | Vehicle-Heavy Machinery | 2021 Backhoe | Caterpillar | 420 (4x4) | 10/12/2021 | \$102,410.00 | S/N#: H810178 - Vendor: Thompson Machinery |
| 380 | Vehicle-Heavy Machinery | 2015 Backhoe | New Holland | B95C | 4/29/2016 | \$86,791.40 | S/N#: NEFH0314 - Vendor: Dickson County Equipment |
| 381 | General Equip-Units | Blasting Machine | | VME-225 | 11/18/1976 | \$345.00 | S/N#: 50019AV - Vendor: L.F. Donoue |
| 382 | Vehicle-Heavy Machinery | Cold Planer (30') | Poldin | LAF530 | 4/16/2017 | \$19,732.32 | S/N#: 1713087 - Vendor: Cumberland Tractor & Equipment LLC |
| 383 | General Equip-Units | Air Compressor | Leroi | Q185DJ | 4/5/1995 | \$12,850.00 | S/N#: 3272X602 - Vendor: A.E. Finley & Assoc. |
| 386 | Tractors | 2014 T56 Tractor | New Holland | T56:110 | 3/17/2016 | \$86,500.00 | S/N#: NH04824M - Vendor: Dickson County Equipment |
| 387 | Vehicle Equipment | 2014 Boom Mower (22') | Tiger Bengal | TRB50 | 3/17/2016 | \$0.00 | S/N#: TB-7318 - Vendor: Dickson County Equipment |

| | | | | | | | |
|-----|-------------------------|-------------------------------------|----------------|-------------------------|------------|--------------|---|
| 388 | Trailers | 2016 Trailer | Betterbill | PH1622DT (7 Ton) | 6/2/2016 | \$5,150.00 | Vendor: Cumberland Tractor & Equipment, LLC |
| 389 | Trailers | 2012 Rodar Trailer | OnSite | SR-3 (300) | 6/13/2015 | \$7,535.00 | Vendor: Decatur Electronics |
| 390 | Trailers | 2020 Trailer | Econoline | Phile till top (10 Ton) | 6/22/2020 | \$15,995.00 | Vendor: Econoline Trailers, Inc. |
| 392 | General Equip-Units | Brush Chipper (12) | Vermeer | BC1000XL | 5/23/2006 | \$20,220.00 | Vendor: Vermeer of TN, Inc. |
| 393 | Trailers | 2021 Trailer | Pitts | TA20 | 2/4/2021 | \$16,200.00 | Vendor: LMI Tennessee LLC |
| 395 | Trailers | 2021 Trailer | Pitts | TA20 | 2/4/2021 | \$16,200.00 | Vendor: LMI Tennessee LLC |
| 396 | Vehicle Equipment | Brush Chipper (12) | Vermeer | BC11000XL | 5/1/2007 | \$21,600.00 | Vendor: Vermeer of TN, Inc. |
| 397 | Trailers | 2021 Trailer | Pitts | TA20 | 2/3/2021 | \$16,200.00 | Vendor: LMI Tennessee LLC |
| 398 | Vehicle-Heavy Machinery | 2021 Backhoe | Caterpillar | 420 | 10/12/2021 | \$105,782.00 | Vendor: Thompson Machinery |
| 399 | Trailers | 2009 Trailer | North Shore | 119 | 5/31/2009 | \$1,235.00 | Vendor: Red River Equipment |
| 400 | Tractors | 2008 16020 Tractor | New Holland | 16020 | 5/7/2008 | \$39,500.00 | Spare - S/N#: 288D05710 - Vendor: Dickson County Equipment |
| 401 | Vehicle Equipment | 2008 Mower | Diamond | DSR-60-C | 5/7/2008 | \$11,065.00 | S/N#: 4454 - Vendor: Diamond Mowers |
| 402 | Tractors | 2022 TS100 Tractor | New Holland | TS100 | 3/27/2022 | \$30,450.00 | S/N#: 172993B - Vendor: Montgomery County Ford NH |
| 403 | Vehicle Equipment | Boom Mower (60') | Rotary | | 6/19/1999 | \$4,985.00 | S/N#: 610800CHP - Vendor: Cherokee Equipment |
| 404 | Tractors | 2013 TS6 Tractor | New Holland | TS6110 | 2/27/2013 | \$58,000.00 | S/N#: NH02963M - Vendor: Dickson County Equipment |
| 405 | Vehicle Equipment | 2013 Mower (60') | Diamond | DSR060 | 2/27/2013 | \$0.00 | S/N#: 7797 - Vendor: Dickson County Equipment |
| 407 | Vehicle-Heavy Machinery | 2015 roller | Caterpillar | CB24B | 6/22/2015 | \$44,435.30 | S/N#: 2000660 - Vendor: Thompson Machinery |
| 408 | Equip | 1999 Roller | Ingersoll Rand | DP90 | 11/1/1999 | \$75,255.00 | S/N#: 14909 - Vendor: Power Equipment Company |
| 409 | Tractors | 2016 tractor (Cab) | John Deere | 610M | 9/19/2016 | \$67,140.90 | S/N#: 1106110MHGH870351 - Vendor: Hutson, Inc. |
| 410 | Vehicle Equipment | 2016 Mower (60') | Diamond | DSR060-CO | 9/19/2016 | \$22,925.00 | S/N#: 18915/18916 - Vendor: Dickson County Equipment |
| 411 | Vehicle-Heavy Machinery | 2018 Excavator (w/ Hydraulic Thumb) | Volvo | EC220EL | 6/19/2018 | \$168,385.00 | S/N#: VCEL220EK00310827 - Vendor: Scott Construction Co |
| 412 | Tractors | 2022 tractor (Cab) | John Deere | 5090E | 5/26/2022 | \$85,602.50 | S/N#: 1P0509DEJM5070415 - Vendor: CMI Equipment Sales |
| 413 | Vehicle Equipment | 2022 Mower | Alamo | Brahma | 5/26/2022 | \$0.00 | S/N#: BRMA0220404/BR5R-220404 - Vendor: CMI Equipment Sales |
| 414 | Tractors | 2022 tractor (Cab) | John Deere | 5090E | 5/26/2022 | \$85,602.50 | S/N#: 1P0509DEJM5070410 - Vendor: CMI Equipment Sales |
| 415 | Vehicle Equipment | 2022 Mower | Alamo | Brahma | 5/26/2022 | \$0.00 | S/N#: BRMA-220406/BR5R-220406 - Vendor: CMI Equipment Sales |

| | | | | | | | |
|-----|-------------------------|-----------------------------------|-------------|------------------|------------|-------------|---|
| 417 | Vehicle Equipment | Ditching Bucket | | | 3/3/1999 | \$1,550.00 | Lower Yard - Vendor: Montgomery County Ford NH |
| 418 | Vehicle Equipment | Blower (Proforce) | Toro | 44538 | 5/15/2014 | \$6,677.50 | S/N#: 314000403 - Vendor: Smith Turf & Irrigation |
| 419 | Trailers | Trailer | North Shore | | 5/29/2014 | \$635.00 | Vendor: Red River Equipment |
| 420 | Vehicle-Heavy Machinery | 2005 Tandem Roller | Hamn | HD 110 | 8/18/2005 | \$83,852.00 | S/N#: 1740068 - Vendor: Nashville Tractor & Equipment |
| 421 | Tractors | 2016 156 Tractor | New Holland | TS6,110 | 3/28/2018 | \$69,829.00 | S/N#: MT01125M - Vendor: Dickson County Equipment |
| 423 | Vehicle Equipment | 2016 Mower (60") | Diamond | DSR60 | 3/28/2018 | \$0.00 | S/N#: 18883 - Vendor: Dickson County Equipment |
| 424 | Tractors | 2018 156 Tractor | New Holland | TS6,110 | 10/15/2018 | \$92,500.00 | S/N#: NT022114M - Vendor: Moco Equipment |
| 425 | Vehicle Equipment | 2018 Mower | Diamond | DSR60 | 10/15/2018 | \$0.00 | S/N#: 22022 - Vendor: Moco Equipment |
| 427 | Skids | 2022 Skid Loader (w/ attachments) | Caterpillar | 299D3 | 10/27/2021 | \$89,017.85 | S/N#: DY905613 - Vendor: Thompson Machinery |
| 428 | Vehicle Equipment | 2022 Bucket (80") | Caterpillar | | 10/27/2021 | \$0.00 | S/N#: BK31156 - Vendor: Thompson Machinery |
| 429 | Vehicle Equipment | 2022 Grapple Rake (84") | Caterpillar | | 10/27/2021 | \$0.00 | S/N#: GB3077 - Vendor: Thompson Machinery |
| 430 | Skids | 2022 Skid Loader (w/ attachments) | Caterpillar | 299D3 | 10/28/2021 | \$82,214.20 | S/N#: DY905614 - Vendor: Thompson Machinery |
| 431 | Vehicle Equipment | 2022 Bucket (80") | Caterpillar | | 10/28/2021 | \$0.00 | S/N#: BK30737 - Vendor: Thompson Machinery |
| 432 | Vehicle Equipment | 2022 Fork | Caterpillar | | 10/28/2021 | \$0.00 | S/N#: CC20245 - Vendor: Thompson Machinery |
| 433 | Vehicle Equipment | 2022 Grapple Bucket (80") | Caterpillar | | 10/28/2021 | \$0.00 | S/N#: GB30106 - Vendor: Thompson Machinery |
| 434 | Vehicle-Heavy Machinery | 2022 Wheel Loader | Caterpillar | 928C | 12/17/2002 | \$88,763.00 | S/N#: 6XR03653 - Vendor: Thompson Machinery |
| 436 | Vehicle-Heavy Machinery | 2016 Asphalt Roller | Case | DV209C | 3/29/2016 | \$96,588.00 | S/N#: DDD209C NENR2015 - Vendor: Diamond Equipment Co |
| 438 | Vehicle Equipment | 2022 Gaurdial Post Driver | Danuser | SM40 | 10/27/2021 | \$9,763.25 | S/N#: 9524 - Vendor: Thompson Machinery |
| 439 | Tractors | 2009 Tractor | New Holland | T620 | 10/20/2009 | \$42,299.00 | S/N#: 29BD10799 - Vendor: Dickson County Equipment Co |
| 440 | Vehicle Equipment | 2009 Mower (Side Rotary) | Diamond | DSR-60C | 10/20/2009 | \$13,377.00 | S/N#: 5288 - Vendor: Dickson County Equipm Co |
| 441 | Vehicle Equipment | Front Blade Snow Plow (8') | John Deere | | 11/26/1996 | \$1,250.00 | Vendor: Ford Richardson |
| 442 | Vehicle Equipment | 2021 Hitch Mount Core Machine | Milwaukee | Dynodill CE-1150 | 7/27/2021 | \$5,557.16 | S/N#: 7408321290018 - Vendor: Fastenal |
| 443 | Vehicle Equipment | 2021 Generator (1800w) | Predator | DH98 | 12/7/2021 | \$299.99 | S/N#: 21080201381 - Vendor: Harbor Freight |
| 444 | Vehicle-Heavy Machinery | Asphalt Roller | Caterpillar | CB214C | 5/24/1995 | \$24,516.00 | (ARR#8C0016) - S/N#: 09XK00198 - Vendor: Thompson Machinery |
| 445 | Vehicle-Heavy Machinery | 2011 Backhoe | New Holland | B95 | 3/29/2011 | \$53,900.00 | S/N#: NAHH01533 - Vendor: Nashville Tractor Equipment |

| | | | | | | | |
|-----|-------------------------------|---|------------------|------------------------------------|------------|--------------|---|
| 446 | Vehicle Equipment | 2011 Fork | New Holland | 555E | 3/29/2011 | \$1,250.00 | S/N#: 31003939 - Vendor: Nashville Tractor Equipment |
| 447 | Vehicle-Heavy Machinery Equip | 2019 Paver (w/ Omnl 318) | Volvo | P71708 | 9/16/2019 | \$385,125.00 | S/N#: 3184100765 - Vendor: Scott Equipment Co |
| 449 | Vehicle Equipment | 1989 Front Loader | Woods | 1027 | 5/5/1998 | \$4,000.00 | S/N#: 637185 - Vendor Montgomery County Ford |
| 450 | Vehicle-Heavy Machinery Equip | 2022 Paver | Vogele | Super 1700-3' | 11/28/2022 | \$462,925.00 | S/N#: 19820363 - Vendor: Pwer Equipment |
| 451 | Vehicle-Heavy Machinery Equip | 2008 Shoulder Machine | Midland | SA2008 | 12/24/2008 | \$62,690.00 | S/N#: 417 - Vendor: CMI Equipment |
| 452 | Vehicle-Heavy Machinery Equip | 2016 Broom (w/ Hydrostatic Drive) | Superior | DT80-K | 2/23/2016 | \$52,217.00 | S/N#: 816308 - Vendor: Scott Equipment |
| 453 | Tractors | 2020 Tractor | New Holland | PowerStar 90 | 11/19/2020 | \$74,999.00 | S/N#: ELR15090FJLE50631 - Vendor: Dickson County Equipment Co |
| 454 | Vehicle Equipment | 2020 Rotary Mower | Diamond | DSR060-CO | 11/19/2020 | \$0.00 | S/N#: 23927/23928 - Vendor: Dickson County Equipment Co |
| 455 | Shop Equip.-Units | 2023 Mobile Column Lift (Battery Powered) | LB All Certified | ATEML-40348C-(A,B,C,D each column) | 1/4/2023 | \$33,373.75 | Qty. 4 - S/N#: ML40348C4221002 - Vendor: Cornwell (Christopher Tidwell) |
| 457 | Vehicle Equipment | 2010 Chipper | Woodsman | 750 | 6/3/2010 | \$39,398.00 | S/N#: 1W9R51512AF341045 - Vendor: CME Equipment Sales |
| 459 | Vehicle Equipment | Snow Plow (10' Frame Mount) | Gledhill | | 2/15/2000 | \$3,479.00 | Vendor: Stewarts County |
| 460 | Vehicle Equipment | Snow Plow | HM Meyer | | 2/15/2000 | \$4,400.00 | Vendor: Cherokee Equipment Co. |
| 461 | Vehicle Equipment | Heavy Duty Snow Plow | Gledhill | | 4/2/1986 | \$3,669.00 | S/N#: 56410 - Vendor: H.H. Hooper Machinery |
| 462 | Vehicle Equipment | Heavy Duty Snow Plow | Gledhill | | 4/2/1986 | \$3,669.00 | S/N#: 56411 - Vendor: H.H. Hooper Machinery |
| 463 | Vehicle Equipment | Snow Plow | Gledhill | | | \$1,500.00 | S/N#: 46350 |
| 464 | Vehicle Equipment | Snow Plow (10') | Valk | 100 | | \$1,500.00 | S/N#: 927 |
| 465 | Vehicle Equipment | Snow Plow | Gledhill | | | \$1,500.00 | |
| 466 | Vehicle Equipment | Snow Plow (w/ Pump) | Myers | SP100-927 | | \$1,000.00 | S/N#: E523047 |
| 467 | Vehicle Equipment | Snow Plow (w/ Pump) | Myers | | | \$1,000.00 | S/N# 525536 (on pump) |
| 468 | Vehicle Equipment | Snow Plow (w/ Pump) | Myers | | | \$1,000.00 | S/N: E5260772 (on pump) |
| 469 | Vehicle Equipment | Snow Plows (Home made) | | | | \$0.00 | Qty. 4 - No Name or Serial #s |
| 470 | Vehicle Equipment | Slat Spreader | Swenson | | 1/21/1994 | \$1,600.00 | Extra - S/N#: 65136 - Vendor: Cherokee Equipment Co |
| 472 | Vehicle Equipment | Snow Plow (10') | Myers | | 1/22/1997 | \$4,500.00 | Vendor: Cherokee Equipment Co |
| 473 | Vehicle Equipment | 2006 Hopper Spreader | Swenson | | 6/29/2006 | \$9,189.00 | S/N#: 0506-1222 - Vendor: D&M Distributing Co. |
| 474 | Vehicle Equipment | 2006 Snow Plow | Myers | HM10 | 8/16/2008 | \$5,825.38 | Vendor: D&M Distributing Co. |

| | | | | | | |
|-----|-------------------|---|--------------|------------|--|-------------|
| 475 | Vehicle Equipment | Utility Sprayer | RM-65 | | | \$565.00 |
| 476 | Vehicle Equipment | 3 Point Hitch Post Hole Digger (Heavy Duty) | | 8/31/1999 | S/N#: 1207255 - Vendor: MoCo Ford New Holland | \$790.00 |
| 477 | Vehicle Equipment | Salt Spreader (13') | E2020XCT | 11/18/2002 | S/N#: 114098 - Vendor: CMI Equipment Sales | \$14,198.00 |
| 478 | Vehicle Equipment | Salt Spreader (13') | E2020XCT | 11/18/2002 | S/N#: 116130 - Vendor: CMI Equipment Sales | \$0.00 |
| 479 | Vehicle Equipment | Loader Bucket (HD) | F44E | | For Backhoe - S/N#: 63900B | \$0.00 |
| 480 | Vehicle Equipment | 2005 V-Box Salt Spreader w/ Spinner Sassy | EV 100-13569 | 12/5/2005 | Vendor: D&M Distributing | \$7,513.33 |
| 481 | Vehicle Equipment | 2005 Underligate Spreader | SAD | 8/11/2005 | S/N#: 1005-1244 - Vendor: D&M Distributing | \$2,000.00 |
| 482 | Vehicle Equipment | 2005 Underligate Spreader | SAD | 8/18/2005 | S/N#: 1005-1240 - Vendor: D&M Distributing | \$2,000.00 |
| 483 | Vehicle Equipment | 2006 Underligate Spreader | SAD | 1/10/2005 | S/N#: 1204-1113 - Vendor: D&M Distributing | \$2,000.00 |
| 484 | Vehicle Equipment | 2007 Salt Spreader | Swenson | 10/3/2007 | S/N#: 0506-1111 - Vendor: D&M Distributing | \$2,487.00 |
| 485 | Vehicle Equipment | 2007 Salt Spreader | Swenson | 10/3/2007 | S/N#: 0506-1112 - Vendor: D&M Distributing | \$2,487.00 |
| 486 | Vehicle Equipment | 2007 Snow Plow (10') | Vaik | 12/31/2007 | S/N#: 32514 - Vendor: D&M Distributing | \$8,215.00 |
| 487 | Vehicle Equipment | 2007 Snow Plow (10') | Vaik | 12/31/2007 | S/N#: 32515 - Vendor: D&M Distributing | \$8,215.00 |
| 488 | Vehicle Equipment | 2008 Snow Plow (10') | Vaik | 5/29/2008 | RV102116DAFR S/N#: 32945 - Vendor: D&M Distributing | \$7,738.00 |
| 490 | Vehicle Equipment | 2008 Salt Spreader | SAD - 820 | 5/29/2008 | S/N#: 0508-2822 - Vendor: D&M Distributing | \$2,487.00 |
| 492 | Vehicle Equipment | 2009 Salt Spreader | Swenson | 3/16/2009 | S/N#: 0508-2825 - Vendor: D&M Distributing | \$2,100.00 |
| 493 | Vehicle Equipment | 2009 Salt Spreader | Swenson | 3/16/2009 | S/N#: 0508-2825 - Vendor: D&M Distributing | \$2,100.00 |
| 494 | Vehicle Equipment | 2009 Salt Spreader | Swenson | 3/16/2009 | S/N#: 0508-2826 - Vendor: D&M Distributing | \$2,100.00 |
| 495 | Vehicle Equipment | 2009 Snow Plow (10') | Vaik | 11/30/2009 | RV102-116DAFR S/N#: 33676 - Vendor: D&M Distributing | \$8,191.00 |
| 496 | Vehicle Equipment | 2012 Snow Plow (10') | Vaik | 10/31/2011 | RV102-116DAFR S/N#: 35711 - Vendor: D&M Distributing | \$8,191.00 |
| 497 | Vehicle Equipment | 2013 Snow Plow (10') | Vaik | 11/12/2013 | RV-102 S/N#: 37211 - Vendor: D&M Distributing | \$8,190.00 |
| 498 | Vehicle Equipment | 2013 Snow Plow (10') | Vaik | 11/12/2013 | RV-102 S/N#: 37212 - Vendor: D&M Distributing | \$8,190.00 |
| 499 | Vehicle Equipment | 2015 Snow Plow (10') | Meyers | 7/7/2015 | Rood Pro Vendor: D&M Distributing | \$6,815.00 |
| 500 | Vehicle Equipment | 2017 Snow Plow (10') | Meyers | 12/5/2017 | Rood Pro S/N#: 19309455 & 3441490 - Vendor: Impco | \$6,672.91 |
| 501 | Vehicle Equipment | 2020 Snow Plow | Snow Dogg | 1/5/2020 | 166 Series S/N#: 22127 - Vendor: Tri-Green | \$8,991.49 |

| | | | | | | | |
|-----|---------------------|--|--------------|-----------------------------------|------------|-------------|--|
| 502 | Vehicle Equipment | 2020 Snow Plow (Moldboard) | Meyers | Road Pro | 9/23/2020 | \$8,156.08 | S/N#: 30109455/Mount KI S/N#: 3041630 - Vendor - Impco |
| 503 | Vehicle | 2023 Ram 2500 | Dodge | 2500 | 3/29/2023 | \$50,477.00 | Vendor: Gary Matthews Motor, Inc |
| 504 | Vehicle | 2023 Ram 2500 | Dodge | 2500 | 3/29/2023 | \$50,477.00 | Vendor: Gary Matthews Motor, Inc |
| 505 | General Equip-Units | 2017 Pressure Washer (w/ remote) | Alkota | 4231-AEUL | 4/3/2017 | \$6,750.00 | S/N#: 2853876 - Vendor: KS Supply |
| 506 | General Equip-Units | Air Sander (5') | National Det | DA-Air | 5/5/1999 | \$149.00 | Vendor: Moore Sales |
| 507 | General Equip-Misc. | Drum Hand Truck (55 Gallons) | | | 8/18/1993 | \$175.75 | Vendor: W.W. Grainger |
| 508 | General Equip-Units | Jack Stands (7 Ton) | | | | \$64.60 | Qty: 2 |
| 510 | General Equip-Units | Climate Control Heater | | BX-10 | | \$200.00 | S/N#: BXD00818 |
| 511 | General Equipment | Post Driver | | | 6/14/1994 | \$1,500.00 | Vendor: MoCo Ford New Holland |
| 512 | General Equipment | Fluid Containment Fiberglass Tank (12K Gallon) | | Single Wall | 9/3/1998 | \$21,992.50 | Vendor: Nashville Equipment Co |
| 513 | General Equipment | Fluid Containment Fiberglass Tank (10K Gallon) | | Single Wall | 8/25/1998 | \$21,992.50 | Vendor: Nashville Equipment Co |
| 514 | General Equip-Units | High Speed Suction Pump (Gas) 9153A (w/ hose, nozzle swivel & breakaway) | Gasboy | | 8/25/1998 | \$2,605.00 | Vendor: Nashville Equipment Co |
| 515 | General Equipment | Tank w/ Agitator & Manway (6K Gallon) | | SS-1 Tank | 6/29/2022 | \$76,450.00 | S/N#: 61087 - Vendor: Cimline, Inc. |
| 516 | Trailers | 2023 Trailer w/ Wood Floor | Better Built | BH2022FB-E (7K Bumper Pull Trail) | 4/3/2023 | \$8,450.00 | Vendor: BJ's Trailers, LLC |
| 517 | Shop Equip-Units | Ventilation Fan (w/ 25' Hose) | Allegro | | 4/11/2023 | \$422.98 | S/N#: 33-67977 - Vendor: Grainger |
| 518 | Tools | 2012 Side Discharge Mower (21") | Bolens | 11A-BQ4R765 | 6/27/2012 | \$179.00 | S/N#: 1E21K11555 - Vendor: Lowes |
| 519 | Tools | Charger | BTC | SE3000 | 3/28/2001 | \$362.00 | Vendor: Clarksville Auto |
| 520 | Tools | Torque Wrench | | | 5/31/2000 | \$149.00 | Vendor: Queen City Truck & Diesel |
| 522 | Tools | Power Pump (4 Ton) | Porta | 4012 - 2 Speed | 6/30/1999 | \$327.00 | Vendor: Queen City Truck & Diesel |
| 524 | Tools | Power Pump (10 Ton) | Porta | 4170 | 6/30/1999 | \$685.00 | Vendor: Queen City Truck & Diesel |
| 525 | Tools | Meter Gun & Extension (16 qt) | Lincoln | LNP1-988 | 3/4/1999 | \$391.92 | Vendor: Queen City Truck & Diesel |
| 526 | Tools | Torque Wrench | | | 9/22/1998 | \$169.00 | Vendor: Riverside Auto Parts |
| 527 | Tools | Jumper Hose (2 Ft) | Hosereel | | 12/14/1998 | \$262.00 | Qty: 2 - Vendor: Carquest |
| 528 | Tools | Drill Sharpener | | | 5/18/1998 | \$148.00 | Vendor: Moore Sales |
| 529 | Tools | Jack Stands (10 Ton) | | | | \$240.00 | Qty: 3 |

| | | | | | | | | | |
|-----|-------------------|--|-----------------------|---------------|--|------------|--|------------|--|
| 530 | Tools | Gas Pump Bell | Wingler | 6122 | | | | \$77.40 | |
| 531 | Tools | Hammer Drill (8-1/2") | | 1Y082 | | 7/27/2000 | Vendor: W.W. Grainger | \$230.50 | |
| 532 | Tools | Chain (3/8" - 7 Ton) | System | | | 8/8/1997 | Qiv. 2 - Vendor: Rak Industries | \$713.60 | |
| 533 | Tools | Grinder | Dewell | 402 DW | | 10/21/1997 | Vendor: Queen City | \$159.60 | |
| 534 | Vehicle Equipment | Air Compressor | | | | 5/4/2000 | Vendor: Corquest Cleaner & Equipment | \$1,795.00 | |
| 535 | Tools | 2014 Bench Vise (6") | Willon | 676 | | 4/28/2014 | Vendor: Grainger | \$215.50 | |
| 536 | Tools | Angle Grinder (7") | Dewell | DW474 | | 4/16/2002 | Vendor: Organ Building Supply | \$141.98 | |
| 537 | Vehicle Equipment | Hydraulic Winch | | | | 4/19/2006 | Vendor: Grainger | \$1,791.90 | |
| 538 | Tools | Drill Press - Used (w/Chucks & Drill Bits) | | 3HP | | 8/7/1996 | S/N#: MA14571 Vendor: Roy Morrison | \$1,500.00 | |
| 539 | Shop Equip-Units | 2008 Compressor (Portable) | Edgie | 1155G | | 5/22/2006 | S/N#: E081982 - Vendor: Rural King | \$699.99 | |
| 540 | Vehicle Equipment | 2020 Air Compressor | Speed Aire | 4N84 | | 3/5/2020 | S/N#: 02 20 20259118 - Vendor: Grainger | \$1,400.58 | |
| 541 | Tools | 2020 Impact Wrench (3/4") | Ingersoll Rand | 259 | | 9/15/2020 | S/N#: 20A06068 - Vendor: Riverside Auto Parts | \$454.67 | |
| 542 | Tools | 2013 Impact Wrench (3/4") | Ingersoll Rand | 2145QIMAX | | 5/13/2013 | S/N#: SP13DC40080 - Vendor: Fastenal | \$548.41 | |
| 543 | Tools-Chainsaw | 2008 Reciprocating Saw | Dewell | DW304DR | | 7/10/2008 | S/N#: 1608-820081449 - Vendor: Organ Building Supply | \$109.00 | |
| 544 | Tools | 2009 Hydraulic Jack (3 Ton) | | WF-10940 | | 1/8/2009 | S/N#: 501534 - Vendor: Clarksville Auto Parts | \$155.00 | |
| 545 | Tools | 2009 Plasma Cutter | Powermax | 45 | | 5/27/2009 | S/N#: 045-006557 - Vendor: Airgas | \$1,553.08 | |
| 546 | Tools | 2010 Chop Saw (14") | Sihi | 420 | | 10/19/2010 | S/N#: 172218144 - Vendor: MoCo Co-Op | \$799.96 | |
| 548 | Tools | 2012 Hydraulic Jack (Rapid Lift) | Performance Tool | W1616 | | 1/4/2012 | S/N: WF-00680 - Vendor: Clarksville Auto Parts | \$179.85 | |
| 549 | Tools | 2012 Air/Hydraulic Jack (22 Ton) | OTC Tools & Equipment | 1768A-J-3 | | 8/20/2012 | Vendor: Corquest | \$685.00 | |
| 550 | Tools | 2019 Truck Jack (22 Ton) | | 2 Stage | | 6/20/2019 | Vendor: Riverside Auto Parts | \$769.99 | |
| 552 | Tools | 2013 Drive Impact Wrench (1/2") | Ingersoll Rand | 2135TIMAX | | 9/18/2013 | S/N#: SP13G030950 - Vendor: Riverside Auto Parts | \$344.70 | |
| 554 | Tools | 2013 Impact Wrench (3/8") | Ingersoll Rand | 2135TIMAX | | 10/24/2013 | S/N#: SP13H090240 - Vendor: Riverside Auto Parts | \$299.00 | |
| 555 | Tools | 2015 Impact Driver Set (w/ Bit & Chargers) | Dewell | DC759 & DC823 | | 5/12/2015 | Josh Sale - Qiv. 2 - Vendor: Lowes | \$151.05 | |
| 556 | Tools-Chainsaw | 2015 Circular Saw w/ Case (17.4") | Dewell | | | 7/23/2015 | S/N#: 973231 - Vendor: Orgains | \$191.59 | |
| 557 | Tools | 2015 Transfer Saw (1/2 HP) | Wayne | PC4 | | 9/2/2015 | Vendor: Clarksville Auto Parts | \$177.49 | |

| | | | | | | | |
|-----|-------------------|--|----------------|----------|------------|------------|---|
| 561 | Tools | Air Hydraulic w/ Extension Kit Tire (22 Ton) | | | 6/4/2002 | \$499.00 | Vendor: Timmons Tech Supply |
| 563 | Tools | Floor Jack | AC Delco | | 1/5/2017 | \$124.99 | Vendor: O'Reilly's |
| 564 | Tools | 2017 Power Probe | Power Probe | PP3CSRED | 5/11/2017 | \$99.99 | S/N#: C3R0037156 - Vendor: Riverside Auto Parts |
| 565 | Tools | Form Jack (4" Lift) | AC Delco | | 10/6/2020 | \$79.99 | Vendor: O'Reilly's |
| 566 | Tools | 2020 Sand Blasting Machine | Westward | | 11/9/2020 | \$364.17 | Vendor: Gidiger |
| 567 | Tools | 2017 Impact Gun (1") | Carlyle | | 8/7/2017 | \$349.99 | S/N#: C1512054 - Vendor: Riverside Auto Parts |
| 568 | Tools | 2017 Impact Wrench (3/8") | Kobalt | | 8/10/2017 | \$46.55 | S/N#: GYR038237 - Vendor: Lowes |
| 569 | Tools | 2017 Oil Control Nozzle w/ Meter | Graco | | 8/31/2007 | \$340.82 | S/N#: C06815 - Vendor: Clarksville Fastners |
| 571 | Tools | 2018 Clutch Jack | Equiprite | | 3/13/2018 | \$699.99 | S/N#: SBG141100858 - Vendor: Fastenal |
| 572 | Vehicle Equipment | 2018 Trash Pump | Champion | | 8/29/2018 | \$252.77 | S/N#: 18JUL1302165 - Vendor: Lowes |
| 573 | Tools | Impact Wrench (3/4" Heavy Duty) | NAPA | | 4/17/1999 | \$189.99 | S/N#: B1811000 - Vendor: Riverside Auto Parts |
| 574 | Tools | 2019 AC Recovery Unit | Robinair | | 4/22/1999 | \$5,489.00 | S/N#: 215976631 - Vendor: Clarksville Auto Parts |
| 575 | Tools | Welding/Cutting Torch-Offit | Rodnor | | 6/6/2019 | \$450.00 | Vendor: Alcos |
| 576 | Tools | Needle Scaler | Ingersoll Rand | | 3/16/2020 | \$256.74 | S/N#: 219L - Vendor: Grainger |
| 577 | Tools | Grease Pump | | | 6/15/2020 | \$569.47 | S/N#: 2004009 - Vendor: Fastenal |
| 578 | Tools | Impact Wrench Kit Cordless (1/2") | DeWalt | | 4/21/2021 | \$403.10 | Vendor: Fastenal |
| 579 | Tools | Backpack Blower | Stihl | | 9/20/2021 | \$394.99 | S/N#: 527513196 - Vendor: Hutson, Inc. |
| 580 | Tools | Impact Wrench (3/4" Drive) | Ingersoll Rand | | 1/24/2022 | \$762.40 | S/N#: 19K170071 - Vendor: Grainger |
| 581 | Tools | Engine Jack (22 Ton) | Carlyle | | 6/1/2022 | \$715.00 | S/N#: T2203000372 - Vendor: Riverside Auto Parts |
| 584 | Tools | Hammer Drill | Milwaukee | | 9/12/2022 | \$319.00 | S/N#: F82CD214200261 - Vendor: Fastenal |
| 585 | Tools | Low Profile Jack (3.5 Ton) | Professional | | 9/15/2022 | \$494.19 | S/N#: H2106004511 - Vendor: Riverside Auto Parts |
| 586 | Tools | Low Profile Jack (3.5 Ton) | Professional | | 9/15/2022 | \$494.19 | S/N#: H211107436 - Vendor: Riverside Auto Parts |
| 587 | Tools | Jack Stand (22 Ton) | Carlyle | | 10/3/2022 | \$300.00 | Qty: 2 - S/N#: 22050031 & 22050062 - Vendor: Riverside Auto Parts |
| 588 | Tools | Jack Stand (22 Ton) | Carlyle | | 10/3/2022 | \$300.00 | Qty: 2 - S/N#: 22050072 & 22050021 - Vendor: Riverside Auto Parts |
| 589 | Tools | Truck Ramp (20 Ton) | Carlyle | | 10/17/2022 | \$569.80 | S/N#: MS2206049 - Vendor: Riverside Auto Parts |

| | | | | | | | |
|-----|-------------------|--|------------------|-------------|------------|------------|--|
| 590 | Tools | Truck Ramp (20 Ton) | Carlyle | 791-9003 | 10/17/2022 | \$569.50 | S/N#: MS2206046 - Vendor: Riverside Auto Parts |
| 591 | Tools | Impact Driver (3/8") | Milwaukee | M18 | 10/25/2022 | \$300.00 | S/N#: L78AM-2228-02696 - Vendor: Cornwell |
| 592 | Tools | Impact Driver (1/2") | Milwaukee | M18 | 10/25/2022 | \$300.00 | S/N#: H96AM-2228-11831 - Vendor: Cornwell |
| 593 | Tools | Grease Gun | Milwaukee | M18 | 10/25/2022 | \$300.00 | S/N#: E98AF-2211-01208 - Vendor: Cornwell |
| 594 | Tools | Right Angle Impact | Milwaukee | M12 | 11/1/2022 | \$429.95 | S/N#: L19AD211600710 - Vendor: Cornwell |
| 595 | Tools | Impact Wrench (3/8") | Milwaukee | M18 (Combo) | 11/1/2022 | \$694.52 | S/N#: L78AM-222802439 - Vendor: Cornwell |
| 596 | Tools | Impact Wrench (1/8") | Milwaukee | M18 (Combo) | 11/1/2022 | \$0.00 | S/N#: H96AM222811573 - Vendor: Cornwell |
| 597 | Shop Equipment | Step Ladder | World's Greatest | | 7/24/2001 | \$79.92 | Vendor: Lowes |
| 598 | Tools | Buffer & Pads | Black & Decker | 6124 | 5/30/1995 | \$212.95 | S/N#: 46426 - Vendor: Clarkville Auto Parts |
| 599 | General Equipment | Bench 8' (used) | Black & Decker | | | \$237.25 | S/N#: 79470424 |
| 600 | Tools | Bench Grinder (HD) | | | | \$500.00 | |
| 601 | Tools | Chain Block | Badger | #369 | | \$500.00 | |
| 602 | Tools | Floor Jack on Wheels (Orange - 20 Ton) | Hein Werner | | | \$310.00 | |
| 603 | Tools | Wheel Puller Jack on Wheels w/ Lincoln | | | | \$434.12 | |
| 604 | Tools | Jack Stand (10 Ton) | Nesco | | | \$140.00 | Qty: 2 |
| 605 | Tools | Jack Stand (5 Ton) | | | | \$90.00 | Qty: 2 |
| 606 | Tools | C.I.T. Disc Cap Type (Cut off Tool) | | | | \$35.00 | |
| 607 | Tools | Ball Cutters | Rigid | | | \$63.00 | S/N#: 98990-N365 |
| 608 | Tools | Come-Along (1-1/2 Ton) | | | | \$339.00 | |
| 609 | Tools | Crimping Tool (C.I.: 500) | | | | \$134.40 | |
| 610 | Tools | Cylinder Home | | | | \$65.00 | |
| 611 | Tools | Air Tank (120LB) | | | | \$65.00 | |
| 612 | Tools | Wheel Puller (HD) & Wrench (3P-1535) | Caterpillar | | 4/11/2000 | \$2,609.44 | Vendor: Thompson Machinery |
| 613 | Tools | Steering Wheel Puller | | | | \$60.00 | |
| 614 | Tools | Ring Compressors | | | | \$12.00 | |

| | | | | | | | |
|-----|-------|---|-------------------|---------------|------------|------------|---|
| 615 | Tools | Wheel Nut Wrenches | | | | \$60.00 | Qty. 3 |
| 616 | Tools | Piston Grover -1 | | | | \$14.00 | |
| 617 | Tools | Wrench Set (17 pc) | | | 6/17/2000 | \$198.00 | Vendor: Moore Sales |
| 618 | Tools | Jigsaw (2 speed) | | | | \$37.75 | |
| 619 | Tools | Roll Pin Punch Set | | | 7/15/2003 | \$27.44 | Vendor: Goinger |
| 620 | Tools | Drill Chuck Size (1/2") | DeWalt | DW246 | 7/14/2003 | \$137.28 | S/N#: 86076200224E |
| 621 | Tools | Electronic Diagnostic Starter Kit (HD) | | Pro Link Plus | 10/29/2003 | \$1,695.00 | S/N# 090533044 - Vendor: Moore Sales |
| 622 | Tools | Fuke Multimeter (Auto) | Fuke | 78 | 3/16/2004 | \$225.00 | Tool Box #2 - S/N#: 84680097 - Rural King |
| 623 | Tools | Sand Blaster | | | 1/26/2004 | \$117.93 | S/N#: 00008 - Vendor: Rural King |
| 624 | Tools | Gauge Set | | | 5/15/2007 | \$141.39 | S/N#: 7401 - Vendor: Carquest |
| 625 | Tools | Leak Detector | TIF | TIF-RX-1A | 5/24/2004 | \$159.99 | S/N#: 120312000694 - Vendor: Carquest |
| 626 | Tools | Wrench Set (14 pc) | Blockhawk | | 1/25/2005 | \$121.15 | Vendor: Carquest |
| 627 | Tools | Metric Tool Set (17 pc) | | | 8/4/2005 | \$119.95 | New Tube Truck - Vendor: Carquest |
| 628 | Tools | Snap Ring Tool Set (6 pc) | | | 8/15/2005 | \$89.20 | Vendor: Cornwell Tools |
| 629 | Tools | 1/2" X 22" ORG | HF322NOH | | 8/15/2005 | \$65.99 | Tool Box #1 - Vendor: Cornwell Tools |
| 630 | Tools | Ratchet Dr. (1/2") | | | 8/15/2005 | \$100.28 | Vendor: Cornwell Tools |
| 631 | Tools | Cutting Torch Set (Complete) | VIC0084+2020 | | 12/28/2006 | \$379.00 | Vendor: Airgas |
| 632 | Tools | Impact Wrench W/ Case & 5 Sockets (749) | Chicago Pneumatic | CIO-CP749K | 3/23/2006 | \$197.00 | S/N#: 031750 - Vendor: Carquest Auto |
| 634 | Tools | Impact Wrench W/ Case & 5 Sockets (749) | Chicago Pneumatic | CIO-CP749K | 3/19/2007 | \$201.00 | S/N#: 06349D - Vendor: Carquest Auto |
| 635 | Tools | Bit & Socket Set (33 Pc - 3/8" Ratchet) | | Drive Star | 4/3/2007 | \$199.98 | S/N#: S089039 - Vendor: Truck Pro |
| 636 | Tools | Reversible Drill (1/2") | Mountain | MTN7307 | 5/13/2008 | \$97.70 | Vendor: Truck Pro |
| 637 | Tools | Brake Scanner | ABS | D13418 | 9/4/2008 | \$451.89 | Vendor: Truck Pro |
| 638 | Tools | Fuel Pressure Tester | | 6551 | 2/3/2009 | \$375.00 | Vendor: Clarksville Auto Parts |
| 639 | Tools | Air Impact Tool (1/2") | Ingersoll Rand | 1/2 Drive | 3/2/2009 | \$179.90 | S/N#: 231HA - Vendor: Truck Pro |
| 640 | Tools | Scan Diagnostic Tool | ABS | CP9449 | 3/19/2009 | \$249.00 | S/N#: 3388225 - Vendor: Carquest Auto Parts |

| | | | | | | | | |
|-----|---------------------|--------------------------------|--------------------|-------------------|--|------------|----------|--|
| 641 | Tools | Leak Detector | Tek-Mate | 705-202 | | 5/4/2009 | \$220.56 | S/N#: 09030225 - Vendor: Clarksville Auto Parts |
| 642 | Tools | Troubie Manual (For Equip.) | | | | 5/4/2009 | \$85.96 | Vendor: Clarksville Auto Parts |
| 643 | Tools | Injection Pump Timing Kit | CNH Original Parts | 3800000081 | | 8/31/2009 | \$460.36 | Vendor: Clarksville New Holland |
| 644 | Tools | Flex Hone | Flex Hone | RCF-425HD | | 9/8/2009 | \$136.48 | Vendor: Carquest Auto Parts |
| 645 | Tools | Adhesive Gun | Dewalt | DC545 | | 5/30/2019 | \$299.00 | S/N#: 48318 - Vendor: Clarksville Auto Parts |
| 646 | Tools | Crankshaft Balancer Fuller Kit | GM | OTC-7912 | | 1/11/2010 | \$352.99 | Vendor: Clarksville Auto Parts |
| 647 | Tools | Reversible Angle Drive | Ingersoll Rand | 7807R | | 12/6/2011 | \$119.00 | S/N#: 211K - Vendor: Carquest Auto Parts |
| 648 | General Equip-Units | Healer (175-210K BTU) | Kero World | 2102 | | 12/14/2011 | \$379.05 | S/N#: 1125AFF008460611 - Vendor: Lowes |
| 649 | Tools | Fuel Pump Removal Kit | | 27160 | | 2/28/2012 | \$119.12 | Vendor: NAPA Auto Parts |
| 650 | Tools | Backpack Blower | Shih | BR-600-Z-Mognum | | 6/28/2012 | \$399.96 | S/N#: 4282-011-1614-290-194869 - Vendor: Co-Op |
| 651 | Tools | Impact Wrench (1/2") | Ingersoll Rand | 2135TMAX | | 4/22/2013 | \$278.00 | S/N#: SP138270297 - Vendor: Clarksville Auto Parts |
| 652 | Tools | Reciprocating Saw | Dewalt | DW310K | | 7/25/2013 | \$153.99 | S/N#: 045633 2012 42-49 - Vendor: Organs Building Supply |
| 653 | Tools | Pneumatic Barrel Pump | Lincoln | 84829 | | 2/3/2014 | \$639.00 | Vendor: Clarksville Fastners |
| 654 | Tools | Circular Saw 7 (1/4") | Dewalt | DW364 | | 4/30/2014 | \$191.69 | Vendor: Organ Building Supply |
| 655 | Tools | Diesel Compression Kit | Lens | TU-15-70 | | 8/5/2014 | \$426.00 | S/N#: 042-91570-0420 - Vendor: Clarksville Fastners |
| 656 | Tools | Compression Test Adapter | Lens | TU-15-25 Novistor | | 8/5/2014 | \$106.00 | S/N#: 042-91525-2420 - Vendor: Clarksville Fastners |
| 657 | Tools | Harmonic Damper Pulley Fuller | Usie | 51450 | | 1/28/2015 | \$111.99 | Vendor: Carquest Auto Parts |
| 658 | Tools | Bandsaw | Milwaukee | 6232-20 | | 4/9/2015 | \$411.99 | S/N#: D518D14522414 - Vendor: Fastenal |
| 659 | Tools | Punch & Chisel Set (26 pc) | Promio | | | 8/5/2015 | \$299.00 | Vendor: Granger |
| 660 | Tools | Master IPS Kit | | | | 8/17/2015 | \$229.00 | S/N#: 71999 - Vendor: Carquest |
| 661 | Tools | Piston Pump (Shop Barrel) | Zee-Line | 172AR | | 12/1/2015 | \$575.00 | S/N#: 1505-183 - Vendor: Clarksville Fastners |
| 662 | Tools | Probe Lead Set Combo Kit | Power Probe III | PP3501 | | 1/28/2016 | \$199.00 | S/N#: P3R263349 - Vendor: NAPA Auto Parts |
| 663 | Tools | Impact Wrench (3/8") | NAPA | DW6-6-1122 | | 2/16/2016 | \$199.00 | Tool Box#3 - S/N#: 810110201 - Vendor: NAPA Auto Parts |
| 664 | Tools | Air Impact Tool (1/2") | Ingersoll Rand | 21901-6 | | 2/22/2016 | \$715.27 | S/N#: SP15E14039 - Vendor: Clarksville Auto Parts |
| 665 | Tools | Step Ladder (8') | Rock River | 3016-08 | | 3/21/2016 | \$101.24 | S/N#: 24691 - Vendor: Fastenal |

| | | | | | | | |
|-----|----------------------|--|-----------------|-------------|------------|---|------------|
| 666 | Tools | High Tech Buffer | T-200 | | 4/26/2016 | Vendor: Clarksville Auto Parts | \$100.00 |
| 667 | Tools | Transmission/Oil Pressure Tester | TU-16A | NAPA | 5/2/2016 | Vendor: Clarksville Auto Parts | \$153.61 |
| 668 | Tools | Flow Meter | RK20-5-6 | Webtec | 7/26/2016 | Vendor: Clarksville Fasteners | \$1,630.22 |
| 669 | Shop Equip.-Units | Fleet Service Kit w/ Panasonic Laptop | CF-53 | JPRO | 3/20/2017 | S/N#: CF-532JCZYNM - Vendor: Riverside Auto Parts | \$6,593.01 |
| 670 | Shop Equip.-Units | Ford Diagnostic Kit w/ Panasonic Touchbook | Touchbook | Rotundo | 3/22/2017 | S/N#: CF-54F2401KM - Vendor: Bosch Automotive Solutions | \$3,499.00 |
| 671 | Tools | Power Probe & Leads | BK 700-2924 | BK | 4/20/2017 | Vendor: NAPA Auto Parts | \$199.99 |
| 672 | Tools | Inline Data Connector (7) | 12503 | Cummins | 4/26/2017 | S/N#: 005200 - Vendor: Cummins Crosspoint | \$923.63 |
| 673 | General Equip.-Units | Whisper Inspection Camera | | | 5/2/2017 | S/N#: 30105062 - Vendor: O'Reilly's | \$169.99 |
| 674 | Tools | Tool Set (200 pc) | 0573356 | Kobalt | 7/20/2017 | Toolbox #3 - Vendor: Lowes | \$179.56 |
| 675 | Tools | Cam Tool Kit | | OTC | 8/14/2017 | S/N#: 6489 - Vendor: O'Reilly's | \$461.99 |
| 676 | Tools | Hammer Drill (Cordless) | DCD950 | DeWalt | 9/12/2017 | S/N#: 524689 - Vendor: Lowes | \$122.55 |
| 677 | Tools | Big Rig Jump Box (16L) | | | 10/17/2017 | Vendor: Neely Coble | \$780.00 |
| 678 | Tools | Battery Charger | SE-3000-1 | Schumacher | 10/24/2017 | S/N#: 08-99-001751 - Vendor: O'Reilly's | \$299.99 |
| 679 | Tools | Impact Wrench (3/8") | | NAPA | 3/16/2018 | S/N#: B16050240 - Vendor: Riverside Auto Parts | \$169.99 |
| 680 | Tools | U-Joint Puller HD (3/8") | 5190 | OTC | 3/12/2018 | Vendor: Riverside Auto Parts | \$289.00 |
| 681 | Tools | Ball Joint/Braze Anchor Pin Press Set | 3421 | NAPA | 5/2/2018 | Vendor: Riverside Auto Parts | \$130.86 |
| 682 | Tools | Magnetic Drill | DEW1622K | DeWalt | 3/11/2019 | S/N#: 015689 - Vendor: Clarksville Tool | \$744.95 |
| 683 | Tools | Welding/Cutting Set (Deluxe) | DLX 8525-510DLX | Steelworker | 5/13/2019 | Vendor: Airgas | \$250.00 |
| 684 | Tools | Mechanics Tool Set (227 pc) | | Kobalt | 1/23/2020 | S/N#: 115718 - Vendor: Lowes | \$94.05 |
| 686 | Tools | Pavement Saw w/ Coit Kit | TS420 | Sihl | 4/13/2021 | S/N#: 186305713 - Vendor: MoCo Equipment | \$1,395.88 |
| 687 | Tools | Pavement Saw w/ Coit Kit | TS420 | Sihl | 4/13/2021 | S/N#: 189017934 - Vendor: MoCo Equipment | \$1,395.88 |
| 688 | Shop Equip.-Units | Compressor (30 lb) | GX390 | Honda | 1/20/2022 | S/N#: 1303108Y3362226 - Vendor: Fastenal | \$2,869.46 |
| 689 | Office Equipment | Upright Metal Storage Cabinet | | | | S/N#: 002844 | \$25.00 |
| 690 | Tools | Grease Gun (Battery Powered) | M18 | Milwaukee | 9/17/2022 | S/N#: E98AF215208325 - Vendor: Cornwell Tools | \$337.44 |
| 691 | Tools | Grease Gun (Battery Powered) | M18 | Milwaukee | 9/26/2022 | S/N#: E98AF215208115 - Vendor: Riverside Auto Parts | \$279.01 |

| | | | | | | | |
|-----|-------------------|--|---------------|-------------|------------|--|------------|
| 692 | Tools | Grease Gun (Battery Powered) | Milwaukee | M18 | 9/26/2022 | S/N#: E98AF21500517 - Vendor: Riverside Auto Parts | \$279.01 |
| 693 | Shop Equipment | Ladder (36') & Aluminum Workboard (36') | | | | | \$1,363.25 |
| 694 | Shop Equip.-Units | Welder | Lincoln | SP100 | | S/N#: AC869055 | \$499.00 |
| 695 | Office Equipment | Storage Cabinet | HON | SC2472 | 12/3/2002 | Vendor: Moores Office Supply | \$249.00 |
| 696 | Tools | Drill Press | Clark | BT1029 | 2/23/2005 | S/N#: 3900673 - Vendor: TSC | \$144.49 |
| 697 | Tools | Electric Wire-Matic (Mig Welder) | Lincoln | 2555 | 6/23/2000 | S/N#: U1990305950 - Vendor: BOC Cases | \$1,360.00 |
| 698 | Tools | Electric Ranger (8') | Lincoln | | | S/N#: 10537- U1990103176 | \$0.00 |
| 699 | Tools | VSR Drill (1/2") | Dewalt | DW235G | 1/30/2005 | S/N#: 784542 - Vendor: Origins Building Supply | \$124.99 |
| 700 | Tools | Multicutler (4') | Dewalt | DW872 | 8/12/2015 | S/N#: 416099 - Vendor: Clarksville Fasteners | \$525.00 |
| 701 | Vehicle Equipment | AC/DC Welder Generator (10k) | Ranger | K1419-5 | 5/3/2007 | S/N#: U1070205649 - Vendor: Aligas Mid America | \$2,699.00 |
| 702 | Shop Equip.-Units | Super Cut/Weld Outoff Torch | Master II | | 10/28/2009 | S/N# 08700368 (Torch Head)/81906000194 (Torch Body) - Vendor: Aligas Mid America | \$845.38 |
| 704 | Shop Equip.-Units | Oxygen Regulator & Acetylene | Master II | | 10/28/2009 | S/N#: 08710CF81 (Oxygen Reg)/08CCCFW1 (Acetylene Reg) - Vendor: Aligas Mid America | \$0.00 |
| 705 | Shop Equip.-Units | Bench Lathe | Jet | BD-920W | 9/2/2015 | S/N#: 15053031 - Vendor: Clarksville Fasteners | \$1,995.00 |
| 706 | Shop Equipment | Band Saw | Jet | HBS-56M | 9/2/2015 | S/N#: 150640837 - Vendor: Clarksville Fasteners | \$499.00 |
| 707 | Shop Equip.-Units | Crimper w/ Power Unit (707) | Gates | S2003T-4954 | 9/26/2016 | S/N#: K923588 - Vendor: Industrial Rubber & Gasket | \$2,600.00 |
| 708 | Shop Equip.-Units | Pedestal Fan | Form & Ranger | HVP30A | 8/18/2004 | Vendor: Tractor Supply Co | \$143.99 |
| 710 | Shop Equip.-Units | Pedestal Fan | Form & Ranger | HVP30A | 5/30/2006 | Vendor: Tractor Supply Co | \$97.98 |
| 711 | Shop Equip. Misc. | Floor Polisher | | | 12/14/1993 | Broom, Closet - Vendor: State of Tennessee | \$15.00 |
| 712 | Shop Equip.-Units | Heating Units | | | | Qty. 4 | \$400.00 |
| 713 | Shop Equip. Misc. | Water Fountain | | | | | \$0.00 |
| 714 | Shop Equipment | Flammable Liquid Storage Cabinet & Shelves | | | 3/21/2000 | Vendor: W.W. Grainger | \$654.16 |
| 715 | Shop Equipment | Air Hose Reel | Lincoln | | 6/18/2019 | Vendor: O'Reilly's Auto Parts | \$249.99 |
| 716 | Shop Equipment | Hose Reel w/ 2ft Jumper Hose | | | 4/15/1998 | Vendor: CarQuest Auto Parts | \$262.00 |
| 717 | Shop Equipment | ENDER Straightener | | | 7/15/1995 | Vendor: Jim Coke | \$275.00 |
| 718 | Shop Equipment | Tool Chest & Roller Cabinet | | | 8/29/2000 | Vendor: Sears | \$519.95 |

| | | | | | | | |
|-----|---------------------|--|----------------|-----------------|------------|---|-------------|
| 719 | Shop Equipment | Jack | LN-93604 | | 7/3/2002 | Vendor: Clarksville Auto Parts | \$400.00 |
| 721 | General Equip-Units | Ice Machine & Bin | Ice-O-Matic | | 9/14/2009 | S/N#: 09051280011285 (Machine)/08091280014164 (Bin) - Vendor: B & P Ice Machines Inc. | \$2,446.00 |
| 722 | Shop Equip-Units | Oil Heater (Used) | Clean Burn | 3250 (325k BTU) | 5/3/2011 | S/N#: AS-579,201 - Vendor: Clean Burn | \$6,726.00 |
| 723 | Shop Equip Misc. | Cabul Tank (For Oil Heaters) | Clean Burn | | 5/3/2011 | Vendor: Clean Burn | \$1,045.00 |
| 724 | Shop Equip Misc. | Cabul Tank (For Oil Heaters) | Clean Burn | | 5/3/2011 | Vendor: Clean Burn | \$1,045.00 |
| 725 | Shop Equip-Units | Oil Heater (Used) | Clean Burn | 2500 (250k BTU) | 5/3/2011 | S/N#: AS-579,246 - Vendor: Clean Burn | \$5,525.00 |
| 727 | Shop Equip-Units | UL Double Wall Tank (For Used Oil Heaters) | Clean Burn | | 5/3/2011 | Vendor: Clean Burn | \$1,845.00 |
| 728 | Shop Equip Misc. | Wheel Step (4D) | OTC | 1734A | 7/23/2015 | Qty. 2 - Vendor: Carquest | \$340.00 |
| 729 | Shop Equipment | Oil Meter (1.5W, 40 Tank) | Graco | | 9/30/2015 | S/N#: K121379 - Vendor: Clarksville Fasteners | \$840.00 |
| 730 | Shop Equipment | Oil Pump | Samson | 347120 | 10/19/2015 | S/N#: 357465-153 - Vendor: Clarksville Fasteners | \$743.27 |
| 731 | Shop Equipment | Roof Leak Detector (For Fuel Tanks) | Veeler | 11S-350 | 1/11/2016 | S/N#: RC1243046405001 - Vendor: Nashville Equipment Co | \$9,475.00 |
| 732 | Shop Equipment | Air Operated Oil Pump | Zee One | 1730A | 6/6/2016 | S/N#: ANV1603-034 - Vendor: Clarksville Fasteners | \$740.41 |
| 733 | Shop Equipment | Top Pro Pump w/ Meter | Hornet | W85 | 10/25/2016 | S/N#: 2091238 - Vendor: Reladyme, Inc | \$825.00 |
| 734 | Shop Equip-Units | Air Compressor | Ingersoll Rand | 2545 V10-VP | 3/19/2019 | S/N#: CBV619112 - Vendor: Clarksville Fasteners | \$3,975.00 |
| 735 | Shop Equipment | A/C Fisher | Robinair | 17580 | 9/8/2002 | S/N#: 7512050 - Vendor: Clarksville Auto Parts | \$2,825.96 |
| 736 | Shop Equipment | Tire Machine | Hunter | TCX645HD | 12/17/2020 | S/N#: IQL302640K - Vendor: Mohawk Lifts | \$23,963.49 |
| 737 | Shop Equip Misc. | Black Office Chair | | | | | \$199.97 |
| 738 | Shop Equipment | Ratchet (Battery Powered) | Milwaukee | M18 | 9/17/2022 | S/N#: J19AH22401747 - Vendor: Cornwell Tools | \$337.44 |
| 739 | Office Equipment | File Cabinet w/Lock (4 Draw) | Flex | 4 Draw | 6/20/2003 | Vendor: Bradley Chemicals | \$195.96 |
| 740 | Office Equipment | Black File Cabinet (4 Draw) | HON | 4 Draw | 2/22/1995 | Vendor: Office Max | \$89.99 |
| 741 | Shop Equipment | Leak Detector-Blue Lamp | Tricelline Inn | | 2/24/1999 | Vendor: Moore Tool Sales | \$159.00 |
| 742 | Office Equip Misc. | Sole | | | | | \$600.00 |
| 743 | Office Equipment | Metal Desk | | | | | \$115.00 |
| 744 | Shop Equip Misc. | Lock Out Tool | Mosler | LT-1000 | 4/4/2003 | Vendor: Carquest Auto Parts | \$139.99 |
| 745 | Office Equipment | Secretary Chair w/ Arms | HON | | 10/31/2002 | Vendor: Moores Office Supply | \$215.00 |

| | | | | | | | |
|-----|-------------------|---|----------|-----------------|------------|--|------------|
| 746 | Office Equipment | Secretary Chair w/ Arms | HON | 7707AB90T | 5/10/2006 | S/N#: CYFL 4N - Vendor: Moores Office Supply | \$248.00 |
| 747 | Office Equipment | Black Filing Cabinet (4 Draw) | | | 7/16/2018 | S/N#: NDIME11648LK - Vendor: Moores Office Supply | \$235.00 |
| 748 | General Equipment | Automatic Level (26X) | | ATG4/TC56064 | 9/26/1996 | S/N#: DD3222 - Vendor: Earl Dudley Associates | \$725.00 |
| 749 | General Equipment | Tripod | A | GSTD5 | 9/26/1996 | S/N#: LA918666 - Vendor: Earl Dudley Associates | \$100.00 |
| 751 | General Equipment | Level Rod (25) | | | 11/2/1988 | S/N#: 900004 | \$127.08 |
| 752 | General Equipment | Nikon Total Station (Angle Measurement) | Nikon | DTM A-10 | 6/24/1997 | S/N#: 210119 - Vendor: Hayes Instrument Co | \$2,990.00 |
| 753 | General Equipment | Tilting Prism | | | 6/26/1997 | Vendor: Hayes Instrument Co | \$111.60 |
| 754 | General Equipment | Rotating Laser | Leica | Rugby 680 | 3/22/2021 | S/N#: 23206811482 - Vendor: Tiger Supply | \$1,669.00 |
| 755 | General Equipment | Quick Clamp Fiberglass Tripod | | | 3/22/2021 | Qty. 3 (@ 102.95/each) - Vendor: Tiger Supply | \$308.85 |
| 756 | General Equipment | Recongnitor Fiberglass Leveling Rod (4) | | Feet/10lbs | 3/22/2021 | Qty. 2 (@ 74.95/each) - Vendor: Tiger Supply | \$149.90 |
| 757 | General Equipment | Traffic Counter | | Key# 526 | 7/25/2001 | S/N#: 7388 - Vendor: Jamar Technologies | \$430.40 |
| 758 | Office Equipment | Metel Desk | | | | | \$115.00 |
| 759 | Office Equipment | Black File Cabinet (4 Draw) | | | 2/22/1995 | Vendor: Office Max | \$89.99 |
| 760 | Office Equipment | File Cabinet (4 Draw) | M/NST4 | | | | \$81.00 |
| 762 | Shop Equipment | Die Cutter & Set (4) Upper Case Letters | | B-2 & Series C | | | \$895.00 |
| 763 | Shop Equipment | Rock Floor (44 Roll) | | | 6/7/2001 | Vendor: ADG | \$195.00 |
| 764 | Shop Equipment | Pallet Pailer (30') | | | 8/18/1993 | Vendor W.W. Grainger | \$53.65 |
| 765 | Tools | Task Force Socket Set (55 Pcs) | | | | | \$0.00 |
| 766 | Tools | Propane Torch | Flint | 2000 EX | 11/30/2004 | S/N#: 04113204 - Vendor: Flint Trading Co | \$919.80 |
| 767 | Tools | Tool Box (49) | | | 2/9/2005 | Vendor: ISC | \$189.94 |
| 768 | Office Equipment | Secretary Chair w/ Arms | HON | | 10/31/2002 | Vendor: Moores Office Supplies | \$215.00 |
| 769 | Office Equipment | Guest Arm Chair | Woodrose | | 6/11/1992 | Vendor: Office Furniture Store | \$139.00 |
| 770 | Office Equipment | LaserJet Printer w/ USB Cable | HP | P2015 & USBH486 | 8/7/2007 | S/N#: CNB1R68029 - Vendor: Southern Computer Warehouse | \$272.39 |
| 771 | Office Equipment | Desk (11'36x36) | National | LPW | 6/27/1995 | Vendor: Office Furniture Store | \$422.00 |
| 772 | Office Equipment | Desk Return (10'24x40) | National | RPW | 6/27/1995 | Vendor: Office Furniture Store | \$69.00 |

| | | | | | | | |
|-----|---------------------|---|----------------|----------------------|------------|-------------|--|
| 773 | Office Equipment | Secretary Chair w/ Arms | HON | 7707AB901 | 5/10/2006 | \$248.00 | S/N#: CJFL 4N - Vendor: Moores Office Supplies |
| 774 | Office Equipment | Executive Leather Chair Apex | Big Mans | HD600PMT | 6/9/2005 | \$459.00 | Vendor: Moores Office Supplies |
| 775 | Tools | Electric Drill Pistol Grip (1/2") | Dewalt | DWD2106 | 4/25/2012 | \$119.00 | S/N#: 985602 - Vendor: Lowes |
| 776 | Shop Equipment | Radar Receiver Kit | | Key# 306 | 4/26/2012 | \$3,554.00 | S/N#: 1203-82171 - Vendor: Jamar Technologies |
| 777 | Tools | Cordless Drill 18V (1/2") w/ Charger & Batteries | Dewalt | W/D9116 | 10/18/2012 | \$199.99 | S/N#: 877086 - Vendor: Lowes |
| 778 | General Equipment | Traffic Counter w/ Locks (Chain 7 Batteries) | Appolon | ZRT | 1/13/2011 | \$1,295.00 | Vendor: Jamar Technologies |
| 779 | General Equipment | Traxpro w/ Manual & USB Cable HS EZ Belt 2 Lane (4'x26') w/ End Plugs & Splices | Traxpro | 5-Seat License | 1/13/2011 | \$1,295.00 | Vendor: Jamar Technologies |
| 781 | General Equipment | General Equipment | | | 1/13/2011 | \$103.00 | Qty. 2 - Vendor: Jamar Technologies |
| 782 | Tools | Angel Grinder (4.5") | Dewalt | DWE4120W | 5/28/2015 | \$75.99 | Vendor: Lowes |
| 784 | General Equipment | Stand (54", Bucket, & Push Rollers | Graphic | FC8600-190 | 10/18/2017 | \$5,895.00 | S/N#: 20170301 - Vendor: Topco |
| 785 | Tools | Blower (Hand Held) | Shih | BG56C | 9/3/2020 | \$179.95 | S/N#: 521039955 - Vendor: MoCa Equipment |
| 786 | Tools | Dill/Driver Kit w/ Charger & Batteries | Dewalt | DCP991P2 | 1/19/2020 | \$293.76 | Vendor: Airgas |
| 788 | Tools | Impact Wrench (3/8") | Dewalt | DCF883M2 | 6/9/2021 | \$269.00 | S/N#: DGBHYK6 - Vendor: Fastenal |
| 789 | Tools | Impact Wrench (3/8") | Dewalt | DCF883M2 | 6/9/2021 | \$269.00 | S/N#: DGBHYMF - Vendor: Fastenal |
| 790 | General Equipment | Pallet Jack | | #1401 | 8/23/2021 | \$558.73 | Vendor: Fastenal |
| 791 | General Equipment | Conflict Monitor Tester | ATSI | FCMT 8000 | 1/25/2022 | \$14,891.00 | Vendor: Temple |
| 792 | Shop Equipment | Gas Cylinder Cabinet | Condor | E6VC12-50 | 3/1/2022 | \$1,067.16 | Vendor: Munica Crop-tropic Safety Warehouse |
| 793 | Shop Equipment | Pain Shipping Machine (3500) | Tital Poweline | PL3500 | 2/15/2022 | \$5,800.95 | S/N#: 2255Y00070 - Vendor: Grainger |
| 794 | Vehicle Equipment | Undergrd Utility Locator for Engzd/Unengzd Lines | Leica | DD120 | 7/11/2022 | \$1,254.78 | S/N#: 352594 - Vendor: Grainger |
| 797 | Vehicle Equipment | Undergrd Utility Locator for Engzd/Unengzd Lines | Leica | DD120 | 7/11/2022 | \$1,254.78 | S/N#: 352288 - Vendor: Grainger |
| 798 | Vehicle Equipment | Kenwood Radio | Kenwood | | 3/13/2023 | \$2,265.00 | Qty: 3 (\$755.00/each) - S/N#s: C2B10664/C2B10665/C2B1066 - Vendor: Greer Communications |
| 799 | Vehicle Equipment | Kenwood Rapid Charger & Microphone | Kenwood | KSC-25LS/KMC-45D-C29 | 3/13/2023 | \$0.00 | Qty. 3 (Price included w/ Radios) - Vendor: Greer Communications |
| 800 | General Equipment | Trosh Pump w/ Robin Engine | CH&E | 3200 | 8/28/1995 | \$1,295.00 | S/N#s: P940583/1388678 (Engine) - Vendor: Wilder Motor & Equipment |
| 801 | General Equip-Units | Generator | Kubota | 2200 | | \$314.00 | S/N#: 593861 |
| 802 | General Equip-Units | Generator | Kubota | 3900 | | \$550.00 | S/N#: 598086 |

| | | | | | | | |
|-----|---------------------|--|-------------------|-------------|------------|------------|--|
| 828 | General Equipment | Timing Kit | CHN | 380000081 | 8/31/2009 | \$460.36 | Vendor: Clarksville New Holland |
| 827 | General Equipment | Trouble Manual for Equipment | | | 5/4/2009 | \$851.95 | Vendor: Clarksville Auto Parts |
| 826 | General Equipment | Leak Detector | Tek-Mate | 705-202 | 5/4/2009 | \$220.56 | S/N#: 09030225 - Vendor: Clarksville Auto Parts |
| 825 | General Equipment | ABS Scan Diagnostic Tool | | CP449 | 3/19/2009 | \$249.00 | S/N#: 3338225 - Vendor: Carquest Auto Parts |
| 824 | Tools | Air Impact Tool | Ingersoll Rand | 1/2 Drive | 3/2/2009 | \$179.90 | S/N#: 3211A - Vendor: Truck Pro |
| 823 | Shop Equipment | Fuel Pressure Tester | | 6551 | 2/3/2009 | \$375.00 | Vendor: Clarksville Auto Parts |
| 822 | Shop Equipment | ABS Brake Scanner | | DB418 | 9/4/2008 | \$451.89 | Vendor: Truck Pro |
| 821 | Tools | Reversive Drill (1/2") | Mountain | MINI7307 | 5/13/2008 | \$97.70 | Vendor: Truck Pro |
| 820 | Tools | Star Rachel 3pc. Bit & Socket Set (3/8" Drive) | | | 4/3/2007 | \$199.98 | S/N#: 5089039 - Vendor: Truck Pro |
| 819 | Tools | Impact Wrench Kit (w/ case & sockets) | Chicago Pneumatic | CTO-CP749K | 3/19/2007 | \$201.00 | S/N#: 06349D - Vendor: Carquest Auto Part |
| 818 | General Equipment | Compactor w/ Wheel Kit | Neuson-Wacker | WP1550AW | 10/25/2018 | \$1,998.00 | S/N#: 5100018324 - Vendor: Power Equipment |
| 817 | General Equip-Units | Jack Hammer w/ Bit Set | Bosch | Brute Turbo | 8/21/2018 | \$1,709.05 | S/N#: 97217717 - Vendor: Lowes |
| 815 | General Equip-Units | Concrete Mixer | Kobalt | 241568 | 8/7/2018 | \$341.05 | Vendor: Lowes |
| 814 | General Equip-Units | Concrete Vibrator w/Shaft (10") & Head(1-1/4") | Vibco | Ace | 6/30/2014 | \$2,518.00 | S/Ns#: AE2129705 - Vendor: Grainger |
| 813 | General Equip-Units | Concrete Vibrator w/Shaft (10") & Head(1-1/4") | Vibco | Ace | 6/30/2014 | \$2,518.00 | S/Ns#: AE2129705 - Vendor: Grainger |
| 812 | General Equip-Units | Plate Compactor | | GX160 | 4/29/2014 | \$2,927.00 | S/Ns#: KPC160W/GCBPT-1549083 (Engine) - Vendor: Grainger |
| 811 | General Equip-Units | Kerosene Heater | Dyna-Glo | 23K RTU | 1/22/2014 | \$157.68 | |
| 810 | General Equipment | Water Pump | Teel | IP950A | | \$0.00 | S/N#: CODE JG |
| 809 | General Equip-Units | Generator (5500W) | Briggs & Stratton | 030235 | 6/12/2007 | \$699.00 | S/N#: 1013919291 - Vendor: Lowes |
| 808 | General Equipment | Sprayer | Tilly Spot | AG25 | 5/22/2006 | \$134.99 | Vendor: Montgomery Farmers Co-Op |
| 807 | General Equipment | Asphalt Cutter (1-1/4 x 5') | | | 5/21/1995 | \$266.99 | Vendor: A.E. Finley |
| 806 | General Equipment | Post Hole Digger | | | 7/27/1993 | \$43.79 | Vendor: Organ Building Supply |
| 805 | General Equipment | Solid Leveling Jacks | | | 4/25/2000 | \$124.80 | Qty. 8 - Vendor: Direct Scaffold & Ladder |
| 804 | General Equipment | Scfoold section (5x5x7) | | | 4/25/2000 | \$441.60 | Qty. 4 - Vendor: Direct Scaffold & Ladder |
| 803 | General Equipment | Upright Metal Storage Cabinet | | | | \$25.00 | |

| | | | | | | | |
|-----|-------------------|--------------------------------------|-----------------|-----------------|------------|----------|--|
| 829 | Shop Equipment | Flex Hone | Flex Hone | RCF-425HD | 9/8/2009 | \$136.48 | Vendor: Carquest Auto Parts |
| 830 | Tools | Adhesive Gun | Devell | DC545 | 5/30/2019 | \$299.00 | S/N#: 48318 - Vendor: Clarksville Tools |
| 831 | General Equipment | Conscholt Boloncer Puller Kit | GM | OTC-7912 | 1/11/2010 | \$352.99 | Vendor: Clarksville Auto Parts |
| 832 | Tools | Reversible Angle Drill | Ingersoll Rand | 7807R | 12/6/2011 | \$119.00 | S/N#: 211K - Vendor: Carquest Auto Parts |
| 833 | Shop Equip.-units | Convection Heater (Kerosene) | Karo Heat | 2102 | 12/14/2011 | \$379.05 | S/N#: 1125AF008460611 - Vendor: Lowes |
| 834 | Shop Equipment | Fuel Pump Removal Kit | | 27160 | 2/28/2012 | \$119.12 | Vendor: NAPA Auto Parts |
| 835 | Tools | Backpack Blower | Stihl | BR-600-2 Magnum | 6/28/2012 | \$399.96 | S/N#: 4282-001-1614-290-194869 - Vendor: Co-Op |
| 837 | Tools | Impact Wrench (1/2") | Ingersoll Rand | 2135TMAX | 4/23/2013 | \$278.00 | S/N#: SP138270297 - Vendor: Clarksville Auto Parts |
| 838 | Tools | Reciprocating Saw | Devell | DW310K | 1/25/2013 | \$153.99 | S/N#: 045633 2012 42-49 - Vendor: Organs Building Supply |
| 839 | General Equipment | Pneumatic Barrel Pump | Lincoln | | 2/3/2014 | \$438.00 | S/N#: 84829 - Vendor: Clarksville Fasteners |
| 840 | Tools | Circular Saw (7 1/4") | Devell | DW364 | 4/30/2014 | \$191.56 | S/N#: 992714 - Vendor: Organs Building Supply |
| 841 | General Equipment | Diesel Compression Kit | Lans | TU-15-70 | 8/5/2014 | \$426.00 | S/N#: 042-91570-0420 - Vendor: Clarksville Fasteners |
| 842 | General Equipment | Noxstar Compression Test Adapter | Lans | TU-15-25 | 8/5/2014 | \$106.00 | S/N#: D42-91525-2420 - Vendor: Clarksville Fasteners |
| 843 | General Equipment | Harmonic Damper Pulley Puller | Lisle | 51450 | 1/28/2015 | \$111.99 | Vendor: Carquest Auto Parts |
| 844 | General Equipment | Jump Box | JNC-560 | 425CGA | 12/4/2015 | \$160.00 | S/N#: D42100114 - Vendor: Carquest Auto Parts |
| 845 | Tools | Bandsaw | Milwaukee | 6232-20 | 4/9/2015 | \$411.99 | S/N#: DS1BD14522414 - Vendor: Fastenal |
| 846 | General Equipment | Punch and Chisel Set (26pc) | Proton | | 8/5/2015 | \$299.00 | Vendor: Grainger |
| 847 | General Equipment | Master TPS Kit | | | 8/17/2015 | \$229.00 | S/N#: 71999 - Vendor: Carquest Auto Parts |
| 848 | General Equipment | Piston Pump (Shop Barrel) | Zee-Line | 1712AR | 12/1/2015 | \$575.00 | S/N#: 1505-183 - Vendor: Clarksville Auto Parts |
| 849 | General Equipment | Bead Set Combo Kit | Power Probe III | PP31301 | 1/28/2016 | \$199.00 | S/N#: P3R263349 - Vendor: NAPA Auto Parts |
| 850 | Tools | Impact Wrench Super Duty 3/8 (Drive) | NAPA | 6-1122 | 2/16/2016 | \$199.00 | Tool Box#3 - S/N#: B10110201 - Vendor: NAPA Auto Parts |
| 851 | Tools | Air Impact Tool (1/2" Drive) | Ingersoll Rand | 321911-6 | 2/22/2016 | \$715.27 | S/N#: SP15E 14039 - Vendor: Clarksville Auto Part |
| 853 | General Equipment | Step Ladder (8') | Rock River | 3010-00 | 3/21/2016 | \$101.24 | S/N#: 24691 - Vendor: Fastenal |
| 854 | Tools | Buffer | High-Tech | 3-T-200 | 4/26/2016 | \$100.00 | Vendor: Clarksville Auto Parts |
| 855 | Shop Equipment | Transmission/Oil Pressure Tester | NAPA | TU-16A | 5/2/2016 | \$153.61 | Vendor: NAPA Auto Parts |

| | | | | | | | | |
|-----|---------------------|-----------------------------------|----------------|----------------|--|------------|------------|--|
| 856 | Shop Equipment | Flow Meter | Webtec | RK20-5-6 | | 7/26/2016 | \$1,630.22 | S/N#: NC00521 - Vendor: Clarksville Fasteners |
| 859 | General Equipment | BK Power Probe & Leads | | | | 4/20/2017 | \$199.99 | S/N#: 700-2924 - Vendor: NAPA Auto Parts |
| 860 | General Equipment | In Line 7 Data Connector | Cummings | 125003 | | 4/26/2017 | \$923.63 | S/N#: 005200 - Vendor: Cummings Crosspoint |
| 861 | General Equip-Units | Inspection Camera | Whisper | | | 5/2/2017 | \$169.99 | S/N#: 30105062 - Vendor: O'Reilly's |
| 862 | Tools | Tool Set (200pc) | Kobalt | 0573356 | | 7/20/2017 | \$179.55 | Tool Box #3 - Vendor: Lowes |
| 863 | Shop Equipment | Com Tool Kit | OTC | | | 8/14/2017 | \$461.99 | S/N#: 469 - Vendor: O'Reilly's |
| 864 | Tools | Hammer Drill (Cordless) | DeWalt | DCD950 | | 9/12/2017 | \$122.55 | S/N#: 52469 - Vendor: Lowes |
| 865 | Shop Equip-Units | Jump Box | Big Rim | Pro 16L | | 10/17/2017 | \$780.00 | Vendor: Neely-Coble |
| 866 | Shop Equip-Units | Battery Charger | Schumacker | SE-3000-1 | | 10/24/2017 | \$299.99 | S/N#: 08-99-001751 - Vendor: O'Reilly's |
| 867 | Tools | Impact Wrench (3/8") | NAPA | 5018 | | 3/6/2018 | \$169.99 | S/N#: B16050240 - Vendor: Riverside Auto Parts |
| 868 | Shop Equipment | U-Joint Puller (HG) | NAPA | 5190 | | 3/12/2018 | \$289.00 | Vendor: Riverside Auto Parts |
| 869 | Shop Equipment | Ball Joint/Broke Anchor Pin Press | NAPA | 3421 | | 5/2/2018 | \$130.88 | Vendor: Riverside Auto Parts |
| 870 | Tools | Magnetic Drill | DeWalt | DEW1622K | | 3/11/2019 | \$744.95 | S/N#: 015689 - Vendor: Clarksville Tool |
| 871 | Shop Equipment | Welding/Cutting Set (Deluxe) | Steelworker | DLX 8525-61DLX | | 5/13/2019 | \$260.00 | Vendor: Airgas |
| 872 | Shop Equip-Units | Paint Pot | Speedaire | 12MG5 | | 11/23/2020 | \$160.10 | Vendor: Grainger |
| 875 | Shop Equip-Misc | Pop Up Canopy (10x20) | | 9203130630 | | 6/21/2022 | \$1,586.74 | Qty: 2 (\$793.37/each) - Vendor: Fastenal |
| 878 | Shop Equip-Tool Box | Side Tool Box | Delta | 821000 | | 6/25/1999 | \$169.00 | Vendor: Queen City Truck & Diesel |
| 879 | Shop Equip-Tool Box | Food Chest (5 Draw) | International | MCHD111 | | 4/5/2010 | \$565.89 | Vendor: Northern Tool & Equipment |
| 880 | Shop Equip-Tool Box | Block Tool Box (27" - 5 Draw) | | 152141-2106 | | 8/5/2011 | \$0.00 | Vendor: Northern Tool & Equipment |
| 881 | Shop Equip-Units | Fluke Multi-Meter | Fluke | 177 | | 11/28/2011 | \$269.69 | S/N#: 17400437 - Vendor: Randolph & Jones Equipment |
| 882 | Tools | Impact Wrench (3/8" Drive) | Ingersoll Rand | 2115TMAX | | 2/15/2012 | \$269.00 | Tool Box #2 - S/N#: SP11J020102 - Vendor: Riverside Auto Parts |
| 883 | Shop Equip-Tool Box | Truck Tool Box | | | | 6/30/1999 | \$249.00 | Vendor: Queen City Truck & Diesel |
| 884 | Tools | Drive Impact Wrench (1/2" Drive) | Ingersoll Rand | 2135TMAX | | 7/16/2012 | \$279.10 | S/N#: SP12F110422 - Vendor: Carquest |
| 886 | Shop Equip-Tool Box | Jobox (8.3 Cubic Ft) | Delta | | | 9/30/2013 | \$441.99 | P/N#: 916-652990 - Vendor: Fastenal |
| 887 | Shop Equip-Tool Box | Toolbox | Industrial | FR1-52142 | | 10/30/2014 | \$704.85 | Vendor: Clarksville Auto Center |

| | | | | | | |
|-----|----------------------|---|----------------|-----------|------------|---|
| 888 | Shop Equip.-Tool Box | Toolbox Top & Bottom (#1) | Kobalt | 4/14/2016 | \$1,119.10 | S/N#:# 2829 (Top)/6864 (Bottom) - Vendor: Lowes |
| 889 | Shop Equip.-Tool Box | Toolbox Top & Bottom (#2) | Kobalt | 4/14/2016 | \$1,119.10 | S/N#:# 2286 (Top)/6861 (Bottom) - Vendor: Lowes |
| 890 | Shop Equip.-Tool Box | Toolbox Top & Bottom (#3) | Kobalt | 4/14/2016 | \$1,119.10 | S/N#:# 2853 (Top)/7322 (Bottom) - Vendor: Lowes |
| 891 | Tools | Impact Wrench (1/2" Drive) | Ingersoll Rand | 5/25/2016 | \$295.00 | S/N#:# SP15F240075 - Vendor: Clarksville Auto Parts |
| 892 | Shop Equip.-Tool Box | Aluminum Toolbox (Full Size) | Kobalt | 9/10/2018 | \$284.05 | P/N#:# 0183130 - Vendor: Lowes |
| 893 | Tools | Drive Impact Wrench (1/2") | Ingersoll Rand | 10/3/2013 | \$329.00 | S/N#:# SP13H200337 - Vendor: Riverside Auto Parts |
| 894 | Tools | Socket Set (1/2" Drive) | S&K | 6/10/2002 | \$123.99 | Vendor: Smith Tool Sales |
| 895 | Tools | Socket Set (1/4") | | 6/3/2002 | \$139.99 | Vendor: Smith Tool Sales |
| 896 | Tools | Snap Ring Pliers (6 pc) | | 5/14/2001 | \$98.00 | Vendor: Moore Tool Sales |
| 897 | Tools | Socket Set (3/8" - 44 pc) | | 4/29/2001 | \$115.00 | |
| 898 | Tools | Wobble Socket (7 pc) | | 3/12/2001 | \$190.00 | Qty: 2 (@80.00/each) - Vendor: Moore Tool Sales |
| 899 | Tools | Rotary Hammer | Bosch | 5/19/2014 | \$269.00 | Vendor: Grainger |
| 900 | Tools | Standard Metric Set (3/8" Drive - 78 pc) | | 8/31/2000 | \$177.00 | Vendor: Lowes |
| 901 | Tools | Standard Metric Set Shallow Deep (3/8" Dr- 69 pc) | | 9/11/2000 | \$116.00 | Vendor: Lowes |
| 902 | Tools | Socket Set (3/8" - 47 pc) | | 8/21/2000 | \$110.00 | Vendor: Moore Tool Sales |
| 903 | Tools | IR Impact (3/8") | | 8/21/2000 | \$205.00 | Vendor: Moore Tool Sales |
| 904 | Tools | Socket Set (1/4" - 44 pc) | | 8/7/2000 | \$110.00 | Vendor: Moore Tool Sales |
| 905 | Tools | Metric Wobble (10 pc) | | 9/18/2000 | \$129.00 | Vendor: Moore Tool Sales |
| 906 | Tools | Wrench Set (15 pc) | | 9/14/2000 | \$106.00 | Vendor: Moore Tool Sales |
| 907 | Tools | Wobble Sockets (1/2") | | 9/14/2000 | \$110.00 | Vendor: Moore Tool Sales |
| 908 | Tools | Wrench Set (13 pc) | | 9/21/2000 | \$105.00 | Vendor: Moore Tool Sales |
| 909 | Tools | Deep Metric Socket (26 pc) | | 9/25/2000 | \$225.00 | Vendor: Moore Tool Sales |
| 910 | Tools | Cryobit 1/2" Reduced Shock | | 7/31/2000 | \$387.87 | S/N#:# 9990008 - Vendor: Xerigon |
| 911 | Tools | Wrench Set (13 pc) | | 6/21/2000 | \$105.00 | Vendor: Moore Tool Sales |
| 912 | Tools | Top & Die Set (58 pc) | | 6/21/2000 | \$210.00 | Vendor: Moore Tool Sales |

| | | | | | | | | |
|-----|---------------------|---|--------|---------|--|------------|----------|---|
| 913 | Tools | Socket Set (34 pc) | | | | 6/6/2000 | \$14.00 | Vendor: Moore Tool Sales |
| 914 | Tools | Wrench (24") | Proto | J245 | | 6/1/2000 | \$245.50 | Qty: 2 (@ \$122.75/each) - Vendor: Carquest/Cleaner & Equipment |
| 915 | Tools | Vacuum Tester | OTC | | | 4/26/2000 | \$129.00 | Vendor: Moore Tool Sales |
| 916 | Tools | Wobble Impact Set (3/8") | | | | 4/26/2000 | \$129.00 | Vendor: Moore Tool Sales |
| 917 | Tools | Wobble Socket Set | | | | 2/22/2000 | \$102.00 | Qty: 8 - Vendor: Moore Tool Sales |
| 918 | Tools | Impact Wobble (1/2 pc) | | | | 2/26/2000 | \$195.00 | Vendor: Moore Tool Sales |
| 919 | Tools | Wobble Sockets (3/8" Drive - 8 pc) | | | | 2/26/2000 | \$98.00 | Vendor: Moore Tool Sales |
| 920 | Tools | Drill Bit Set (1 - 9/16" & 12 - 1/16" - 1/2") | | | | 2/17/2000 | \$609.00 | Qty: 3 - Vendor: R.A.K. Industries |
| 921 | Tools | Deep Impact (21 pc) | | | | 11/29/1999 | \$160.00 | Vendor: Moore Tool Sales |
| 922 | Tools | Porta Power (10 ton) | OTC | 1515A | | 9/15/2005 | \$250.00 | Vendor: Carquest/Auto Parts |
| 923 | Tools | Vice Grip (10 pc) | | | | 8/16/1999 | \$110.00 | Vendor: Moore Tool Sales |
| 924 | Tools | IR Impact (3/8") | | | | 9/27/1999 | \$215.00 | Vendor: Moore Tool Sales |
| 925 | Tools | Shallow Deep Impact | | | | 9/19/1999 | \$150.00 | Vendor: Moore Tool Sales |
| 926 | Tools | Wobble Socket Set (10 pc) | | | | 6/29/1999 | \$129.00 | Vendor: Moore Tool Sales |
| 927 | Tools | Drill Set w/Index (1/8"-1/2") | RAK | | | 1/14/1999 | \$230.00 | Vendor: R.A.K. Industries |
| 928 | Tools | Impact Wrench (31 (1/2") | | | | 7/8/1997 | \$125.00 | Vendor: Moore Tool Sales |
| 929 | Tools | Shear Hedge (19") | | | | 3/2/2004 | \$31.36 | Vendor: Hardware City |
| 930 | Tools | Porta Power (10) | OTC | | | 10/19/1999 | \$298.00 | Vendor: Moore Tool Sales |
| 931 | Tools | Drill Bit Set (29 pc) | Nitro | | | 11/3/2014 | \$99.95 | S/N#: 4000W29 - Vendor: Clarksville Fastners |
| 932 | Tools | Lower Hohl (3/4 ton) | Lodds | LA008 | | 7/26/2016 | \$259.78 | S/N#: 10C4368-15 - Vendor: Clarksville Fastners |
| 933 | Tools | Metric Wrenches (15 pc) | | | | 9/27/2000 | \$105.00 | Vendor: Moore Tool Sales |
| 934 | General Equip-Misc. | Impact Wrench (3/4") | | 772314 | | 7/8/2008 | \$379.00 | S/N#: 08025A - Vendor: Carquest |
| 935 | General Equip-Misc. | Monroe 6120 | | | | 4/25/2006 | \$79.95 | S/N#: S302699 - Vendor: Moore's Office Supply |
| 936 | General Equip-Misc. | Rotary Hammer w/ Hammer Bit | Bosch | 11236VS | | 6/5/2006 | \$317.00 | S/N#: 24LC1140 - Vendor: Lowes |
| 937 | General Equip-Misc. | Oil Pump | Samson | | | 8/31/2005 | \$725.00 | S/N#: 07807986 - Vendor: Clarksville Fasteners |

| | | | | | | | |
|------|---------------------|---|---------------------|--------------------|------------|--------------|--|
| 938 | General Equip-Misc. | Transfer Pump (12V 15 GPM) | Fill-Rite | 12V 15 GPM | 11/16/2016 | \$325.21 | S/N#: 631876122 - Vendor: Clarksville Auto Parts |
| 939 | General Equip-Misc. | Custom Fit Fabric Chair | Redspace | Pro 3000 | 4/7/2011 | \$142.49 | S/N#: 996190 - Vendor: Office Depot |
| 940 | General Equip-Misc. | Axle Jack w/ Wheel (22 ton) | OTC | OTC1788A-J-1 | 4/3/2008 | \$615.00 | Vendor: Timmons Tech Supply |
| 941 | General Equip-Misc. | Air/Hydraulic Jack | OTC Shinger | 1788A-J-2 | 8/20/2012 | \$585.00 | Vendor: Carquest |
| 942 | Tools-Chainsaw | Chainsaw (310) | Sihl | MS391 | 1/27/2009 | \$335.99 | S/N#: 278403180 - Vendor: Montgomery Farmers Co-Op |
| 943 | General Equip-Misc. | 2005 Dump Truck | Sterling | L17500GW-0846 | 6/23/2004 | \$64,932.00 | Vendor: Jenkins & Wynne Ford |
| 944 | General Equip-Misc. | Hand Calculator | | | | \$62.00 | |
| 1012 | Tools | Misc Toolbox Tools | | | 4/14/2016 | \$1,446.02 | |
| 1013 | Tools | Misc Toolbox Tools | | | 4/14/2016 | \$1,045.89 | |
| 1014 | Dump/Heavy Truck | 2023 Dump Truck | Mack | Granite 64FR | 4/24/2023 | \$203,124.00 | Vendor: Worldwide Equipment |
| 1015 | Dump/Heavy Truck | 2023 Dump Truck | Mack | Granite 64FR | 4/24/2023 | \$203,124.00 | Vendor: Worldwide Equipment |
| 1016 | Dump/Heavy Truck | 2023 Dump Truck | Mack | Granite 64FR | 4/24/2023 | \$203,124.00 | Vendor: Worldwide Equipment |
| 1017 | Dump/Heavy Truck | 2023 Dump Truck | Mack | Granite 64FR | 4/24/2023 | \$203,124.00 | Vendor: Worldwide Equipment |
| 1018 | Dump/Heavy Truck | 2023 Dump Truck | Mack | Granite 64FR | 5/18/2023 | \$203,124.00 | Vendor: Worldwide Equipment |
| 1019 | Vehicle | 2023 Ram 2500 | Dodge | Ram 2500 | 4/26/2023 | \$50,477.00 | Vendor: Gary Mathews Motors, Inc. |
| 1020 | Dump/Heavy Truck | 2023 Dump Truck | Mack | Granite 64FR | 5/18/2023 | \$203,124.00 | Vendor: Worldwide Equipment |
| 1021 | Dump/Heavy Truck | 2023 Dump Truck | Mack | Granite 64FR | 5/18/2023 | \$203,124.00 | Vendor: Worldwide Equipment |
| 1022 | Vehicle Equipment | 2023 Solar Powered Changeable Message Board | K & K Systems, Inc. | MB9757 | 5/8/2023 | \$16,118.70 | Vendor: G&C Supply |
| 1023 | Vehicle Equipment | 2023 Solar Powered Changeable Message Board | K & K Systems, Inc. | MB9757 | 5/8/2023 | \$16,118.70 | Vendor: G&C Supply |
| 1051 | Tools-Chainsaw | Chainsaw (310) | Sihl | 310 | 1/27/2009 | \$335.89 | S/N#: 278403240 - Vendor: MoCo Farmers Co-Op |
| 1056 | Tools-Chainsaw | Chainsaw (Horizontal Cylinder) | Echo | CS-3400 | 8/23/1999 | \$229.99 | S/N#: 566350 - Vendor: Rock City Machine |
| 1056 | Tools-Chainsaw | Chainsaw (20") | Fouln | 4620 Pro (w/ case) | 9/18/2008 | \$198.98 | S/N#: 08193D101200-1 - Vendor: Lowes |
| 1057 | Tools-Chainsaw | Chainsaw (16") | Echo | CS3000 | 4/27/1998 | \$229.00 | S/N#: 011004 - Vendor: Dave's Small Engines |
| 1058 | Tools-Chainsaw | Chainsaw (25") | Sihl | 391 | 9/25/2018 | \$473.96 | S/N#: 184837137 - Vendor: Husson, Inc. |
| 1059 | Tools-Chainsaw | Chainsaw (28") | Sihl | MS661C | 12/1/2022 | \$1,519.99 | S/N#: 192001874 - Vendor: MoCo Equipment |

| | | | | | | | |
|------|-------------------|---|---------|--|------------|-------------|--|
| 1060 | Tools-Chainsaw | Chainsaw (16') | SHH | MS170 | 5/2/2017 | \$142.16 | S/N#: 510250881 - Vendor: Hulson, Inc. |
| 1061 | Tools-Chainsaw | Chainsaw (20') | SHH | MS311 | 4/11/2012 | \$359.82 | S/N#: 284724417 - Vendor: Hulson, Inc. |
| 1062 | Tools-Chainsaw | Chainsaw (20') | SHH | G10 | 1/27/2009 | \$335.89 | S/N#: 2788403238 - Vendor: MoCo Farmers Equipment |
| 1063 | Tools-Chainsaw | Chainsaw (20') | SHH | MS310 | 5/25/2023 | \$419.95 | S/N#: 279053326 - Vendor: MoCo Farmers Equipment |
| 1064 | Tools-Chainsaw | Chainsaw (20') | SHH | MS311 | 7/23/2013 | \$359.82 | S/N#: 291407627 - Vendor: Hulson, Inc. |
| 1065 | Tools-Chainsaw | Chainsaw (20') | SHH | MS311 | 8/28/2014 | \$410.00 | S/N#: 299585927 - Vendor: Dickson County Equipment |
| 1066 | Tools-Chainsaw | Chainsaw (20') | SHH | MS311 | 7/12/2012 | \$359.82 | S/N#: 289153234 - Vendor: Hulson, Inc. |
| 1067 | Tools-Chainsaw | Chainsaw (14') | SHH | MS193114 | 4/19/2018 | \$260.66 | S/N#: 611527714 - Vendor: Hulson, Inc. |
| 1068 | Tools-Chainsaw | Chainsaw (20') | SHH | MS310 | 12/20/2006 | \$319.96 | S/N#: 269058142 - Vendor: MoCo Farmers Co-Op |
| 1069 | Tools-Chainsaw | Chainsaw (20') | SHH | MS311 | 6/23/2020 | \$486.26 | S/N#: 18768546 - Vendor: MoCo Equipment |
| 1070 | Tools-Chainsaw | Chainsaw (16') | SHH | MS170 | 8/21/2013 | \$143.96 | S/N#: 295945332 - Vendor: Hulson, Inc. |
| 1071 | Tools-Chainsaw | Chainsaw (16') | SHH | MS170 | 11/30/2022 | \$147.00 | S/N#: 531826024 - Vendor: Montgomery Farmers Co-Op |
| 1072 | Tools-Chainsaw | Chainsaw (16') | SHH | MS170 | 2/16/2023 | \$199.99 | S/N#: 533369279 - Vendor: Montgomery Farmers Co-Op |
| 1073 | Tools-Chainsaw | Chainsaw (16') | SHH | MS170 | 5/11/2023 | \$199.99 | S/N#: 53666478 - Vendor: Montgomery Farmers Co-Op |
| 1074 | Trolleys | 2023 Trailer/ Tubing on top roll | Lowmore | 83x20T | 5/23/2023 | \$3,850.00 | Vendor: KY Lake Trailer Sales, Inc. |
| 1075 | Vehicle | 2023 Ram 1500 | Dodge | Ram 1500 - Big Horn | 6/24/2023 | \$57,320.90 | Vendor: Gary Mathews Motors, Inc. |
| 1076 | Vehicle | 2023 Ram 1500 | Dodge | Ram 1500 - Big Horn | 6/24/2023 | \$57,320.90 | Vendor: Gary Mathews Motors, Inc. |
| 1081 | Vehicle Equipment | 2023 Fuel Tank (E-shoped) w/Meter, Pump & Nozzles | Della | 103 Gallon + (3) Meters, (1) Pump & (1) Nozzle | 5/30/2023 | \$1,589.94 | Qty: 6 (All Together) - Vendor: Rural King |
| 1107 | Tools-Chainsaw | Chainsaw (16') | SHH | MS230C | 7/24/2012 | \$0.00 | Used for Parts |
| 1108 | Tools-Chainsaw | Chainsaw (18') | SHH | MS211C | 5/26/2015 | \$0.00 | S/N#: 1189811373 - Used for Parts |
| 1109 | Tools-Chainsaw | Chainsaw (20') | SHH | MS311 | 7/24/2012 | \$359.82 | S/N#: 289153260 - Vendor: Hulson, Inc. |
| 1110 | Tools-Chainsaw | Chainsaw (20') | SHH | MS310 | 12/8/2009 | \$419.95 | S/N#: 280259495 - Vendor: Montgomery Farmers Co-Op |
| 1111 | Tools-Chainsaw | Chainsaw (12') | Dewalt | | 7/25/2013 | \$153.99 | S/N#: 207230-58 - Vendor: Orgdins |
| 1112 | Tools-Chainsaw | Chainsaw (12') | Dewalt | 20V Max | 5/12/2015 | \$0.00 | Vendor: Orgdins |
| 1113 | Tools-Chainsaw | Chainsaw (16') | SHH | TS420 | 7/23/2013 | \$428.96 | S/N#: 42389673400 - Vendor: Hulson, Inc. |

| | | | | | | | | |
|------|-------------------|---|--------------|-------------------|--|------------|---|----------|
| 1174 | Tools-Chainsaw | Chainsaw (20") | SHM | MS311Y | | 7/16/2001 | S/N#: 24893186 - Vendor: Montgomery Farmers Co-Op | \$280.00 |
| 1175 | Tools-Chainsaw | Chainsaw (16") | SHM | 028AV - Wood Boss | | 2/11/1997 | S/N#: 216188214 - Vendor: Montgomery Farmers Co-Op | \$225.00 |
| 1176 | Tools-Chainsaw | Chainsaw (20") | SHM | MS311 | | 1/13/2021 | S/N#: 186609817 - Vendor: MoCo Equipment | \$418.70 |
| 1177 | Tools-Chainsaw | Chainsaw (18") | SHM | MS250 | | 10/17/2018 | S/N#: 51208725 - Vendor: Huslon Equipment | \$284.36 |
| 1178 | Tools-Chainsaw | Chainsaw (16") | SHM | MS170 | | 1/26/2023 | S/N#: 533369276 - Vendor: Montgomery Farmers Co-Op | \$199.99 |
| 1179 | Tools-Chainsaw | Chainsaw (20") | SHM | MS311 | | 11/14/2019 | S/N#: 186521785 - Vendor: MoCo Equipment | \$397.76 |
| 1120 | Tools-Chainsaw | Chainsaw (20") | SHM | MS311 | | 1/30/2015 | S/N#: 50498998 - Vendor: Dickson County Equipment | \$428.96 |
| 1121 | Tools-Chainsaw | Chainsaw (18") | SHM | 171 | | 1/26/2023 | S/N#: 533369286 - Vendor: Montgomery Farmers Co-Op | \$199.99 |
| 1122 | Tools-Chainsaw | Chainsaw (20") | SHM | MS311 | | 6/26/2016 | S/N#: 501521582 - Vendor: Dickson County Equipment | \$428.97 |
| 1123 | Tools-Chainsaw | Chainsaw (20") | Husqvarna | 61 | | 2/11/1994 | S/N#: 3200115 - Vendor: Montgomery Farmers Co-Op | \$475.00 |
| 1124 | Vehicle Equipment | Battery Booster Pac | Truck Pac | ES1224 | | 7/12/2023 | S/N#: 753-368-927A - Vendor: Riverside Auto (NAPA) | \$369.00 |
| 1125 | Vehicle Equipment | Battery Charger | Car/Le Tools | CWC1224V80A | | 7/12/2023 | S/N#: VW01Mar23 - Vendor: Riverside Auto (NAPA) | \$625.00 |
| 1126 | Vehicle Equipment | Nozzle/Hose/Swivel | OPW | | | 7/13/2023 | S/N#: 04082269220133 (Nozzle)/247PS-1000 (Swivel)/A319679 (Hose) - Vendor: Beach Oil Co | \$460.85 |
| 1127 | Tools-Chainsaw | Weedcutter/Trimmer | SHM | F591R | | 7/12/2018 | S/N#: S13144020 - Vendor: Huslon, Inc. | \$260.66 |
| 1128 | Tools-Chainsaw | Weedcutter/Trimmer | SHM | F591R | | 7/12/2018 | S/N#: 513144001 - Vendor: Huslon, Inc. | \$260.66 |
| 1129 | Tools-Chainsaw | Chainsaw (20") | SHM | MS311 | | 7/24/2012 | S/N#: 1140-011-3010 - Vendor: Huslon, Inc. | \$359.82 |
| 1130 | Tools-Chainsaw | Chainsaw (16") | SHM | MS170 | | 11/30/2022 | S/N#: 531826029 - Vendor: Montgomery Farmers Co-Op | \$147.00 |
| 1131 | Tools-Chainsaw | Chainsaw (Pruning/Pole) | SHM | HT131 | | 6/23/2016 | S/N#: 506962520 - Vendor: Huslon, Inc. | \$513.46 |
| 1132 | Tools-Chainsaw | Weedcutter/Trimmer | SHM | F591R | | 5/11/2017 | S/N#: S10719439 - Vendor: Huslon, Inc. | \$260.66 |
| 1133 | Tools-Chainsaw | Chainsaw (16") | SHM | MS170 | | 3/19/2014 | S/N#: 297912934 - Vendor: Dickson County Equipment | \$143.20 |
| 1134 | Tools-Chainsaw | Chainsaw (16") | SHM | MS170 | | 7/29/2023 | S/N#: 538471373 - Vendor: Montgomery Farmers Co-Op | \$199.99 |
| 1135 | Tools-Chainsaw | Chainsaw (16") | SHM | MS170 | | 7/29/2023 | S/N#: 538471374 - Vendor: Montgomery Farmers Co-Op | \$199.99 |
| 1136 | Tools | Trim Tool Kit (11pc) & Hook/Pick Set (12pc) | | | | 7/11/2023 | Part#: HRC6642/C/G812HFS - Vendor: Cornwell (Chris Tidwell) | \$158.15 |
| 1137 | Tools | Pistol Grip Needle Scaler | Cornwell | CA1190 | | 7/11/2023 | S/N#: 22190089 - Vendor: Cornwell (Chris Tidwell) | \$157.45 |
| 1138 | Shop Equip.-units | Self-Evac Oil Drain | John Dow | JDI-18DC | | 7/11/2023 | S/N#: JDI-18DC - Vendor: Cornwell (Chris Tidwell) | \$433.52 |

| | | | | | | | | | | |
|------|-------------------------|------------------------------------|------------------------|------------------|-----------|--|--|--|---|--------------|
| 1140 | Tools | Plier (3pc) & Extractor Sets (5pc) | | | 7/18/2023 | | | | Qty: 3 (total) - Vendor: Cornwell (Chris Tidwell) | \$305.85 |
| 1141 | Tools | 1/2" Drill (M18) & Battery | Milwaukee | | 7/18/2023 | | | | S/N#: H96AM23027609/M47ADCB221128084597(B) - Vendor: Cornwell (Chris Tidwell) | \$718.95 |
| 1142 | Tools | 3/8" Impact & Battery | Milwaukee | | 7/18/2023 | | | | S/N#: L78AM230209953/M47ADCB2211280845961(B) - Vendor: Cornwell (Chris Tidwell) | \$0.00 |
| 1144 | Shop Equip.-Units | Battery Charger | Milwaukee | | 7/18/2023 | | | | S/N#: D53DC23012937D - Vendor: Cornwell (Chris Tidwell) | \$0.00 |
| 1145 | Tools | Fuel Hack Saw (M18) | Milwaukee | | 7/18/2023 | | | | S/N#: H98CM23206476 - Vendor: Cornwell (Chris Tidwell) | \$166.44 |
| 1147 | Tools | Reciprocating Saw/Sawzall (M18) | Milwaukee | | 7/18/2023 | | | | S/N#: L97AD230612493 - Vendor: Cornwell (Chris Tidwell) | \$249.95 |
| 1148 | Shop Equip.-Units | Battery Pack (Combo) | Milwaukee | | 7/18/2023 | | | | S/N#: D33DC223930602D - Vendor: Cornwell (Chris Tidwell) | \$403.51 |
| 1149 | Tools-Chainsaw | Chainsaw (16") | Stihl | | 8/21/2023 | | | | S/N#: 295945332 - Vendor: Husson, Inc. | \$143.96 |
| 1150 | Tools | Bandsaw (5") | Dewalt | | 7/24/2023 | | | | S/N#: W158RMZ - Vendor: Riverside Auto (NAPA) | \$309.87 |
| 1151 | Tools | Hammermill (1") | Dewalt | | 7/24/2023 | | | | S/N#: W141LT3 (Combo Pack) Cx:DC81104/08-QX - Vendor: Riverside Auto (NAPA) | \$488.88 |
| 1152 | Tools-Chainsaw | Circular Saw (7-1/4) | Dewalt | | 7/24/2023 | | | | S/N#: DLD5KXW (Combo Pack) - Vendor: Riverside Auto (NAPA) | \$367.56 |
| 1153 | Tools | Gander (4-1/2) | Dewalt | | 7/24/2023 | | | | S/N#: DM9WNG0 - Vendor: Riverside Auto (NAPA) | \$130.00 |
| 1154 | Tools | Gander (4-1/2) | Dewalt | | 7/24/2023 | | | | S/N#: DM9VKG0 - Vendor: Riverside Auto (NAPA) | \$130.00 |
| 1155 | Tools | Battery Pack Combo | Dewalt | | 7/24/2023 | | | | Qty: 2 - S/Ns: N632D482048YF8/N6320482048YFPD - Vendor: Riverside Auto (NAPA) | \$279.77 |
| 1156 | Dump/Heavy Truck | 2024 Reighliner | Freightliner | M2106 | 7/24/2023 | | | | Vendor: Tracey Road Equipment, Inc. | \$244,000.00 |
| 1157 | Vehicle-Heavy Machinery | 2023 Utility Compactor (Roller) | Caterpillar | CB17 | 7/25/2023 | | | | S/N#: 64300879 - Vendor: Thompson Machinery | \$36,974.00 |
| 1158 | Shop Equipment | 2023 Manual Shop Press (30 Ton) | Carlye Hand Tools | SP30TNS | 7/31/2023 | | | | P/N#: SP30TNS - Vendor: Riverside Auto (NAPA) | \$1,915.00 |
| 1159 | Vehicle-Heavy Machinery | 2023 Wheel Loader | Komatsu | ZVP11A & WA270-8 | 7/25/2023 | | | | S/N#: S/N#: 863271/K32167 (Cab) - Vendor: Power Equipment | \$236,732.71 |
| 1160 | Vehicle Equipment | 2023 Bucket | Paladin | 90D1167 | 7/25/2023 | | | | S/N#: J0001699344 - Vendor: Power Equipment | \$0.00 |
| 1161 | Vehicle Equipment | 2023 Fork | Paladin | 4V075-YA1 295161 | 7/25/2023 | | | | S/N#: J00172021(-) - Vendor: Power Equipment | \$0.00 |
| 1162 | Vehicle Equipment | 2023 Cornwell Misc Tool Sets | Blue Powell | Metic & Standard | 8/1/2023 | | | | Qty: 7 - Vendor: Cornwell Tools | \$704.29 |
| 1163 | Vehicle Equipment | 2023 Measuring Machine | Jamar Technologies Inc | Rac Geo II | 8/3/2023 | | | | P/N#: P1835 - Vendor: Jamar Technologies, Inc | \$928.00 |
| 1164 | Vehicle-Heavy Machinery | 2023 Bucket (80") | Caterpillar | SS80NDBK1 | 8/1/2023 | | | | S/N#: A42058K3031 - Vendor: Thompson Machinery | \$2,676.71 |
| 1165 | Vehicle-Heavy Machinery | 2023 Cold Planer | Caterpillar | PC305 Planer | 8/3/2023 | | | | S/N#: ERC02034 - Vendor: Thompson Machinery | \$24,596.24 |
| 1166 | Tools-Chainsaw | Chainsaw (16") | Stihl | MS 170 | 8/9/2023 | | | | S/N#: 534813999 - Vendor: MoCo Equipment | \$199.99 |

| | | | | | | | |
|------|-------------------------|---|------------------|---------------------|------------|---------------|---|
| 1167 | Tools-Chainsaw | Chainsaw (16") | SHI | MS 170 | 8/9/2023 | \$199.99 | S/N#: 534813744 - Vendor: MoCo Equipment |
| 1168 | Tools-Chainsaw | Chainsaw (16") | SHI | MS 170 | 8/9/2023 | \$199.99 | S/N#: 534813997 - Vendor: MoCo Equipment |
| 1169 | Vehicle Equipment | Wrench Set (Metric) & Wrench Set (Standard) | Cornwell | CRW12MSSB & CRW8SSB | 8/8/2023 | \$239.95 | Vendor: Cornwell Tools |
| 1170 | Tools | Drive Master Star/Hex Bit Set (4pc) | Cornwell Tools | C85MT1645 | 8/8/2023 | \$294.95 | Vendor: Cornwell Tools |
| 1171 | Vehicle Equipment | Rover X System w/ Accessories (Camera) | EnviroSight | ENIROVERX | 8/9/2023 | \$128,005.96 | S/N#: 5615557 (includes 2000W generator) - Vendor: Sansom Equipment Co. |
| 1172 | Trailers | 2023 Trailer (6'4 x 10') | Gorilla Trailers | S610D 64x10 Utility | 8/15/2023 | \$1,999.50 | Vendor: Clarksville Truck & Trailer |
| 1173 | Shop Equip.-Units | 2023 Transmission Jack (Hi-Rise) | Gray | HICJ-2000 | 8/16/2023 | \$7900.00 | S/N#: 902-003448 - Vendor: Nacario |
| 1174 | Shop Equip.-Units | 2023 Transmission Clutch Jack | Gray | HR-300 | 8/16/2023 | \$2,700.00 | S/N#: 908-001871 - Vendor: Nacario |
| 1176 | Dump/Heavy Truck | 2012 Peterbilt | Peterbilt | 388 | 8/17/2023 | \$175,000.00 | Vendor: D&B Truck & Equipment, LLC. |
| 1177 | Tools | 2023 Hex Impact Driver Kit (1/4") | Milwaukee | 3453-22 | 8/22/2023 | \$249.95 | S/N#: M77AH232601946 - Vendor: Cornwell |
| 1178 | Tools | 2023 Ratchet (3/8") | Milwaukee | 2457-20 | 8/22/2023 | \$145.32 | S/N#: D548F230902119 - Vendor: Cornwell |
| 1179 | Tools | 2023 Ratchet (3/8") | Milwaukee | 2457-20 | 8/22/2023 | \$145.32 | S/N#: D548F231102784 - Vendor: Cornwell |
| 1180 | Tools | 2023 Grinder (4-1/2") | Milwaukee | 2880-20 | 8/22/2023 | \$121.57 | S/N#: L648F225224775 - Vendor: Cornwell |
| 1181 | Tools | 2023 Hammer Drill & Impact Driver Kit | Milwaukee | 3497-22 | 8/22/2023 | \$224.63 | S/N#: M80AH231812449(Drill)/M77AH231814181(Driver) - Vendor: Cornwell |
| 1188 | Tools-Chainsaw | 2023 Concrete Saw | SHI | TS420 | 8/22/2023 | \$3,499.00 | S/N#: 4238-011-2821 - Vendor: ECS Corporation |
| 1189 | Tools | Impact Socket Set (Metric) | Carlyle Tools | C8P13MKTA | 8/22/2023 | \$249.95 | Vendor: Cornwell Tools |
| 1190 | Tools | Impact Socket Set (Standard) | Carlyle Tools | G8P13KTA | 8/22/2023 | \$274.95 | Vendor: Cornwell Tools |
| 1192 | Vehicle-Heavy Machinery | 2023 Excavator (Trackhoe) | Komatsu | PC138USLC-11 | 8/21/2023 | \$222,177.72 | S/N#: C31013 - Vendor: Power Equipment |
| 1194 | Building | Kirkwood Self Shed | Cleaspan | | 8/1/2023 | -\$229,176.90 | Vendor: Cleaspan |
| 1195 | Vehicle Equipment | Chain (Level) Hoist | AMH | LA010 | 8/21/2023 | \$378.95 | S/N#: 03C1601-21 - Vendor: Clarksville Fasteners |
| 1196 | Dump/Heavy Truck | 2024 Freightliner (W/Brush Hog Loader) | Freightliner | M2106 - C-Model | 8/24/2023 | \$194,956.74 | Vendor: 72 Hour LLC |
| 1197 | Tools-Chainsaw | Weedeater/Trimmer | SHI | FS94 | 9/5/2023 | \$399.99 | S/N#: 538664083 - Vendor: Co-Op |
| 1198 | Vehicle Equipment | 2023 Welder | Robcat | Z60A Kohler | 9/5/2023 | \$7,344.64 | S/N#: ND280289R - Vendor: Hobion Gases, Inc. |
| 1199 | Sdds | 2023 Skid Loader | Caterpillar | 259D3 | 9/18/2023 | \$71,963.68 | S/N#: CAT0259DJCW929850 - Vendor: Thompson Machinery |
| 1200 | Tools-Chainsaw | 2023 PoleSaw (14") | SHI | HT 131 | 10/17/2023 | \$669.99 | S/N#: 533874714 - Vendor: MoCo Equipment |

| | | | | | | | | |
|------|-------------------|--------------------|-----------------------|--|--|------------|--------------|--|
| 1201 | Tools-Chainsaw | 2023 PoleSaw (14") | Sihl | HT 131 | | 10/17/2023 | \$669.99 | S/N#: 532980041 - Vendor: Moco Equipment |
| 1202 | Tools-Chainsaw | 2023 PoleSaw (14") | Sihl | HT 131 | | 10/17/2023 | \$669.99 | S/N#: 532980046 - Vendor: Moco Equipment |
| 1203 | Vehicle | 2023 Ram 5500 | Dodge | Ram 5500 Crew | | 10/19/2023 | \$224,850.00 | Vendor: Waters International Trucks |
| 1204 | Vehicle | 2023 Ram 5500 | Dodge | Ram 5500 Crew | | 10/19/2023 | \$224,850.00 | Vendor: Waters International Trucks |
| 1205 | Tools | Hammer Drill | Dewalt | DCD985M2 20V Vgnair (5000amp/66000 ft/lbs) | | 11/8/2023 | \$263.49 | S/N#: (pend) - Vendor: Organ Building Supply |
| 1206 | Tools | Start All Jump Box | Godall | | | 11/7/2023 | \$558.98 | S/N#: S22C00398 - Vendor: NAPA Auto Parts |
| 1208 | Dump/Heavy Truck | 2024 Dump Truck | Mack | Granite GR64FR | | 11/13/2023 | \$224,195.00 | Vendor: Worldwide Equipment |
| 1209 | Tools | Misc Vehicle Tools | | | | 11/16/2023 | \$581.45 | Vendor: Amazon |
| 1210 | Tools | Misc Vehicle Tools | | | | 10/31/2023 | \$1,405.06 | Vendor: Corwell |
| 1211 | Tools | Misc Vehicle Tools | | | | 10/31/2023 | \$158.65 | Vendor: Corwell |
| 1212 | Tools | Misc Vehicle Tools | | | | 10/17/2023 | \$1,001.33 | Vendor: Corwell |
| 1213 | Tools | Misc Vehicle Tools | | | | 10/17/2023 | \$278.99 | Vendor: Corwell |
| 1214 | Tools | Misc Vehicle Tools | | | | 10/17/2023 | \$121.16 | Vendor: Corwell |
| 1215 | Tools | 433 PC CarTyle Set | CarTyle Tools | 6-767 | | 10/17/2023 | \$2,665.18 | S/N#: B21090358 (Air Impact Wrench) - Vendor: NAPA Auto Parts |
| 1216 | Shop Equip Misc. | Jump Starter Box | Noco Boost Max | GB250 5250 Amp (12-V) | | 11/8/2023 | \$1,179.20 | S/N#: NG19040X16X-11210200965 - Vendor: Amazon |
| 1217 | Tools-Chainsaw | Chainsaw (16") | Sihl | MS 170 | | 11/16/2023 | \$199.99 | S/N#: 539402751 - Vendor: Montgomery County Co-Op |
| 1218 | Vehicle | 2023 Boom Mower | MowerMax | Gen 3 | | 11/21/2023 | \$233,820.00 | S/N#: MM1823135-24 - Vendor: Alimax Equipment Co. |
| 1219 | Vehicle Equipment | JumpPack | Goodall | Vanair | | 11/22/2023 | \$558.85 | Part#: JP12500001 - Vendor: NAPA Auto Parts |
| 1220 | Shop Equip Misc. | JumpPack | Goodall | Vanair | | 11/22/2023 | \$558.85 | Part#: JP12500001 - Vendor: NAPA Auto Parts |
| 1221 | Shop Equip Misc. | Rachel Spill Beam | Precision Instruments | C4D600F | | 11/28/2023 | \$642.85 | Part#: 75484 - Vendor: Corwell (Howell) |
| 1222 | Dump/Heavy Truck | 2024 Dump Truck | Mack | Granite GR64FR | | 11/20/2023 | \$224,195.00 | Vendor: Worldwide Equipment |
| 1224 | Vehicle | 2024 Ram 3500 | Dodge | Ram 3500 | | 11/27/2023 | \$22,255.00 | Vendor: Gary Mathews Motors, Inc. |
| 1225 | Vehicle | 2024 Ram 3500 | Dodge | Ram 3500 | | 11/27/2023 | \$22,255.00 | Vendor: Gary Mathews Motors, Inc. |
| 1226 | Tools-Chainsaw | Chainsaw (16") | Sihl | MS170 | | 12/13/2023 | \$199.99 | S/N#: 538471374 (on chainsaw) - Vendor: Montgomery Farmers Co-Op |
| 1227 | Tools-Chainsaw | Chainsaw (16") | Sihl | MS180 | | 12/23/2023 | \$239.99 | S/N#: 537615265 - Vendor: Montgomery Farmers Co-Op |

| | | | | | | | |
|------|--------------------|----------------------------------|----------------|-----------------------|--|--------------|------------|
| 1228 | Shop Equip Misc. | Jump Starter Box | Noco Boost Max | G6X155 5250A (12V) | S/N#: G20009X16X03230903062 - Vendor: Amazon | \$353.79 | 12/18/2023 |
| 1230 | Shop Equip Misc. | Jump Starter Box | Noco Boost Max | G6X155 5250A (12V) | S/N#: G20009X16X03230900463 - Vendor: Amazon | \$353.79 | 12/18/2023 |
| 1231 | Shop Equip Misc. | Jump Starter Box | Noco Boost Max | G6X155 5250A (12V) | S/N#: G20009X16X03230902045 - Vendor: Amazon | \$353.79 | 12/18/2023 |
| 1232 | Shop Equip Misc. | Jump Starter Box | Noco Boost Max | G6X155 5250A (12V) | S/N#: G20009X16X03230000328 - Vendor: Amazon | \$353.79 | 12/18/2023 |
| 1234 | Dump/Heavy Truck | 2024 Dump Truck | Mack | Gignile GR64FR | Vendor: Worldwide Equipment | \$224,195.00 | 12/21/2023 |
| 1235 | Vehicle | 2024 Ram 5500 (1 Ton) | Dodge | Ram 5500 (Dump Truck) | Vendor: Lane's Vacuum Tank, Inc. | \$81,765.00 | 12/19/2023 |
| 1236 | Tools | Grease Gun (Cordless) | Milwaukee | 2646-20 (2 Speed) | S/N#: E98AF233000193 - Vendor: Corwell (Tidwell) | \$299.00 | 1/2/2024 |
| 1237 | Computer Equipment | Laptop (14") | Dell | Latitude 5430 Rugged | S/N#: DRQ48T3 - Vendor: CDW International | \$1,720.59 | 12/21/2023 |
| 1238 | Vehicle Equipment | Lever Hoist (10T) | AMH | LA010-10U | S/N#: 05C6104-23 - Vendor: Clarksville Fasteners | \$368.28 | 1/11/2024 |
| 1239 | Vehicle Equipment | Lever Hoist (10T) | AMH | LA010-10U | S/N#: 05C6096-23 - Vendor: Clarksville Fasteners | \$368.28 | 1/11/2024 |
| 1240 | Vehicle Equipment | Mechanics Vise (8") | Willton | 748A | Vendor: NAPA Auto Parts | \$756.98 | 1/22/2024 |
| 1241 | Tools | Misc. Vehicle Tools | | | Vendor: Bills Wholesale | \$335.60 | 1/11/2024 |
| 1243 | Tools | Compound Miller Saw (Sliding) | Dewalt | DCS361 | S/N#: 215406 - Vendor: Lowe's | \$331.55 | 1/23/2024 |
| 1245 | Tools | Hammer Drill (1/2" Drill/Driver) | Dewalt | DCD985 | S/N#: DC6216N - Vendor: Lowe's | \$141.55 | 1/23/2024 |
| 1246 | Tools | Battery (20V) | Dewalt | XR | S/N#: NA335277-L0TQKQP - Lowe's | \$217.56 | 1/23/2024 |
| 1247 | Tools-Chainsaw | Chainsaw (20") | Shihl | MS 291 | S/N#: 53954454 - Vendor: Mico Equipment | \$599.99 | 1/23/2024 |
| 1248 | Tools-Chainsaw | Chainsaw (16") | Shihl | MS170 | S/N#: S40039411 - Vendor: Mico Equipment | \$199.99 | 1/23/2024 |
| 1249 | Shop Equip Misc. | Heater (210K BTU) | Mr. Heater | MH210KTR | S/N#: LN-210320-23002204 - Vendor: Rural King | \$399.99 | 1/17/2024 |
| 1250 | Tools | Grease Gun | Milwaukee | M18 | S/N#: MWE264620 (Temp) - Vendor: Corwell (Tidwell) | \$299.00 | 1/2/2024 |
| 1251 | Tools | Grinder (4 1/2") | Milwaukee | 2680-20 | S/N#: L64BF232901863 - Vendor: Corwell (Tidwell) | \$254.89 | 1/9/2024 |
| 1252 | Tools | Impact Adapter & Joint Set | BluePower | | P/N#: HRC48200 - Vendor: Corwell (Tidwell) | \$149.95 | 1/9/2024 |
| 1253 | Tools | Misc. Tools | | | Vendor: Corwell (Tidwell) | \$392.40 | 1/9/2024 |
| 1254 | Tools | Misc. Vehicle Tools | | | Vendor: Corwell (Tidwell) | \$429.96 | 1/23/2024 |
| 1255 | Shop Equip Misc. | Heater (14K BTU) | Dewalt | DXH140KTHC | S/N#: RP-340766-23015325 - Vendor: Lowe's | \$331.55 | 1/17/2024 |
| 1256 | Tools | 2023 Ratchet (1/4") | Milwaukee | 2566-20 | S/N#: LB2AH233003741 - Vendor: Corwell (Tidwell) | \$285.91 | 1/24/2024 |

| | | | | | | | | |
|------|-------------------|--|-----------------------|-------------------|--|-----------|--------------|---|
| 1257 | Tools | 2023 Ratchet (1/4") | Milwaukee | 2566-20 | | 1/24/2024 | \$285.91 | S/N#: LB2AH233003748 - Vendor: Cornwell (Titwell) |
| 1258 | Tools | Lithium Batteries | Milwaukee | CP2.5 | | 1/24/2024 | \$245.20 | Qty: 2 - P/N#: MWF48112425 - Vendor: Cornwell (Titwell) |
| 1259 | Tools | Misc. Tools | | | | 1/24/2024 | \$323.82 | Vendor: Cornwell (Titwell) |
| 1260 | Tools | Misc. Tools | | | | 1/24/2024 | \$323.82 | Vendor: Cornwell (Titwell) |
| 1262 | Tools | 2023 Backpack Blower | Shihl | BR700X | | 2/6/2024 | \$629.99 | S/N#: 537987826 - Vendor: MoCo Co-Op |
| 1263 | Tools | 2023 Backpack Blower | Shihl | BR700X | | 2/6/2024 | \$629.99 | S/N#: 573988335 - Vendor: MoCo Co-Op |
| 1264 | Tools | Post Driver (Gas Powered) | Rhino | GD-45-XA | | 2/2/2024 | \$2,769.35 | S/N#: XA07439 - Vendor: G&C Supply Co. |
| 1265 | Tools | Post Puller (w/ Post Grabber & Chain) | Rhino | MP-3 | | 2/2/2024 | \$1,156.90 | P/N#: 071012 - Vendor: G&C Supply Co. |
| 1266 | Tools | Post Puller (w/ Post Grabber & Chain) | Rhino | MP-3 | | 2/2/2024 | \$1,156.90 | P/N#: 071012 - Vendor: G&C Supply Co. |
| 1267 | Tractors | 2024 Boom Mower | MowerMax | Gen 4 | | 2/13/2024 | \$236,880.00 | S/N#: MM1824015-24 Vendor: Alomax Equipment Co. |
| 1269 | Safety Equipment | Miller AirCore Harness (Full Body) | Honeywell Miller | AC-GC/UGN | | 2/15/2024 | \$332.54 | S/N#: AF282A50 - Vendor: Grainger |
| 1270 | Safety Equipment | Miller AirCore Harness (Full Body) | Honeywell Miller | AC-GC/UGN | | 2/15/2024 | \$332.54 | S/N#: A4D16758 - Vendor: Grainger |
| 1271 | Safety Equipment | Shock-Absorbing Lanyard (Tubular) | Honeywell Miller | 216M-27/6FTGN | | 2/15/2024 | \$149.13 | S/N#: 18C777CA - Vendor: Grainger |
| 1272 | Safety Equipment | Shock-Absorbing Lanyard (Tubular) | Honeywell Miller | 216M-27/6FTGN | | 2/15/2024 | \$149.13 | S/N#: 7F56E78D - Vendor: Grainger |
| 1273 | Safety Equipment | Multi-Gas Monitor (Ventis) | Industrial Scientific | Ventis MX4 | | 2/15/2024 | \$840.91 | S/N#: 2402028-001 - Vendor: Grainger |
| 1274 | Safety Equipment | Multi-Gas Monitor (Ventis) | Industrial Scientific | Ventis MX4 | | 2/15/2024 | \$840.81 | S/N#: 2402028-002 - Vendor: Grainger |
| 1276 | Vehicle Equipment | Rover Flood Light (w Battery) | Milwaukee | M12 | | 2/13/2024 | \$157.20 | S/N#: L75AA211009036X - Vendor: Cornwell (Titwell) |
| 1277 | Shop Equip.-Units | Wet/Dry Vacuum (1.6 Gallon) | Milwaukee | M12 Fuel | | 2/13/2024 | \$132.64 | S/N#: L54AB232139520K - Vendor: Cornwell (Titwell) |
| 1278 | Vehicle Equipment | 2023 Ratchet Set (3/8") | Milwaukee | M12 Fuel | | 2/13/2024 | \$404.00 | S/N#: LB3AH232000101 - Vendor: Cornwell (Titwell) |
| 1279 | Tools | Misc. Tools | | | | 2/13/2024 | \$192.12 | Vendor: Cornwell (Titwell) |
| 1280 | Vehicle Equipment | Impact Wrench Set (1/2") | Milwaukee | 2967-22 | | 1/30/2024 | \$733.95 | S/N#: N80AM233805904 - Vendor: Cornwell (Titwell) |
| 1281 | Vehicle Equipment | Hammer Drill (1/2") & Impact Driver (1/4") Set | Milwaukee | 3404-20 & 3453-20 | | 2/13/2024 | \$224.63 | S/N#: M80AH234703401 (Drill) & M77AH234711891 (Driver) - Vendor: Cornwell (Titwell) |
| 1282 | Vehicle Equipment | Ratchet (Tool Only) | Milwaukee | 2457-20 | | 2/13/2024 | \$145.32 | S/N#: D54BF234407078 - Vendor: Cornwell (Titwell) |
| 1283 | Equip | 2024 Backhoe Loader | Caterpillar | 420XE | | 2/26/2024 | \$157,822.00 | S/N#: H9X03400 - Thompson Machinery |
| 1284 | Vehicle Equipment | Bucket | Caterpillar | | | 2/26/2024 | \$0.00 | S/N#: CT BN220905322 [ID: 64449] - Thompson Machinery |

| | | | | | | | |
|------|-------------------------|---|---------------------|---------------------|-----------|--------------|--|
| 1285 | Vehicle Equipment | Fork | Caterpillar | | 2/26/2024 | \$0.00 | S/N#: CT D J 230610160 (ID: 1242) - Thompson Machinery |
| 1286 | Vehicle Equipment | 2024 Solar Powered Chargeable Message Board | K & K Systems, Inc. | M89757 | 3/1/2024 | \$15,235.45 | Vendor: G&C Supply Co, Inc. |
| 1287 | Vehicle Equipment | 2024 Solar Powered Chargeable Message Board | K & K Systems, Inc. | M89757 | 3/1/2024 | \$15,235.45 | Vendor: G&C Supply Co, Inc. |
| 1288 | Tools | 7" Polisher w/ Battery | Milwaukee | 2738-20 | 3/6/2024 | \$348.20 | S/N#: H15AF234400116 Tool- Vendor: Cornwell (Tidwell) |
| 1289 | Vehicle Equipment | Air/Bottle Jack (20 Ton) | Carlyle Tools | | 3/11/2024 | \$200.00 | S/N#: (VRMS) - 053006 - Vendor: Riverside Auto Parts (NAPA) |
| 1291 | Tools | Drill/Driver (1/2") | Milwaukee | 2903-20 | 3/26/2024 | \$259.95 | Cornwell (Tidwell) |
| 1292 | Tools | Band Saw Kit | Milwaukee | 2729-22 | 3/31/2024 | \$485.99 | S/N#: F83CD234800118 - Vendor: Amazon |
| 1293 | Tools | Band Saw Kit | Milwaukee | 2729-22 | 4/1/2024 | \$485.99 | S/N#: F83CD234800399 - Vendor: Amazon |
| 1294 | Dump/Heavy Truck | 2024 Dump Truck | Mack | Granite GR64F | 4/9/2024 | \$202,606.00 | Vendor: Worldwide Equipment |
| 1295 | Dump/Heavy Truck | 2024 Dump Truck | Mack | Granite GR64F | 4/9/2024 | \$202,606.00 | Vendor: Worldwide Equipment |
| 1296 | Dump/Heavy Truck | 2024 Dump Truck | Mack | Granite GR64F | 4/9/2024 | \$202,606.00 | Vendor: Worldwide Equipment |
| 1297 | Vehicle Equipment | Digital Condo (27) | Kapro | 905D-72MB | 4/10/2024 | \$227.24 | Vendor: Lowes |
| 1299 | Vehicle Equipment | Spot Sproyer (25 G) | Rural King | | 4/25/2024 | \$149.99 | VPN#: S50-01-025D-RK - Vendor: Rural King |
| 1301 | Office Equipment | Wooden Office Desk | | | 5/30/2024 | \$0.00 | Transfer from Purchasing Surplus to Highway Department |
| 1302 | Shop Equip Misc | Rebar Bender w/Pedal | Diamond | D&D-25X (#7 or 7/8) | 5/21/2024 | \$5,399.99 | S/N#: 238682 - Vendor: White Cap, LP |
| 1303 | Vehicle-Heavy Machinery | Bucket | Caterpillar | S8081ND8T | 6/10/2024 | \$2,844.00 | ID#: 73159 - Vendor: Thompson Machinery |
| 1304 | Vehicle-Heavy Machinery | Fork | Caterpillar | SSL48HDFRK | 6/10/2024 | \$3,637.60 | ID#: 59409 - Vendor: Thompson Machinery |
| 1305 | Vehicle Equipment | Air Hammer w/ Punch set | Blue Power | CAT5250AHB | 7/2/2024 | \$367.95 | S/N#: 23228666 - Vendor: Cornwell (Tidwell) |
| 1306 | Shop Equip Misc | Misc. Tools | Carlyle Tools | | 7/2/2024 | \$1,374.63 | Vendor: Cornwell (Tidwell) |
| 1307 | Tools | Dig Ball & Elec Sys Analyzer | Carlyle | ESC/26 | 7/2/2024 | \$349.95 | Vendor: Cornwell (Tidwell) |
| 1308 | Shop Equip-Units | Maxi TPMS Tabler TPMS Tool | Autel | ITS600 | 7/23/2024 | \$595.00 | S/N#: V16GR4V01196-US - Vendor: Cornwell (Tidwell) |
| 1309 | Shop Equip-Units | Engine Floor Jack (22 Ton) | Carlyle Tools | 791-3001 | 7/24/2024 | \$1,320.00 | Qty. 2 - S/N#s: 1221100039 & 12306000069 - Vendor: Riverside Auto (NAPA) |
| 1310 | Vehicle-Heavy Machinery | Truck Loader w/ Bucket | Caterpillar | 299D3 | 7/24/2024 | \$104,669.22 | S/N#: A4245BK31387 (Bucket) - Vendor: Thompson Machinery |
| 1311 | Vehicle-Heavy Machinery | Tandem Roller | Hammm | HD + 70VV | 7/24/2024 | \$143,070.42 | Vendor: Power Equipment |
| 1312 | Equip | 2024 Paver | Vegele | 1700-31 | 7/29/2024 | \$538,393.68 | S/N#: 19820528/SKIT#: 36851 - Vendor: Power Equipment |

| | | | | | | | |
|------|----------|---------------------|--------|--------|-----------|------------|--|
| 1313 | Trollers | 2024 Concrete Mixer | Kohler | MC94SK | 7/30/2024 | \$4,670.98 | S/N#: J2352806 - Vendor: White Cap, LP |
|------|----------|---------------------|--------|--------|-----------|------------|--|

| | | | | | | | |
|------------------------|--|--|--|--|--|--|-----------------|
| Total Inventory Value: | | | | | | | \$15,732,062.36 |
|------------------------|--|--|--|--|--|--|-----------------|

MONTGOMERY COUNTY GOVERNMENT, TN



YEAR-TO-DATE BUDGET REPORT

FOR 2025 01


JOURNAL DETAIL 2025 1 TO 2025 1

| | ORIGINAL ESTIM REV | REVISED EST REV | ACTUAL YTD REVENUE | ACTUAL MTD REVENUE | REMAINING REVENUE | PGT COLL |
|--|--------------------|-----------------|--------------------|--------------------|-------------------|----------|
|--|--------------------|-----------------|--------------------|--------------------|-------------------|----------|

101 COUNTY GENERAL

| | | | | | | | |
|-------|-------------------------------|-------------|-------------|------------|------------|----------------|-------|
| 40110 | CURRENT PROPERTY TAX | -87,612,000 | -87,612,000 | .00 | .00 | -87,612,000.00 | .0% |
| 40120 | TRUSTEE'S COLLECTIONS - PYR | -800,000 | -800,000 | .00 | .00 | -800,000.00 | .0% |
| 40125 | TRUSTEE COLLECTIONS - BANKRUP | -30,000 | -30,000 | .00 | .00 | -30,000.00 | .0% |
| 40130 | CIRCUIT/CHANCERY COLLECT-PYR | -500,000 | -500,000 | .00 | .00 | -500,000.00 | .0% |
| 40140 | INTEREST & PENALTY | -300,000 | -300,000 | .00 | .00 | -300,000.00 | .0% |
| 40161 | PMTS IN LIEU OF TAXES - T.V.A | -763 | -763 | .00 | .00 | -763.00 | .0% |
| 40162 | PMTS IN LIEU OF TAXES -UTILIT | -1,640,000 | -1,640,000 | .00 | .00 | -1,640,000.00 | .0% |
| 40163 | PMTS IN LIEU OF TAXES - OTHER | -851,533 | -851,533 | .00 | .00 | -851,533.00 | .0% |
| 40220 | HOTEL/MOTEL TAX | -2,500,000 | -2,500,000 | .00 | .00 | -2,500,000.00 | .0% |
| 40250 | LITIGATION TAX - GENERAL | -390,000 | -390,000 | .00 | .00 | -390,000.00 | .0% |
| 40260 | LITIGATION TAX-SPECIAL PURPOS | -80,000 | -80,000 | .00 | .00 | -80,000.00 | .0% |
| 40270 | BUSINESS TAX | -2,000,000 | -2,000,000 | .00 | .00 | -2,000,000.00 | .0% |
| 40320 | BANK EXCISE TAX | -450,000 | -450,000 | .00 | .00 | -450,000.00 | .0% |
| 40330 | WHOLESALE BEER TAX | -400,000 | -400,000 | .00 | .00 | -400,000.00 | .0% |
| 41120 | ANIMAL REGISTRATION | -205,000 | -205,000 | -786.00 | -786.00 | -204,214.00 | .4% |
| 41130 | ANIMAL VACCINATION | -10,000 | -10,000 | -2,668.00 | -2,668.00 | -7,332.00 | 26.7% |
| 41140 | CABLE TV FRANCHISE | -300,000 | -300,000 | .00 | .00 | -300,000.00 | .0% |
| 41520 | BUILDING PERMITS | -2,000,000 | -2,000,000 | -43,272.84 | -43,272.84 | -1,956,727.16 | 2.2% |
| 41540 | PLUMBING PERMITS | -35,000 | -35,000 | -3,300.00 | -3,300.00 | -31,700.00 | 9.4% |
| 41590 | OTHER PERMITS | -465,000 | -465,000 | -12,674.58 | -12,674.58 | -452,325.42 | 2.7% |
| 42110 | FINES | -14,000 | -14,000 | .00 | .00 | -14,000.00 | .0% |
| 42120 | OFFICERS COSTS | -20,000 | -20,000 | .00 | .00 | -20,000.00 | .0% |
| 42141 | DRUG COURT FEES | -1,600 | -1,600 | .00 | .00 | -1,600.00 | .0% |
| 42142 | VETERANS TREATMENT COURT FEES | -1,800 | -1,800 | .00 | .00 | -1,800.00 | .0% |
| 42190 | DATA ENTRY FEES -CIRCUIT COUR | -9,000 | -9,000 | .00 | .00 | -9,000.00 | .0% |
| 42191 | COURTROOM SECURITY - CIRCUIT | -7,500 | -7,500 | .00 | .00 | -7,500.00 | .0% |
| 42192 | CIRCUIT COURT VICTIMS ASSESS | -3,525 | -3,525 | .00 | .00 | -3,525.00 | .0% |
| 42310 | FINES | -135,000 | -135,000 | .00 | .00 | -135,000.00 | .0% |
| 42311 | FINES - LITTERING | -250 | -250 | .00 | .00 | -250.00 | .0% |
| 42320 | OFFICERS COSTS | -275,000 | -275,000 | .00 | .00 | -275,000.00 | .0% |
| 42330 | GAME & FISH FINES | -500 | -500 | .00 | .00 | -500.00 | .0% |
| 42341 | DRUG COURT FEES | -20,000 | -20,000 | .00 | .00 | -20,000.00 | .0% |
| 42342 | VETERANS TREATMENT COURT FEES | -15,000 | -15,000 | .00 | .00 | -15,000.00 | .0% |
| 42350 | JAIL FEES GENERAL SESSIONS | -300,000 | -300,000 | .00 | .00 | -300,000.00 | .0% |
| 42380 | DUI TREATMENT FINES | -20,000 | -20,000 | .00 | .00 | -20,000.00 | .0% |
| 42390 | DATA ENTRY FEE-GENERAL SESS | -63,000 | -63,000 | .00 | .00 | -63,000.00 | .0% |
| 42392 | GEN SESSIONS VICTIM ASSESSMNT | -60,000 | -60,000 | .00 | .00 | -60,000.00 | .0% |
| 42410 | FINES | -1,700 | -1,700 | .00 | .00 | -1,700.00 | .0% |
| 42420 | OFFICERS COSTS | -15,000 | -15,000 | .00 | .00 | -15,000.00 | .0% |
| 42450 | JAIL FEES | -25,000 | -25,000 | .00 | .00 | -25,000.00 | .0% |

MONTGOMERY COUNTY GOVERNMENT, TN



YEAR-TO-DATE BUDGET REPORT

FOR 2025 01

JOURNAL DETAIL 2025 1 TO 2025 1

| | ORIGINAL ESTIM REV | REVISED ESTIM REV | ACTUAL YTD REVENUE | ACTUAL MTD REVENUE | REMAINING REVENUE | PCT GOAL |
|-------------------------------------|-----------------------|----------------------|-----------------------|-----------------------|----------------------|-------------|
| 42490 DATA ENTRY FEE-JUVENILE COURT | -10,250 | -10,250 | .00 | .00 | -10,250.00 | .0% |
| 42520 OFFICERS COSTS | -35,000 | -35,000 | .00 | .00 | -35,000.00 | .0% |
| 42530 DATA ENTRY FEE -CHANCERY COUR | -5,000 | -5,000 | .00 | .00 | -5,000.00 | .0% |
| 42610 FINES | -4,500 | -4,500 | .00 | .00 | -4,500.00 | .0% |
| 42641 DRUG COURT FEES | -30,000 | -30,000 | -5,220.00 | -5,220.00 | -24,780.00 | 17.4% |
| 42910 PROCEEDS -CONFISCATED PROPERT | -1,000 | -1,000 | .00 | .00 | -1,000.00 | .0% |
| 42990 OTHER FINES/FORFEITS/PENALTIE | -16,300 | -16,300 | -500.00 | -500.00 | -15,800.00 | 3.1% |
| 43120 PATIENT CHARGES | -6,900,000 | -6,900,000 | -676,415.15 | -676,415.15 | -6,223,584.85 | 9.8% |
| 43140 ZONING STUDIES | -5,500 | -5,500 | .00 | .00 | -5,500.00 | .0% |
| 43190 OTHER GENERAL SERVICE CHARGES | -55,000 | -55,000 | -7,987.00 | -7,987.00 | -47,013.00 | 14.5% |
| 43340 RECREATION FEES | -110,000 | -110,000 | -9,550.00 | -9,550.00 | -100,450.00 | 8.7% |
| 43350 COPY FEES | -9,900 | -9,900 | -598.85 | -598.85 | -9,301.15 | 6.0% |
| 43365 ARCHIVE & RECORD MANAGEMENT | -475,500 | -475,500 | -1,730.00 | -1,730.00 | -473,770.00 | .4% |
| 43370 TELEPHONE COMMISSIONS | -436,000 | -436,000 | .00 | .00 | -436,000.00 | .0% |
| 43380 VENDING MACHINE COLLECTIONS | -68,000 | -68,000 | .00 | .00 | -68,000.00 | .0% |
| 43383 TITLING AND REGISTRATION | -190,000 | -190,000 | .00 | .00 | -190,000.00 | .0% |
| 43384 FINGERPRINT FEES | 0 | 0 | -240.00 | -240.00 | 240.00 | 100.0% |
| 43392 DATA PROCESSING FEES -REGISTE | -80,000 | -80,000 | .00 | .00 | -80,000.00 | .0% |
| 43393 PROBATION FEES | -27,000 | -27,000 | -535.00 | -535.00 | -26,465.00 | 2.0% |
| 43394 DATA PROCESSING FEES - SHERIF | -30,000 | -30,000 | -626.00 | -626.00 | -29,374.00 | 2.1% |
| 43395 SEXUAL OFFENDER FEE - SHERIFF | -18,000 | -18,000 | -1,100.00 | -1,100.00 | -16,900.00 | 6.1% |
| 43396 DATA PROCESSING FEE-COUNTY CL | -30,000 | -30,000 | .00 | .00 | -30,000.00 | .0% |
| 43990 OTHER CHARGES FOR SERVICES | -5,000 | -5,000 | -1,375.00 | -1,375.00 | -3,625.00 | 27.5% |
| 44110 INTEREST EARNED | -3,000,000 | -3,000,000 | .00 | .00 | -3,000,000.00 | .0% |
| 44120 LEASE/RENTALS | -325,320 | -325,320 | -32,714.50 | -32,714.50 | -292,605.50 | 10.1% |
| 44140 SALE OF MAPS | -3,000 | -3,000 | .00 | .00 | -3,000.00 | .0% |
| 44170 MISCELLANEOUS REFUNDS | -314,100 | -314,100 | -14,671.65 | -14,671.65 | -299,428.35 | 4.7% |
| 44530 SALE OF EQUIPMENT | -5,000 | -5,000 | -1,255.00 | -1,255.00 | -3,745.00 | 25.1% |
| 44990 OTHER LOCAL REVENUES | -502,000 | -502,000 | -38,446.77 | -38,446.77 | -463,553.23 | 7.7% |
| 45510 COUNTY CLERK | -2,450,000 | -2,450,000 | .00 | .00 | -2,450,000.00 | .0% |
| 45520 CIRCUIT COURT CLERK | -700,000 | -700,000 | .00 | .00 | -700,000.00 | .0% |
| 45540 GENERAL SESSIONS COURT CLERK | -1,700,000 | -1,700,000 | .00 | .00 | -1,700,000.00 | .0% |
| 45550 CLERK & MASTER | -425,000 | -425,000 | .00 | .00 | -425,000.00 | .0% |
| 45560 JUVENILE COURT CLERK | -200,000 | -200,000 | .00 | .00 | -200,000.00 | .0% |
| 45580 REGISTER | -1,300,000 | -1,300,000 | .00 | .00 | -1,300,000.00 | .0% |
| 45590 SHERIFF | -85,000 | -85,000 | -9,164.50 | -9,164.50 | -75,835.50 | 10.8% |
| 45610 TRUSTEE | -5,000,000 | -5,000,000 | .00 | .00 | -5,000,000.00 | .0% |
| 46110 JUVENILE SERVICES PROGRAM | -580,011 | -580,011 | .00 | .00 | -580,011.00 | .0% |
| 46210 LAW ENFORCEMENT TRAINING PROG | -100,000 | -100,000 | .00 | .00 | -100,000.00 | .0% |
| 46240 SCHOOL RESOURCE OFFICER GRANT | -3,075,000 | -3,075,000 | .00 | .00 | -3,075,000.00 | .0% |
| 46390 OTHER HEALTH & WELFARE GRANT | -130,000 | -130,000 | .00 | .00 | -130,000.00 | .0% |
| 46430 LITTER PROGRAM | -91,300 | -91,300 | .00 | .00 | -91,300.00 | .0% |
| 46810 FLOOD CONTROL | -3,500 | -3,500 | .00 | .00 | -3,500.00 | .0% |
| 46830 BEER TAX | -20,000 | -20,000 | .00 | .00 | -20,000.00 | .0% |

MONTGOMERY COUNTY GOVERNMENT, TN



YEAR-TO-DATE BUDGET REPORT

FOR 2025 01

JOURNAL DETAIL 2025 1 TO 2025 1

| | ORIGINAL ESTIM REV | REVISED EST. REV | ACTUAL YTD REVENUE | ACTUAL MTD REVENUE | REMAINING REVENUE | PCT COLL |
|-------------------------------------|---------------------|---------------------|----------------------|----------------------|------------------------|------------|
| 46835 VEHICLE CERTIFICATE OF TITLE | -26,000 | -26,000 | .00 | .00 | -26,000.00 | .0% |
| 46840 ALCOHOLIC BEVERAGE TAX | -400,000 | -400,000 | .00 | .00 | -400,000.00 | .0% |
| 46851 STATE REVENUE SHARING - T.V.A | -2,200,000 | -2,200,000 | .00 | .00 | -2,200,000.00 | .0% |
| 46852 REVENUE SHARING - TELECOM | -290,000 | -290,000 | .00 | .00 | -290,000.00 | .0% |
| 46890 PRISONER TRANSPORTATION | -10,000 | -10,000 | .00 | .00 | -10,000.00 | .0% |
| 46915 CONTRACTED PRISONER BOARDING | -400,000 | -400,000 | .00 | .00 | -400,000.00 | .0% |
| 46960 REGISTRAR'S SALARY SUPPLEMENT | -15,164 | -15,164 | .00 | .00 | -15,164.00 | .0% |
| 46980 OTHER STATE GRANTS | -4,084,060 | -4,084,060 | -45,039.84 | -45,039.84 | -4,039,020.16 | 1.1% |
| 46990 OTHER STATE REVENUES | -997,000 | -997,000 | .00 | .00 | -997,000.00 | .0% |
| 47235 HOMELAND SECURITY GRANTS | -74,350 | -74,350 | .00 | .00 | -74,350.00 | .0% |
| 47590 OTHER FEDERAL THROUGH STATE | -35,000 | -35,000 | .00 | .00 | -35,000.00 | .0% |
| 47700 ASSET FORFEITURE FUNDS | -57,500 | -57,500 | -3,496.63 | -3,496.63 | -54,003.37 | 6.1% |
| 47990 OTHER DIRECT FEDERAL REVENUE | -2,400 | -2,400 | -400.00 | -400.00 | -2,000.00 | 16.7% |
| 48130 CONTRIBUTIONS | -262,973 | -262,973 | .00 | .00 | -262,973.00 | .0% |
| 48140 CONTRACTED SERVICES | -280,000 | -280,000 | .00 | .00 | -280,000.00 | .0% |
| 48610 DONATIONS | -3,500 | -3,500 | -3,324.75 | -3,324.75 | -175.25 | 95.0% |
| 48991 OPIOID SETTLEMENT FUNDS | 0 | 0 | -127,902.85 | -127,902.85 | 127,902.85 | 100.0% |
| 49700 INSURANCE RECOVERY | -20,000 | -20,000 | .00 | .00 | -20,000.00 | .0% |
| 49800 OPERATING TRANSFERS | -127,534 | -127,534 | .00 | .00 | -127,534.00 | .0% |
| TOTAL COUNTY GENERAL | -139,393,833 | -139,393,833 | -1,044,994.91 | -1,044,994.91 | -138,348,838.09 | .7% |

131 GENERAL ROADS

| | | | | | | |
|-------------------------------------|--------------------|--------------------|----------------|----------------|-----------------------|------------|
| 40110 CURRENT PROPERTY TAX | -13,410,000 | -13,410,000 | .00 | .00 | -13,410,000.00 | .0% |
| 40120 TRUSTEE'S COLLECTIONS - PYR | -75,000 | -75,000 | .00 | .00 | -75,000.00 | .0% |
| 40125 TRUSTEE COLLECTIONS - BANKRUP | -3,000 | -3,000 | .00 | .00 | -3,000.00 | .0% |
| 40130 CIRCUIT/CHANCERY COLLECT-PYR | -50,000 | -50,000 | .00 | .00 | -50,000.00 | .0% |
| 40140 INTEREST & PENALTY | -41,325 | -41,325 | .00 | .00 | -41,325.00 | .0% |
| 40270 BUSINESS TAX | -170,000 | -170,000 | .00 | .00 | -170,000.00 | .0% |
| 40280 MINERAL SEVERANCE TAX | -284,440 | -284,440 | .00 | .00 | -284,440.00 | .0% |
| 40320 BANK EXCISE TAX | -28,143 | -28,143 | .00 | .00 | -28,143.00 | .0% |
| 44170 MISCELLANEOUS REFUNDS | -20,000 | -20,000 | -750.00 | -750.00 | -19,250.00 | 3.8% |
| 46410 BRIDGE PROGRAM | -790,000 | -790,000 | .00 | .00 | -790,000.00 | .0% |
| 46420 STATE AID PROGRAM | -2,000,000 | -2,000,000 | .00 | .00 | -2,000,000.00 | .0% |
| 46920 GASOLINE & MOTOR FUEL TAX | -3,912,000 | -3,912,000 | .00 | .00 | -3,912,000.00 | .0% |
| 46930 PETROLEUM SPECIAL TAX | -124,345 | -124,345 | .00 | .00 | -124,345.00 | .0% |
| 46980 OTHER STATE GRANTS | -1,900,000 | -1,900,000 | .00 | .00 | -1,900,000.00 | .0% |
| 49700 INSURANCE RECOVERY | -3,000 | -3,000 | .00 | .00 | -3,000.00 | .0% |
| TOTAL GENERAL ROADS | -22,811,253 | -22,811,253 | -750.00 | -750.00 | -22,810,503.00 | .0% |

150 DEBT SERVICE

MONTGOMERY COUNTY GOVERNMENT, TN



YEAR-TO-DATE BUDGET REPORT

FOR 2025 01

JOURNAL DETAIL 2025 1 TO 2025 1

| | ORIGINAL ESTIM REV | REVISED EST REV | ACTUAL YTD REVENUE | ACTUAL MTD REVENUE | REMAINING REVENUE | PCT COLL |
|-------------------------------------|-----------------------|---------------------|-----------------------|-----------------------|------------------------|-------------|
| 40110 CURRENT PROPERTY TAX | -40,230,000 | -40,230,000 | .00 | .00 | -40,230,000.00 | .0% |
| 40120 TRUSTEE'S COLLECTIONS - PYR | -600,000 | -600,000 | .00 | .00 | -600,000.00 | .0% |
| 40125 TRUSTEE COLLECTIONS - BANKRUP | -25,000 | -25,000 | .00 | .00 | -25,000.00 | .0% |
| 40130 CIRCUIT/CHANCERY COLLECT-PYR | -250,000 | -250,000 | .00 | .00 | -250,000.00 | .0% |
| 40140 INTEREST & PENALTY | -200,000 | -200,000 | .00 | .00 | -200,000.00 | .0% |
| 40163 PMTS IN LIEU OF TAXES - OTHER | -2,055,615 | -2,055,615 | .00 | .00 | -2,055,615.00 | .0% |
| 40210 LOCAL OPTION SALES TAX | -600,000 | -600,000 | .00 | .00 | -600,000.00 | .0% |
| 40250 LITIGATION TAX - GENERAL | -300,000 | -300,000 | .00 | .00 | -300,000.00 | .0% |
| 40266 LITIGATION TAX-JAIL/WH/CH | -320,000 | -320,000 | .00 | .00 | -320,000.00 | .0% |
| 40270 BUSINESS TAX | -175,000 | -175,000 | .00 | .00 | -175,000.00 | .0% |
| 40285 ADEQUATE FACILITIES TAX | -2,100,000 | -2,100,000 | -156,500.00 | -156,500.00 | -1,943,500.00 | 7.5% |
| 40320 BANK EXCISE TAX | -175,000 | -175,000 | .00 | .00 | -175,000.00 | .0% |
| 44110 INTEREST EARNED | -10,000,000 | -10,000,000 | -867.78 | -867.78 | -9,999,132.22 | .0% |
| 49800 OPERATING TRANSFERS | -5,472,911 | -5,472,911 | .00 | .00 | -5,472,911.00 | .0% |
| TOTAL DEBT SERVICE | -62,503,526 | -62,503,526 | -157,367.78 | -157,367.78 | -62,346,158.22 | .3% |
| TOTAL CAPITAL PROJECTS | | | | | | |
| 40110 CURRENT PROPERTY TAX | -11,622,000 | -11,622,000 | .00 | .00 | -11,622,000.00 | .0% |
| 40120 TRUSTEE'S COLLECTIONS - PYR | -125,000 | -125,000 | .00 | .00 | -125,000.00 | .0% |
| 40125 TRUSTEE COLLECTIONS - BANKRUP | -5,000 | -5,000 | .00 | .00 | -5,000.00 | .0% |
| 40130 CIRCUIT/CHANCERY COLLECT-PYR | -65,000 | -65,000 | .00 | .00 | -65,000.00 | .0% |
| 40140 INTEREST & PENALTY | -50,000 | -50,000 | .00 | .00 | -50,000.00 | .0% |
| 40220 HOTEL/MOTEL TAX | -2,400,000 | -2,400,000 | .00 | .00 | -2,400,000.00 | .0% |
| 40240 WHEEL TAX | -7,600,000 | -7,600,000 | .00 | .00 | -7,600,000.00 | .0% |
| 40320 BANK EXCISE TAX | -65,000 | -65,000 | .00 | .00 | -65,000.00 | .0% |
| 44110 INTEREST EARNED | -600,000 | -600,000 | .00 | .00 | -600,000.00 | .0% |
| 49100 BOND PROCEEDS | -23,000,000 | -23,000,000 | .00 | .00 | -23,000,000.00 | .0% |
| TOTAL CAPITAL PROJECTS | -45,532,000 | -45,532,000 | .00 | .00 | -45,532,000.00 | .0% |
| TOTAL WORKER'S COMPENSATION | | | | | | |
| 49800 OPERATING TRANSFERS | -1,839,211 | -1,839,211 | .00 | .00 | -1,839,211.00 | .0% |
| TOTAL WORKER'S COMPENSATION | -1,839,211 | -1,839,211 | .00 | .00 | -1,839,211.00 | .0% |
| GRAND TOTAL | -272,079,823 | -272,079,823 | -1,203,112.69 | -1,203,112.69 | -270,876,710.31 | .4% |

** END OF REPORT - Generated by Marie] Lopez-Gonzalez **

MONTGOMERY COUNTY GOVERNMENT, TN



YEAR-TO-DATE BUDGET REPORT

FOR 2025 01

JOURNAL DETAIL 2025 1 TO 2025 1

| | ORIGINAL APPROP | REVISED BUDGET | YTD EXPENDED | MTD EXPENDED | ENGUMBRANCES | AVAILABLE BUDGET | PCT USED |
|-------------------------------------|--------------------|-------------------|-----------------|-----------------|--------------|---------------------|-------------|
| 1001 COUNTY GENERAL | | | | | | | |
| 51100 COUNTY COMMISSION | 444,876 | 444,876 | 22,982.40 | 22,982.40 | 3,969.00 | 417,924.60 | 6.1% |
| 51210 BOARD OF EQUALIZATION | 11,128 | 11,128 | .00 | .00 | .00 | 11,128.00 | .0% |
| 51220 BEER BOARD | 7,307 | 7,307 | 430.60 | 430.60 | 52.50 | 6,823.90 | 6.6% |
| 51240 OTHER BOARDS & COMMITTEES | 6,890 | 6,890 | 214.74 | 214.74 | .00 | 6,675.26 | 3.1% |
| 51300 COUNTY MAYOR | 920,252 | 920,252 | 61,352.39 | 61,352.39 | 5,098.50 | 853,801.11 | 7.2% |
| 51310 HUMAN RESOURCES | 1,555,172 | 1,555,172 | 67,952.79 | 67,952.79 | 39,876.42 | 1,447,342.79 | 6.9% |
| 51400 COUNTY ATTORNEY | 250,000 | 250,000 | .00 | .00 | .00 | 250,000.00 | .0% |
| 51500 ELECTION COMMISSION | 1,040,386 | 1,040,386 | 79,671.84 | 79,671.84 | 42,248.77 | 918,465.39 | 11.7% |
| 51600 REGISTER OF DEEDS | 1,082,363 | 1,082,363 | 56,977.50 | 56,977.50 | 3,756.18 | 1,021,629.32 | 5.6% |
| 51720 PLANNING | 545,333 | 545,333 | 43,238.04 | 43,238.04 | .00 | 502,094.96 | 7.9% |
| 51730 BUILDING | 925,182 | 925,182 | 48,203.51 | 48,203.51 | 3,440.95 | 873,537.54 | 5.6% |
| 51750 CODES COMPLIANCE | 1,594,875 | 1,594,875 | 106,492.60 | 106,492.60 | 2,736.61 | 1,485,645.79 | 6.8% |
| 51760 GEOGRAPHICAL INFO SYSTEMS | 332,530 | 332,530 | .00 | .00 | 180,215.00 | 152,315.00 | 54.2% |
| 51800 COUNTY BUILDINGS | 654,690 | 654,690 | 59,606.17 | 59,606.17 | 41,067.03 | 554,016.80 | 15.4% |
| 51810 FACILITIES | 4,297,508 | 4,297,508 | 211,522.63 | 211,522.63 | 390,708.48 | 3,695,276.89 | 14.0% |
| 51900 OTHER GENERAL ADMINISTRATION | 1,631,594 | 1,631,594 | 122,424.07 | 122,424.07 | -2,337.28 | 1,511,507.21 | 7.4% |
| 51910 ARCHIVES | 519,652 | 519,652 | 47,726.29 | 47,726.29 | 10,388.71 | 461,537.00 | 11.2% |
| 52100 ACCOUNTS & BUDGETS | 1,496,212 | 1,496,212 | 86,056.56 | 86,056.56 | -2,955.54 | 1,413,110.98 | 5.6% |
| 52200 PURCHASING | 474,820 | 474,820 | 27,994.84 | 27,994.84 | 13,038.82 | 433,786.34 | 8.6% |
| 52300 PROPERTY ASSESSOR'S OFFICE | 2,726,114 | 2,726,114 | 154,568.53 | 154,568.53 | 195,739.71 | 2,375,805.76 | 12.9% |
| 52400 COUNTY TRUSTEES OFFICE | 1,115,142 | 1,115,142 | 69,897.63 | 69,897.63 | 39,694.71 | 1,005,549.66 | 9.8% |
| 52500 COUNTY CLERK'S OFFICE | 4,991,405 | 4,991,405 | 276,768.84 | 276,768.84 | 23,428.54 | 4,691,207.62 | 6.0% |
| 52600 INFORMATION SYSTEMS | 6,076,790 | 6,076,790 | 190,864.64 | 190,864.64 | 195,468.18 | 5,690,457.18 | 6.4% |
| 52900 OTHER FINANCE | 61,300 | 61,300 | 2,105.90 | 2,105.90 | 3,596.20 | 55,597.90 | 9.3% |
| 53100 CIRCUIT COURT | 5,544,259 | 5,544,259 | 365,927.30 | 365,927.30 | 11,917.47 | 5,166,414.23 | 6.8% |
| 53300 GENERAL SESSIONS COURT | 822,689 | 822,689 | 64,405.94 | 64,405.94 | 1,564.00 | 756,719.06 | 8.0% |
| 53330 DRUG COURT | 122,771 | 122,771 | -410.72 | -410.72 | 65,267.16 | 57,914.56 | 52.8% |
| 53400 CHANCERY COURT | 1,200,547 | 1,200,547 | 71,345.99 | 71,345.99 | 6,597.54 | 1,122,603.47 | 6.5% |
| 53500 JUVENILE COURT | 2,072,374 | 2,072,374 | 125,635.21 | 125,635.21 | 307,100.27 | 1,639,638.52 | 20.9% |
| 53600 DISTRICT ATTORNEY GENERAL | 624,102 | 624,102 | 825.30 | 825.30 | 4,632.45 | 618,644.25 | .9% |
| 53610 OFFICE OF PUBLIC DEFENDER | 187,574 | 187,574 | 578.32 | 578.32 | .00 | 186,995.68 | .3% |
| 53700 JUDICIAL COMMISSIONERS | 448,039 | 448,039 | 28,107.38 | 28,107.38 | -181.76 | 420,113.38 | 6.2% |
| 53800 SPECIAL COURTS | 814,065 | 814,065 | 49,041.65 | 49,041.65 | -29,783.19 | 794,806.54 | 2.4% |
| 53900 OTHER ADMINISTRATION/ JUSTICE | 546,584 | 546,584 | 8,465.37 | 8,465.37 | .00 | 538,118.63 | 1.5% |
| 53910 ADULT PROBATION SERVICES | 1,669,940 | 1,669,940 | 82,188.77 | 82,188.77 | 56,512.28 | 1,531,238.95 | 8.3% |
| 54110 SHERIFF'S DEPARTMENT | 20,262,430 | 20,262,430 | 1,529,253.06 | 1,529,253.06 | 320,627.18 | 18,412,549.76 | 9.1% |
| 54120 SPECIAL PATROLS | 6,548,927 | 6,548,927 | 405,612.35 | 405,612.35 | 45,153.58 | 6,098,161.07 | 6.9% |
| 54150 DRUG ENFORCEMENT | 47,500 | 47,500 | 9,399.58 | 9,399.58 | -1,754.78 | 39,855.20 | 16.1% |
| 54160 SEXUAL OFFENDER REGISTRY | 13,970 | 13,970 | 8.66 | 8.66 | 960.00 | 13,001.34 | 6.9% |
| 54210 JAIL | 19,497,527 | 19,497,527 | 1,413,068.02 | 1,413,068.02 | 3,215,373.74 | 14,869,085.24 | 23.7% |

MONTGOMERY COUNTY GOVERNMENT, TN



YEAR-TO-DATE BUDGET REPORT

FOR 2025 01

JOURNAL DETAIL 2025 1 TO 2025 1

| | ORIGINAL APPROP | REVISED BUDGET | YTD EXPENDED | MTD EXPENDED | ENCUMBRANCES | AVAILABLE BUDGET | PCT USED |
|-------------------------------------|--------------------|--------------------|---------------------|---------------------|---------------------|-----------------------|--------------|
| 54220 WORKHOUSE | 2,292,497 | 2,292,497 | 195,824.25 | 195,824.25 | 563,258.68 | 1,533,414.07 | 33.1% |
| 54230 COMMUNITY CORRECTIONS | 846,226 | 846,226 | 54,582.01 | 54,582.01 | 65,792.64 | 725,851.35 | 14.2% |
| 54240 JUVENILE SERVICES | 544,398 | 544,398 | 27,627.70 | 27,627.70 | 427.69 | 516,342.61 | 5.2% |
| 54310 FIRE PREVENTION & CONTROL | 927,659 | 927,659 | 62,695.01 | 62,695.01 | 15,702.31 | 849,261.68 | 8.5% |
| 54410 EMERGENCY MANAGEMENT | 821,890 | 821,890 | 55,321.57 | 55,321.57 | 377.69 | 766,190.74 | 6.8% |
| 54610 COUNTY CORONER / MED EXAMINER | 585,000 | 585,000 | .00 | .00 | 34,200.08 | 550,799.92 | 5.8% |
| 55110 HEALTH DEPARTMENT | 322,323 | 322,323 | 22,745.88 | 22,745.88 | 2,446.99 | 297,130.13 | 7.8% |
| 55120 RABIES & ANIMAL CONTROL | 2,760,866 | 2,760,866 | 122,505.15 | 122,505.15 | 111,877.31 | 2,526,483.54 | 8.5% |
| 55130 AMBULANCE SERVICE | 18,964,942 | 18,964,942 | 1,263,942.57 | 1,263,942.57 | 528,156.58 | 17,172,842.85 | 9.4% |
| 55190 OTHER LOCAL HLTH SRVCS (WIC) | 3,566,428 | 3,566,428 | 216,717.54 | 216,717.54 | 206.00 | 3,349,504.46 | 6.1% |
| 55390 APPROPRIATION TO STATE | 156,123 | 156,123 | .00 | .00 | .00 | 156,123.00 | .0% |
| 55590 OTHER LOCAL WELFARE SERVICES | 20,825 | 20,825 | 2,500.00 | 2,500.00 | .00 | 18,325.00 | 12.0% |
| 56500 LIBRARIES | 3,103,037 | 3,103,037 | .00 | .00 | .00 | 3,103,037.00 | .0% |
| 56700 PARKS & FAIR BOARDS | 3,768,798 | 3,768,798 | 209,338.22 | 209,338.22 | 235,789.58 | 3,323,670.20 | 11.8% |
| 56900 OTHER SOCIAL, CULTURAL & REC | 9,688 | 9,688 | .00 | .00 | .00 | 9,688.00 | .0% |
| 57100 AGRICULTURAL EXTENSION SERVIC | 573,648 | 573,648 | .00 | .00 | 50,595.00 | 523,053.00 | 8.8% |
| 57300 FOREST SERVICE | 2,000 | 2,000 | .00 | .00 | .00 | 2,000.00 | .0% |
| 57500 SOIL CONSERVATION | 73,288 | 73,288 | 5,325.75 | 5,325.75 | .00 | 67,962.25 | 7.3% |
| 58110 TOURISM | 1,825,000 | 1,825,000 | .00 | .00 | .00 | 1,825,000.00 | .0% |
| 58120 INDUSTRIAL DEVELOPMENT | 2,415,801 | 2,415,801 | .00 | .00 | .00 | 2,415,801.00 | .0% |
| 58220 AIRPORT | 523,865 | 523,865 | 130,966.37 | 130,966.37 | .00 | 392,898.63 | 25.0% |
| 58300 VETERAN'S SERVICES | 852,119 | 852,119 | 56,923.48 | 56,923.48 | 3,593.44 | 791,602.08 | 7.1% |
| 58400 OTHER CHARGES | 4,782,265 | 4,782,265 | .00 | .00 | .00 | 4,782,265.00 | .0% |
| 58500 CONTRIBUTION TO OTHER AGENCIE | 2,731,500 | 2,731,500 | 113,784.61 | 113,784.61 | .00 | 2,617,715.39 | 4.2% |
| 58600 EMPLOYEE BENEFITS | 3,060,120 | 3,060,120 | 45,088.93 | 45,088.93 | .00 | 3,015,031.07 | 1.5% |
| 58900 MISC-CONT RESERVE | 15,000 | 15,000 | .00 | .00 | .00 | 15,000.00 | .0% |
| 64000 LITTER & TRASH COLLECTION | 212,293 | 212,293 | 13,794.82 | 13,794.82 | .00 | 198,498.18 | 6.5% |
| 99100 OPERATING TRANSFERS | 919,440 | 919,440 | .00 | .00 | .00 | 919,440.00 | .0% |
| TOTAL COUNTY GENERAL | 149,861,858 | 149,861,858 | 8,490,188.55 | 8,490,188.55 | 6,805,641.42 | 134,566,028.03 | 10.2% |
| 131 GENERAL ROADS | | | | | | | |
| 61000 ADMINISTRATION | 979,196 | 979,196 | 61,188.96 | 61,188.96 | 14,852.05 | 903,154.99 | 7.8% |
| 62000 HIGHWAY & BRIDGE MAINTENANCE | 10,573,761 | 10,573,761 | 411,007.77 | 411,007.77 | 389,017.87 | 9,773,735.36 | 7.6% |
| 63100 OPERATION & MAINT OF EQUIPMEN | 1,797,100 | 1,797,100 | 116,388.75 | 116,388.75 | 68,952.05 | 1,611,759.20 | 10.3% |
| 63600 TRAFFIC CONTROL | 1,064,855 | 1,064,855 | 50,220.87 | 50,220.87 | 81,714.21 | 932,919.92 | 12.4% |
| 65000 OTHER CHARGES | 632,921 | 632,921 | 11,164.53 | 11,164.53 | 171.62 | 621,584.85 | 1.8% |
| 66000 EMPLOYEE BENEFITS | 71,000 | 71,000 | .00 | .00 | .00 | 71,000.00 | .0% |
| 68000 CAPITAL OUTLAY | 9,289,000 | 9,289,000 | 252,919.64 | 252,919.64 | 3,921,059.21 | 5,115,021.15 | 44.9% |
| 99100 OPERATING TRANSFERS | 132,671 | 132,671 | .00 | .00 | .00 | 132,671.00 | .0% |
| TOTAL GENERAL ROADS | 24,540,504 | 24,540,504 | 902,890.52 | 902,890.52 | 4,475,767.01 | 19,161,846.47 | 21.9% |

MONTGOMERY COUNTY GOVERNMENT, TN



YEAR-TO-DATE BUDGET REPORT

FOR 2025 01

JOURNAL DETAIL 2025 1 TO 2025 1

| 151 DEBT SERVICE | ORIGINAL APPROP | REVISED BUDGET | YTD EXPENDED | MTD EXPENDED | ENCUMBRANCES | AVAILABLE BUDGET | PCT USED |
|-------------------------------------|--------------------|--------------------|---------------------|---------------------|----------------------|-----------------------|--------------|
| 151 DEBT SERVICE | | | | | | | |
| 82110 PRINCIPAL-GENERAL GOVERNMENT | 13,351,700 | 13,351,700 | .00 | .00 | .00 | 13,351,700.00 | .0% |
| 82130 PRINCIPAL-EDUCATION | 21,641,269 | 21,641,269 | 207,994.80 | 207,994.80 | .00 | 21,433,274.20 | 1.0% |
| 82210 INTEREST-GENERAL GOVERNMENT | 10,165,355 | 10,165,355 | .00 | .00 | .00 | 10,165,355.00 | .0% |
| 82230 INTEREST-EDUCATION | 10,382,742 | 10,382,742 | 50,500.00 | 50,500.00 | .00 | 10,332,242.00 | .5% |
| 82310 OTHER DEBT SERV-COUNTY GOVT | 453,500 | 453,500 | 97.00 | 97.00 | .00 | 453,403.00 | .0% |
| 82330 OTHER DEBT SERV.-EDUCATION | 678,000 | 678,000 | 4,276.34 | 4,276.34 | .00 | 673,723.66 | .6% |
| TOTAL DEBT SERVICE | 56,672,566 | 56,672,566 | 262,868.14 | 262,868.14 | .00 | 56,409,697.86 | .5% |
| 171R CAPITAL PROJECTS | | | | | | | |
| 91110 GENERAL ADMINISTRATION PROJEC | 13,750,000 | 13,750,000 | 105,903.67 | 105,903.67 | 339,758.02 | 13,304,338.31 | 3.2% |
| 91130 PUBLIC SAFETY PROJECTS | 6,997,896 | 6,997,896 | .00 | .00 | 12,905.00 | 6,984,991.00 | .2% |
| 91140 PUBLIC HEALTH /WELFARE PROJEC | 587,500 | 587,500 | 182.50 | 182.50 | 6,864.82 | 580,452.68 | 1.2% |
| 91150 SOCIAL/CULTURAL/REC PROJECTS | 3,590,000 | 3,590,000 | 17,137.38 | 17,137.38 | 2,605,320.37 | 967,542.25 | 73.0% |
| 91190 OTHER GENERAL GOVT PROJECTS | 52,000 | 52,000 | .00 | .00 | .00 | 52,000.00 | .0% |
| 91200 HIGHWAY & STREET CAP PROJECTS | 6,441,500 | 6,441,500 | 63,457.78 | 63,457.78 | 367,018.22 | 6,011,024.00 | 6.7% |
| 91300 EDUCATION CAPITAL PROJECTS | 9,200,000 | 9,200,000 | .00 | .00 | .00 | 9,200,000.00 | .0% |
| TOTAL CAPITAL PROJECTS | 40,618,896 | 40,618,896 | 186,681.33 | 186,681.33 | 3,331,866.43 | 37,100,348.24 | 8.7% |
| 266 WORKER'S COMPENSATION | | | | | | | |
| 51920 RISK MANAGEMENT | 1,084,196 | 1,084,196 | 44,818.48 | 44,818.48 | 66,397.54 | 972,979.98 | 10.3% |
| 62000 HIGHWAY & BRIDGE MAINTENANCE | 0 | 0 | 110.00 | 110.00 | .00 | -110.00 | 100.0% |
| TOTAL WORKER'S COMPENSATION | 1,084,196 | 1,084,196 | 44,928.48 | 44,928.48 | 66,397.54 | 972,869.98 | 10.3% |
| GRAND TOTAL | 272,778,020 | 272,778,020 | 9,887,557.02 | 9,887,557.02 | 14,679,672.40 | 248,210,790.58 | 9.0% |

** END OF REPORT - Generated by Mariel Lopez-Gonzalez **

The Board was adjourned at 6:16 P.M.